

No. 372

H.P. Forest Department.

Dated Nahan, the 09/05/2023

From: D.F.O. Nahan.

To: C.C.F. Nahan

Subject:

Diversion of 31.72ha of forest land in favour of Irrigation and Water Resources Department of Haryana Govt. Sinchai Bhawan, Sec-5 Panchukula for the Construction of Adi Badri Dam on Somb Nadi and its piped link to Sarasvati Nadi and Sarasvati Reservoir within the jurisdiction of Nahan Forest Division, Distt Sirmour H.P.

Memo:

Kindly refer to your office letter No. Fd-NH-F005/3/2021-Misc I No./95460/2023 dated 01.05.2023 on the subject cited above.

2.

In this regard vide above referred letter the point wise reply of observations is

given as under:-

Sr. No	Observation	Reply
1.	Though the copy of FRA certificated along with its proceeding issued by DC proceeding has been uploaded against column No. K of part –I but certificated of Sub Divisional Officer, FRC alongwith the proceedings of meeting with Gram Saba and FRCs HAVE BEEN PROVIDED. The complete FRA certificates/annexure alongwith proceedings are required to be uploaded against the appropriate column of part-I Further, certificate of non availability of non forest land of CA has been uploaded with the FRA certificate which needs to be removed.	Needful has been done by the user agency and same has been corrected in the web portal (copy enclosed)
2.	Against the column No. B-2.4 in component wise breakup Dam & other works has been mentioned whereas, each component is required to be mentioned and sketch/layout plan is required to be prepared and uploaded accordingly.	Needful has been done by the user agency and same has been corrected in the web portal. (copy enclosed)
3.	The total financial outlay for CA is mentioned against the Sr. No. 13 (i) of Part-II is 17042176 lac which is incorrect, the revised amount be mentioned as per CA Scheme. Further, CA Scheme has been proposed over 63.44 ha. But area mentioned in 13(1) (i) is 31.72 ha.	Needful has been done by this office and same has been corrected in the web portal.
4.	From the perusal of the KML file of CA site, it seems that proposed CA area is dense, hence the CA sited may be reviewed and it must be mentioned in the CA land suitability certificate that proposed CA area is having less than 40% canopy density.	Needful has been done by this office and same has been corrected in the web portal (copy enclosed in additional information)

Encl: As above.

Sourabh
Divisional Forest Officer,
Nahan Forest Division, Nahan.

FORM-I
(for linear projects)
Govt. of H.P.

OFFICE OF THE DISTRICT COLLECTOR, DISTT. SIRMAUR AT NAHAN, H.P.

No.....

Dated.....

TO WHOSOEVER IT MAY CONCERN

In the compliance of the Ministry of Environment and Forests (MoEF), Government of India's letter No. 11-9/98-FC (pt.) dated 3rd August 2009 wherein the MoEF issued guidelines on submission of evidences for having initiated and completed the process of settlement of rights under the Scheduled Tribes and Other Traditional Forest Dwellers (Recognition of Forest Rights) Act, 2006 ('FRA', for short) on the forest land proposed to be diverted for non-forest purposes read with MoEF's letter dated 5th February 2013 wherein MoEF issued certain relaxation in respect of linear projects, it is certified that 31.72 hectare of forest land proposed to be diverted in favour of User Agency for the Construction of Adi Badri Dam on Somb Nadi and piped link to Sarswati Nadi and Sarswati reservoir within the jurisdiction of Nahan Forest Division District Sirmaur Revenue village Matter / Bheron in respect of forest land Tehsil Nahan, Distt. Sirmaur HP.

It is further certified that:

- The complete process for identification and settlement of rights under the FRA has been carried out for the entire 31.72 **Hectare**. forest area proposed for diversion. A copy of records of all consultations and meetings of the Forest Rights Committee(s), Gram Sabha(s)/FRC(s), Sub-Division Level Committee(s) and the District Level Committee are enclosed as annexure- **A, B and C**.
- The diversion of forest land for facilities managed by the Government as required under section 3 (2) of the FRA have been completed and the Gram Sabhas/FRCs have given their consent to it;
- The proposal does not involve recognized rights of Primitive Tribal Groups and Pre-agricultural communities.

Encl: As above.

Sourabh
Divisional Forest Officer
Nahan, Distt Sirmaur.

[Signature]
20/9/22
District Collector
District Sirmaur at Nahan.

No. Peshi-II-8(FRA)/2022-0193
Dated, 21 September, 2022 Nahan.
The Executive Engineer,
Sarswati Heritage, Division No. 1
Jagadhari, District Yamunanagar
Haryana.

PROCEEDINGS OF THE MEETING OF DISTRICT LEVEL COMMITTEE CONSTITUTED UNDER RULE-7 OF THE SCHEDULED TRIBES & OTHER TRADITIONAL FOREST DWELLERS (RECOGNITION OF FOREST RIGHT RULES) 2006 HELD UNDER THE CHAIRMANSHIP OF RAM KUMAR GAUTAM, I.A.S., DEPUTY COMMISSIONER SIRMAUR IN D.C. OFFICE, NAHAN ON 20-09-2022 at 10:30 AM

A meeting of the District Level Committee was convened under the Chairmanship of Sh. R.K. Gautam, I.A.S., Deputy Commissioner, Sirmaur in D.C. Office, Nahan on 20th September 2022 to deliberate on the various issues involved in diversion of forest land for non-forestry activities. The following officers and non official members of the District Level Committee participated in the meeting:-

- | | | |
|----|---|---------------------|
| 1. | Sh. Manesh Kumar, IAS
Addl. Deputy Commissioner, Sirmaur | Member Secretary |
| 2. | Sh. Rajneesh Kumar,
Sub Divisional Officer (c)
Nahan, Distt. Sirmaur | Member |
| 3. | Sh. Saurabh ,
Divisional Forest Officer, Nahan. | Member |
| 4. | Sh. Kunal Angrish, IFS
Divisional Forest Officer, Paonta Sahib | Member |
| 5. | Sh. Satish Thakur
Village Shiriya P.O. & Tehsil Rajgarh
District Sirmaur | Non Official Member |
| 6. | Sh. Sarwan Kumar
Vill. Kishanpura, P.O. Jamniwala,
Tehsil Paonta Sahib Distt. Sirmaur | Non Official Member |
| 7. | Smt. Sumita Devi,
Vill. Banaur, Tehsil Paonta Sahib,
District Sirmaur | Non Official Member |

After initial felicitations, the permission of the Chair was taken for the commencement of the meeting. At the outset, the ADC, being the Member Secretary of the Committee informed the Committee that below mentioned cases have been received from Sub-Division Level Committee Nahan and Paonta Sahib:-

Sr. No.	Name of Work	DFO concerned	Area of forest land to be diverted for non-forestry purpose.
I	Construction of Aadi Badri Dam on Somb Nadi and its piped link to Sarswati Nadi and Sarasvati reservoir	Nahan.	Diversion of Forest land 31.72 Hect.



Up-gradation and 4-laning of Paonta Sahib- Ballapur (Dehradun) Section of NH-72 (km 98.00 to km 149.00) in the State of Uttarakhand & Himachal Pradesh.	Paonta Sahib.	Diversion of Forest land 1.8916 Hect.
---	---------------	---------------------------------------

The cases were examined by the Committee:-

The proposal mentioned at Sr. No.1 and 2, which is sent by the SDLC Nahan/Paonta was examined. As per proposal the land at Sr. No. 1 is required for diversion if forest land in favor of Executive Engineer Sarasvati Heritage Division No-1 Jagadhari District Yamuna Nagar (Haryana) for the construction of Aadi Badri Dam on Somb Nadi and it pipe link to Sarswati Nadi and Sarswati reservoir to develop the tourism in the area.

The land at serial No. 2 is required for the diversion of the forest land in favor of GM (Tech.) cum Project Director PIU Basant Vihar Dehradun (UK) for the up-gradation of Paonta Sahib- Ballapur (Dehradun) Section from KM 97.000 to 149.000 of NH 72 in the State of Uttarkhand and Himachal Pradesh Development of by Pass to Paonta Sahib between KM 98.300 to 104.000 of NH 72 in the State of HP to facilitate the General public and provide transport facilities to the people of the area.

The Sub Divisional Officers (C) Nahan and Paonta Sahib have sent the above cases dully approved by the concerned Village Level Forest Right Committee, Gram Panchayats and Sub Divisional Level Committee, constituted by the Govt. under rule 7 of the schedule tribe and other traditional forest dweller (Recognition of Forest Right Rule) 2006 vide notification No. TBD(A)3-1/2013-loose dated 5-3-2016 and recommended the diversion of the said forest land for non forestry purpose and necessary certificate on proforma prescribed under Forest Right Act 2006 in respect of the said land have been supplied to this office. The case as received from the SDLC Nahan and Paonta Sahib have been thoroughly checked by the Divisional Forest Officer Nahan and Paonta Sahib and the same has been approved by the DLC as all codal formalities are found to be completed in these cases.

In addition to above two cases, 13 more cases are also lying pending for want of certain formalities to be completed. The same may be got completed at the earliest and put up for approval in the next meeting.

Therefore, the meeting ended with a vote of thanks to and from Chair.



(R.K. Gautam) IAS,
Deputy Commissioner,
Sirmaur at Nahan.

Endst:-No. Peshi-II-8(FRA)/2015- 0194

Dated: 21 September, 2022

Copy forwarded to above mentioned members of the committee for information pl.



Deputy Commissioner,
Sirmaur at Nahan

The Proceedings of the meeting of Sub-Divisional Level Committee, established under Rule 7(c) of the Scheduled Tribes & other Traditional Forest Dwellers (Recognition of Forest rights Rules, 2006) held under the Chairpersonship of Sub-Divisional Officer(Civil), Nahan, held on 17-09-2022 at 11.00 AM. The following official and non-official members were present in the meeting:-

OFFICIAL MEMBERS

1. Sh. Maya Ram Sharma, Tehsildar Nahan
2. Sh. Saurabh Jakhar, DFO Nahan

NON- OFFICIAL MEMBERS

1. Smt. Anita Sharma, B.D.C. Member
2. Sh. Sandeep Kumar, B.D.C. Member
3. Smt. Hira Devi, B.D.C. Member

PROCEEDING

The meeting started with the welcome address by the Chairperson. The Chairperson apprised the members of the committee that the proposal has been received for the diversion of land for the construction of Aadi Badri Dam on Sonb Nadi and its piped link to Sarswati Nadi and Sarswati reservoir within the jurisdiction of Nahan Forest Division, District Sirmour, H.P.:-


Sr No	Name of Scheme	Village	Area	Gram-Panchayat
1.	C/o Adi Baddri Dam on Sonb Nadi and its piped link to Sarṣwati Nadi and Sarswati reservoir within the Jurisdiction of Nahan Forest Division, District Sirmour, H.P.	Matter	32.39 Hacts	Matter

After receiving the proposal from the executing agency i.e. Executive Engineer, Nahan Division, H.P.PWD Nahan duly forwarded by the Deputy Commissioner, Sirmour, and the proposal was sent to respective FRC and Gram Panchayat through B.D.O. and all the certificate are received back from the FRC and panchayat duly recommending the proposals and no claim has been lodged and received. The details of the resolution of the concerned Gram Panchayat are as under:-

	Name of Panchayat	Resolution No.	Date
1.	Matter	2	24-07-2018

During the course of discussions in the meeting it has revealed that no claim and objection has been raised by any one despite publication of notices and providing reasonable opportunity. Therefore, it has been observed that no right of Scheduled Tribe and Other Traditional Forest Dwellers or right holders are affected adversely by such conversions under F.C.A. 1980. Hence, the committee recommends and forwards the case of conversions of the Forest land, for the construction of above mentioned proposed Dam to issue certificate under the Scheduled Tribes & Other Traditional Forest Dwellers (Recognition of Forest Rights Rules, 2006) to the user department under the Forest Conservation Act, 1980.

The meeting ended with a vote of thanks.


Sub-Divisional Officer,
Nahan, District Sirmaur, H.P.

(For Linear Projects) FORM-1
Government of Himachal Pradesh
OFFICE OF THE COLLECTOR, SUB-DIVISION, NAHAN, DISTRICT
SIRMAUR, H.P.

No.....

Date.....

TO WHOMSOEVER IT MAY CONCERN

In compliance of the Ministry of Environment and forests (MoEF), Government of India's letter No.11-9/98-FC(pt.) dated 3rd August, 2009 wherein The MoEF issued guidelines on submission of evidences for having initiated and completed the process of settlement of rights under the Scheduled Tribes and other Traditional Forest Dwellers (Recognition of Forest Rights) Act, 2006(FRA for short) on the forest land proposed to be diverted for non-forest purposes read with MoEF's letter dated 5th February, 2013 wherein MoEF issued certain relaxation in respect of linear projects, it is certified that the land proposed to be diverted in favour of HPPWD (name of user agency) for the construction of DAM (Purpose for diversion of forest land) in Sirmaur District falls within jurisdiction of Nahar Forest Division, District Sirmaur, H.P. Gram Panchayat Mattar in Nahar Tehsil.

It is further certified that:

- (e) The complete process for identification and settlement of rights under the FRA has been carried out for the entire forest area proposed for diversion. A copy of records of all consultations and proceedings of meetings of the Sub-Division Level Committee, Village Level Forest Rights Committee and Gram Sabha are enclosed as "Annexure-A".
- (f) The diversion of the forest land for facilities managed by the Government as required under Section 3(2) of the FRA have been completed and the Gram Sabha has given its consent to it.
- (g) The proposal does not involve recognized rights of Primitive Tribal Groups and Pre-agricultural communities.

Encl: As above

Signature

(Full name and official seal of the
Collector)

No. OK/TN/2022-
OFFICE OF THE TEHSILDAR NAHAN DISTRICT SIRMAUR H. P.
Date Nahani th. August, 2022.

To

The Additional Deputy Commissioner,
Sirmaur District at Nahani.

Sub.

Diversion of Forest Land for construction of Adi Badri Badri
Dam on Somb River & issue of FRA Certificate.

Sir,

This is in continuation of this office letter No. OK/TN/2022-4722 dated 18-08-2022 on the subject cited above and with reference to letter No. 2754-57/IW/ABD/2022 dated 26-08-2022 issued by the Executive Engineer, Sarswati Heritage, Division No. 1, Jagadhari, District Yamuna Nagar, Haryana, addressed to you with a copy to this office and others.

As per aforementioned letter issued by the Executive Engineer, Sarswati Heritage, Division No. 1, Jagadhari, District Yamuna Nagar, Haryana, now total land has been enhanced from 31.16 Hects to 32.39 Hects. Therefore, now village-wise revised details of the land, as per the letter and spot inspection report of Field Kanungo and Patwari, is as under :-

<u>Village</u>	<u>No. Khasra</u>	<u>Area (in Hects.)</u>	<u>Ownership/Possession.</u>
Matter	95/1	01.08	H.P. Govt. Forest Deptt.
- Do-	96/1	00.67	Pvt.Land/concerned owners
Matter/Bheron	un measured	30.64	In possession of Forest Deptt. (Un-measured forest land)

TOTAL 32-39

(1.23 Hects. increased in village Matter-bheron)

(Contd. Page -2-)

Revised report is submitted along-with the spot inspection
report of Field Kanungo and Patwari.
Encl. As above

Yours faithfully,

Tehsildar, Nahan,
Distt. Sirmaur.

Endst. No. As above 491/9 Dated 3/9/2022

Copy forwarded to:-

1. S.D.O. (C), Nahan, for information and further necessary action please.
2. The Executive Engineer, Sarwati Heritage; Division No. 1, Jagadhari, District Yamuna Nagar, Haryana, w.r.t. his aforementioned letter, for information please.

Me
Tehsildar, Nahan,
Distt. Sirmaur.

रिपोर्ट

श्रीमान जी,

आमदा जोदरा की अनुपालना में आय 31-8-2022 को प्रस्तावित आदि-बदरी बाँध के निर्माण प्रस्तावित श्रुति का पुनः समुच्चय तौर पर निम्न निरीक्षण किया गया तथा पाया गया कि प्रस्तावित बाँध में जमावातर रकबा खिला पैयूदा है जो क्षेत्र में आना है। मौजा में बाँध व मजल का क्षेत्र अधिकतम किया जाना है उसकी आउटरी अक्षा कायम नहीं किया गया है। मौजा निरीक्षण में पाया कि मौजा में बाँध की अधिकतम की जो खिला पैयूदा है तथा मौजा मजल की मजल नम्बर खसरा 96 तादादी 20-15 बीघा में से 96 रकबा 8-00 बीघा (0.67 Hect) व नम्बर खसरा 96 रकबा 37-02 बीघा में से 95। रकबा 30.64 बीघा (1.08 Hect) व शेष रकबा खिला पैयूदा में जो 29.41 Hect प्रस्तावित था की अब बदरी बाँध 3 Hect आदि बदरी बाँध इस क्षेत्र में आना है।

कुल रकबा $(0.67 + 1.08 + 30.64) = 32.39$ Hect
 मजलकियत श्रुति जो खसरा 96 रकबा तादादी 8-00 का ईन्तकाल नम्बर 361 अंश फलता दिनोका मौजा मात्र लईक दिग्गु सरकार ललाशियत वि नाम मंथूर है। अतः रिपोर्ट आगामी कार्यवाही के लिए प्रेषित है।

श्रीमान जी,

रिपोर्ट पावती विस्तार में
 खासकी इतिहास आगामी हेतु सेवा में प्रेषित

6 अक्टूबर 2022

14

वन अधिकार समिति मात्र

आज दिनांक 18.11.2018 को वन अधिकार समिति ग्राम

समा राजस्व ग्राम मात्र की बैठक श्री सन्दीप कुमार प्रधान जी की अध्यक्षता में हुई जिसमें निम्न कार्यवाही की गई।

प्रस्ताव नं:-1 आदिबदरी डैम हेतु ग्राम मात्र की वन अधिकार

समिति द्वारा अनापत्ति बॉरे में बैठक में उपस्थित सदस्यों द्वारा सर्वसम्मति से पारित किया गया।

आदिबदरी डैम में ग्राम मात्र की वन अधिकार समिति को कोई आपत्ति नहीं है। साथ ही उपस्थित ग्रामवासियों द्वारा सरकार से भए श्री गाँव की गई कि ग्राम मात्र के हर घर से एक सदस्य को डैम में नौकरी दी जाए तथा जहाँ तक डैम हेतु भूमि चिन्हीत की गई उससे आगे डैम की भूमि ना बढ़ाई जाए तथा जिनकी भूमि डैम में आती है। उन्हें उचित मुवावजा दिया जाए और उनके नौकरी दी जाए अतः वन अधिकार समिति सर्वसम्मति से आदिबदरी डैम हेतु अनापत्ति जारी कर दी है।

18-11-18
[Signature]
वन अधिकार समिति
ग्राम-मात्र (दि. 18)

आज दिनांक 18.11.2018 को वन अधिकार समिति ग्राम सभा
राजस्व ग्राम मात्र की बैठक श्री सन्दीप कुमार जी की अध्यक्षता
में हुई जिसमें निम्न कार्यवाही की गई।

प्रस्ताव नं: 2 → ग्राम मात्र बस सड्ड से आदिबदरी जन्ना देवी मन्दिर
तक सडक हेतु N.O.C कारे :-

वन अधिकार समिति द्वारा निर्णय लिया गया
मात्र बससड्ड से आदिबदरी जन्ना देवी मन्दिर तक
सडक बनाई जाए।

18-11-18
वन अधिकार समिति
ग्राम-मात्र (विश्व)
Tiyald

कार्यालय ग्राम पंचायत मात्तर

विकास स्टाण्ड नाहन, जिल्हा शिरमौर (हि0प्र0)

क्रमांक

दिनांक

नकल प्रस्ताव संख्या VII जो कि दिनांक 02-10-2017 को ग्राम पंचायत/ मात्तर की मासिक/ग्राम सभा/ विशेष बैठक में प्रधान/उप-प्रधान श्री/श्रीमती अनापति की अध्यक्षता में उपस्थित 188/580 पंचों, सदस्यों द्वारा निम्न कार्यवाही अमल में लाई गई।

कोर्म :

विषय :- आदिवासी डैम निर्माण हेतु N.O.C. वारे :-

बैठक में

सर्वसम्मति से पारित किया गया कि ग्राम सभा आदिवासी डैम के निर्माण के दौरान जो पेड़ काटे जाएंगे उनकी वीडी ग्राम पंचायत संग्रह में रख रहे लोगों को दी जाए तथा ग्राम सभा द्वारा डैम निर्माण हेतु अनापति वारे भी उत्सव पारित किया गया यह भी पारित किया गया कि इस डैम से जो परिवार उपानित होंगे इनमें उत्सव परिवार के एक सदस्य को डैम में नौकराई कराए।

अतः ग्राम सभा इस उत्सव के माध्यम से आदिवासी डैम निर्माण हेतु अनापति उत्सव पत्र जारी करती है/उत्सव सर्वसम्मति से पारित किया गया।

Attested
[Signature]

Executive Engineer
Saraswati Heritage Divn. No. 1
IAGADHRI

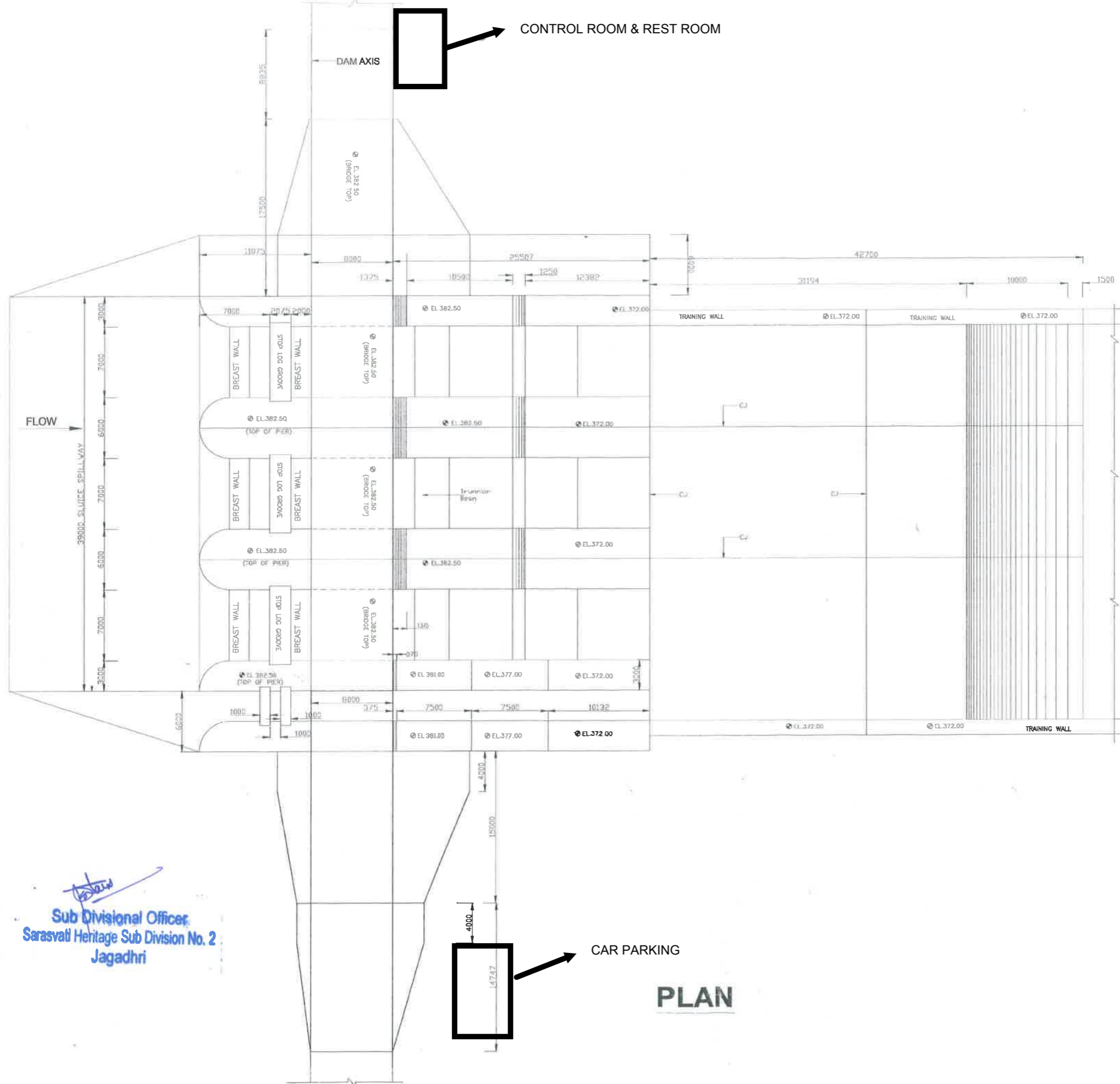
[Signature]
उत्सव वारे
उत्सव में दी

03 अक्टूबर 2017
विकास स्टाण्ड नाहन
शिरमौर जिला

SPECIFICATION DRAWINGS
(FOR TENDER PURPOSE ONLY - NOT FOR CONSTRUCTION)

NOTES:

1. ALL DIMENSIONS ARE IN MILLIMETERS WHEREAS CHAINAGES AND ELEVATIONS ARE IN METERS
2. NO DIMENSION SHALL BE SCALED FROM THIS DRAWING
3. THIS DRAWING HAS BEEN PREPARED BASED ON THE INFORMATION / DATA PROVIDED BY PROJECT AUTHORITIES
4. THE GEOLOGICAL DISCONTINUITIES, IF ANY, I.E. SHEAR ZONE, FAULT, WEAK ROCK ETC., ENCOUNTERED DURING EXCAVATION SHALL BE SUITABLY TREATED IN CONSULTATION WITH GSI AND CWC BEFORE PLACING THE CONCRETE
5. FOR THE STABILITY OF DAM, THE SHEAR PARAMETERS "C" AND "Φ" AT THE INTERFACE OF DAM BODY & THE FOUNDATION ROCK ARE CONSIDERED AS 20T/M² AND 42° RESPECTIVELY AS PER THE CSMRS REPORT ON LABORATORY INVESTIGATIONS OF ROCK FROM ADI-BADRI DAM SITE (REPORT NO. 01/RM-F/CSMRS/E/05/2020, MAY 2020) SUBMITTED BY SARASVATI HERITAGE DIVISION NO. 1 VIDE LETTER NO. 2059-61/IWABD DATED 29.12.2020.
6. THE HORIZONTAL AND VERTICAL SEISMIC DESIGN COEFFICIENTS HAVE BEEN CONSIDERED 0.19 G & 0.13G (VALUES ARE ASSUMED AS SITE SPECIFIC SEISMIC STUDIES REPORT IS STILL AWAITED). THE DAM/SLUICE SECTION MAY CHANGE IN CASE OF VARIATION WITH ACTUAL VALUES AS PER THE SAID REPORT.
7. THE SECTION HAS BEEN DESIGNED ADOPTING BEARING CAPACITY OF 60 T/M² BASED ON THE CSMRS REPORT ON DEFORMABILITY CHARACTERISTICS OF ROCK MASS BY PLATE LOAD TESTS AS DAM SITE OF ADI-BADRI DAM PROJECT (REPORT NO. 01/RM-F/CSMRS/E/12/2020.) SUBMITTED BY SARASVATI HERITAGE DIVISION NO. 1 VIDE LETTER NO. 2059-61/IWABD DATED 29.12.2020.
8. THE FOUNDATION ROCK SHALL NOT BE EXPOSED TO WATER/AIR. THE EXCAVATION AND CONCRETING SHALL BE PLANNED IN SUCH A MANNER THAT 1.0 M ROCK COVER ON THE ACCEPTABLE FOUNDATION LEVEL SHOULD BE KEPT DURING EXCAVATIONS AND THE SAME SHALL BE REMOVED JUST BEFORE THE CONCRETING AND SHALL BE COVERED WITH THE CONCRETE IMMEDIATELY AFTER THE EXCAVATION.
9. FOR ZONING OF MATERIALS, WATER STOP DETAILS, REFER SEPARATE DRAWING
10. FOR NOF/OF, STILLING BASIN, CURTAIN, CONSOLIDATION GROUTING AND ANCHORAGES REFER SEPARATE DRAWINGS.



Handwritten signature
Sub Divisional Officer,
Sarasvati Heritage Sub Division No. 2
Jagadhri

CAR PARKING
147.47
4000

PLAN

AD	DIR.	भारत सरकार GOVERNMENT OF INDIA केन्द्रीय जल आयोग CENTRAL WATER COMMISSION			
AD	INITIALS	ADI-BADRI DAM SARASVATI RIVER REJUVENATION PROJECT			
PARTICULARS		PLAN			
DESIGNED	VIVEK	CHECKED	RANDHIR	WORK SUBMITTED	RANDHIR
DATE	2023/11/2020	INSPECTED	GHAN SHYAM	RECOMMENDED BY	ANIL JAIN
REV.	FILE NO. 12023/11/2020-CHDD(N&W)	NEW DELHI	OCTOBER, 2021	DRG NO. HK-13 SRP-S-2001	

Full Title of the Project:-- Construction of Adi Badri Dam within the Jurisdiction of Nahan Forest Division, Nahan , Tehsil, Nahan, Distt. Sirmour H.P.

File No. FP/HP/IRRIG/155846/2022

Date of Proposal:


CHECK LIST SERIAL NUMBER: 20

LAND SUITABILITY CERTIFICATE BY THE DFO.

This is to certify that 63.44 hect. land bearing Survey No. H43L7 compartment No. RF Sangholi C-3, Toderpur Beat of Toderpur Block of Nahan Range, of Nahan Forest Division, Tehsil Nahan, District Sirmour, H.P. The undersigned visited the proposed CA site area is fit for plantation. Moreover in the CA area lantana bushes and krona jhari growing there due to which KML file of CA Site is showing MDF in DSS. CA area is having less than 40% canopy density and the CA area is appropriate for Plantation.

Date: 4/5/2023

Place: Nahan.


Divisional Forest Officer,
Nahan Forest Division,
Nahan (HP).