

कार्यालय प्रभागीय वनाधिकारी,पिथौरागढ़ वन प्रभाग,पिथौरागढ़ ।

e-mail: dfopith-forest-uk@nic.in Fax & 05964- 225234

पत्रांक 4730/12-1 दिनांक,पिथौरागढ़, जून, 9, 2017 ।

सेवा में,

वन संरक्षक  
उत्तरी कुमौऊ वृत्त  
अल्मोड़ा ।

विषय :- जनपद पिथौरागढ़ में आदि-चौरा से सिन्नी मोटर मार्ग Proposal no. (FP/UK/ROAD/13621/2015) का निर्माण ।

महोदय,

उपरोक्त विषयक अवगत कराना है कि उक्त मोटर मार्ग में पड़ने वाली वन भूमि प्रस्ताव ऑनलाइन Proposal no. (FP/UK/ROAD/13621/2015) भारत सरकार को प्रेषित किए गए थे, भारत सरकार जलवायु परिवर्तन क्षेत्रीय कार्यालय द्वारा कुछ अतिरिक्त सूचनायें/आपत्तियाँ लगाई गई है, जिनका निराकरण निम्न प्रकार है -


क्र. सं.	भारत सरकार द्वारा मांगी गयी सूचना	उत्तर
1	Soft copy of the geo-referenced map (KML file) showing the forest land proposed for diversion is submitted in Google earth map (KML file) which does not serve the useful purpose. Soft copy of the geo referenced map is required to be submitted is shapefile. (.shp file) showing geo-coordinates i.e. latitudes and longitudes at regular interval of 200 m to 300 m including all turning points (curves) along the alignment of the road to be prepared through GIS software.	GIS Software generated Geo-referenced digital map for Google earth map (KML file) is now attached and all points Geo-coordinate is now showing in map attached & Uploaded At Part I C
2	The scanned copy of the geo-referenced digital map has also been submitted in Google earth map wherein, the geo-coordinates of 7 points only are shown over a length of 13.00 km. along road which does not cover all the turning points (curves) along the alignments of the proposed road. Therefore the scanned copy of the GIS software geo-coordinates at regular interval of 200 m to 300 m including all turning points (curves) along the alignment of the road is required to be submitted.	GIS software generated geo-coordinates at regular interval of 200 m to 300 m Map is now attached and all points Geo-coordinate is now showing in map attached & Uploaded At Part I C
3	The cost benefit analysis attached in Para G of online Part-1 is not complete. A cost Benefit ratio calculation sheet has been attached but the prescribed formats i.e. Annexure-VI (b): PARAMETERS FOR EVALUTATION OF LOSS OF FORESTS" and Annexure-VI(C): PARAMETERS FOR EVALUTION OF BENEFITS, NOTWITHSTANDING LOSS OF FORESTS. have not been found attached.	Correct CB Analysis as per Performa VI (b) and VI(C) needs to be quantified in monetary terms Submitted & uploaded at Part-I G
4	in the FRA certificate attached at Para-k of online part-1, the name of road is mentioned as jauljibi-munsyari MR to jarajivli-bani MR in Para-(a) in form-I instead of Adichura sinni. motor road further, proceeding of the meeting of gram sabha(s) have not been found attached.	Correct FRA certificate uploaded at online part -I K(a)
5	It seen from this document attached in Para -L (iv) (f) of online Part-I that 20.70 ha. Land selected for CA is shown as privet land against 69 people. But 'it is mentioned in the CA site suitability certificate that the land is civil soyam land of State Govt.	Correct CA site suitability certificate & All Related Documents Are Attached & Uploaded At Para-L (iv) (f)

क्र. सं.	भारत सरकार द्वारा मांगी गयी सूचना	उत्तर
6	The document attached in Para-L (iv) (g) & (h) of online Part-I also do not appear to be relevant to the CA Site.	Relevant document attached to CA Site in Para-L (iv) (g) & (h)
7	The copy of administrative approval attached as additional document in online Part-I am not clear.	Clear Copy of administrative approval attached & uploaded online Part-I L (Additional information Details) in the name administrative approval G.O.
8	Muck dumping site have not been shown in the map.	Muck dumping site showing Map attached & uploaded online Part-I L (Additional information Details) in the name Muck Dumping Map
9	The number of trees per hectare comes to 70 trees and the density is mentioned as 0.4 in the hard copy and 0.3 in online Part-II. Further, NPV rate is charged for dense forest category in Eco-class- VI. State Govt. may like to review the density and NPV rates, if required.	NPV rate and Eco Class grade filled in Part-II
10	In Para-8(i) of online Part-II , the details of Wildlife present in and around the forest land forest land is mentioned as 'No' which does not appear to be correct and need to be reviewed.	Details of Wildlife present in and around the forest land is now filled in Para-8(i) of online Part-II
11	It is seen from the data given in Para-14 of online Part-II that CA stipulated (2186.078 ha.) is not commensurate to the forest land diverted (1717.478ha.).	District Profile is revised and filled in Para-14 of online Part-II
12	It is seen from the DSS analysis of the land selected for CA that the area comes to 20.37 ha. Instead of 20.70 ha. Moreover, out of 9.60497 ha. Area of patch -1, 3.00 ha. And 2.00 ha. Areas fall in very dense forest (VDF) & Moderately Dense Forest (MDF) respectively and 1.00 ha. Area out of 10.97 ha. Of patch-2 fall in Moderately Dense Forest (MDF). The areas falling in VDF & MDF are not suitable for CA hence may be changed.	Area for CA are changed & all Related documents are attached & Uploaded with bhu Arjan Documents

भवदीय

  
प्रभागीय वनाधिकारी,  
पिथौरागढ़ वन प्रभाग, पिथौरागढ़।





कार्यालय अधिशासी अभियन्ता  
पी० एम० जी० एस० वाई० खण्ड  
लो० नि० वि० धारचूला  
(ग्वालगॉव, ब्यू प्वाइंट, तवाघाट रोड धारचूला)

Tele Phone No :- 05967-222008

Email ID :- eepmgsydharchula@rediffmail.com

पत्रांक 556 / 01 वनश्रमि पी०एम०जी०एस०वाई० 2016-17,  
सेवा में,

दिनांक 29/05/2017

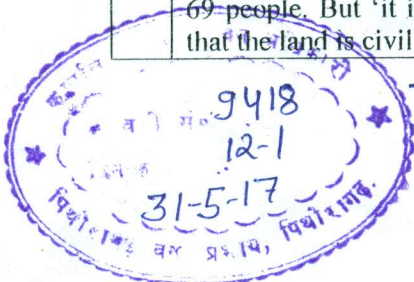
वनाधिकारी  
वनप्रभाग, पिथौरागढ़।

विषय :- जनपद पिथौरागढ़ में आदि-चौरा से सिन्नी मोटर  
मार्ग Proposal no. (FP/UK/ROAD/13621/2015) का निर्माण।

महोदय,

उपरोक्त विषयक अवगत कराना है कि उक्त मोटर मार्ग में पड़ने वाली वन भूमि प्रस्ताव ऑनलाइन Proposal no. (FP/UK/ROAD/13621/2015) भारत सरकार को प्रेषित किए गए थे, भारत सरकार जलवायु परिवर्तन क्षेत्रीय कार्यालय द्वारा कुछ अतिरिक्त सूचनायें/आपत्तियाँ लगाई गई है, जिनका निराकरण निम्न प्रकार है -

क्र. सं.	भारत सरकार द्वारा मांगी गयी सूचना	उत्तर
1	Soft copy of the geo-referenced map (KML file) showing the forest land proposed for diversion is submitted in Google earth map (KML file) which does not serve the useful purpose. Soft copy of the geo referenced map is required to be submitted is shapefile. (.shp file) showing geo-coordinates i.e. latitudes and longitudes at regular interval of 200 m to 300 m including all turning points (curves) along the alignment of the road to be prepared through GIS software.	GIS Software generated Geo-referenced digital map for Google earth map (KML file) is now attached and all points Geo-coordinate is now showing in map attached & Uploaded At Part I C
2	The scanned copy of the geo-referenced digital map has also been submitted in Google earth map wherein, the geo-coordinates of 7 points only are shown over a length of 13.00 km. along road which does not cover all the turning points (curves) along the alignments of the proposed road. Therefore the scanned copy of the GIS software geo-coordinates at regular interval of 200 m to 300 m including all turning points (curves) along the alignment of the road is required to be submitted.	GIS software generated geo-coordinates at regular interval of 200 m to 300 m Map is now attached and all points Geo-coordinate is now showing in map attached & Uploaded At Part I C
3	The cost benefit analysis attached in Para G of online Part-1 is not complete. A cost Benefit ratio calculation sheet has been attached but the prescribed formats i.e. Annexure-VI (b): PARAMETERS FOR EVALUTATION OF LOSS OF FORESTS" and Annexure-VI(C): PARAMETERS FOR EVALUTION OF BENEFITS, NOTWITHSTANDING LOSS OF FORESTS. have not been found attached.	Correct CB Analysis as per Performa VI (b) and VI(C) needs to be quantified in monetary terms Submitted & uploaded at Part-1 G
4	in the FRA certificate attached at Para-k of online part-1, the name of road is mentioned as jauljibi-munsyari MR to jarajivli-bani MR in Para-(a) in form-I instead of Adichura sinni motor road further, proceeding of the meeting of gram sabha(s) have not been found attached.	Correct FRA certificate uploaded at online part-I K(a)
5	It seen from this document attached in Para -L (iv) (f) of online Part-I that 20.70 ha. Land selected for CA is shown as privet land against 69 people. But 'it is mentioned in the CA site suitability certificate that the land is civil soyam land of State Govt.	Correct CA site suitability certificate & All Related Documents Are Attached & Uploaded At Para-L (iv) (f)



शा० अ०  
क० 311-का-क०


31-5-17  
पिथौरागढ़



क्र. सं.	भारत सरकार द्वारा मांगी गयी सूचना	उत्तर
6	The document attached in Para-L (iv) (g) & (h) of online Part-I also do not appear to be relevant to the CA Site.	Relevant document attached to CA Site in Para-L (iv) (g) & (h)
7	The copy of administrative approval attached as additional document in online Part-I am not clear.	Clear Copy of administrative approval attached & uploaded online Part-I L (Additional information Details) in the name administrative approval G.O.
8	Muck dumping site have not been shown in the map.	Muck dumping site showing Map attached & uploaded online Part-I L (Additional information Details) in the name Muck Dumping Map
9	The number of trees per hectare comes to 70 trees and the density is mentioned as 0.4 in the hard copy and 0.3 in online Part-II. Further, NPV rate is charged for dense forest category in Eco-class- VI. State Govt. may like to review the density and NPV rates, if required.	प्रभागीय वन अधिकारी से सम्बन्धित
10	In Para-8(i) of online Part-II , the details of Wildlife present in and around the forest land forest land is mentioned as 'No' which does not appear to be correct and need to be reviewed.	प्रभागीय वन अधिकारी से सम्बन्धित
11	It is seen from the data given in Para-14 of online Part-II that CA stipulated (2186.078 ha.) is not commensurate to the forest land diverted (1717.478ha.).	प्रभागीय वन अधिकारी से सम्बन्धित
12	It is seen from the DSS analysis of the land selected for CA that the area comes to 20.37 ha. Instead of 20.70 ha. Moreover, out of 9.60497 ha. Area of patch -1, 3.00 ha. And 2.00 ha. Areas fall is very dense forest (VDF) & Moderately Dense Forest (MDF) respectively and 1.00 ha. Area out of 10.97 ha. Of patch-2 fall in Moderately Dense Forest (MDF). The areas falling in VDF & MDF are not suitable for CA hence may be changed.	Area for CA are changed & all Related documents are attached & Uploaded with bhu Arjan Documents

अतः अग्रिम आवश्यक कार्यवाही हेतु प्रेषित

प्रतिलिपि - प्रभागीय वनअधिकारी पिथौरागढ़ को आवश्यक कार्यवाही हेतु प्रेषित।

भवदीय  
  
 अधिशासी अभियन्ता  
 पी०एम०जी०एस०वाई०, खण्ड  
 लो०नि०वि०, धारचूला

अधिशासी अभियन्ता  
 पी०एम०जी०एस०वाई०, खण्ड  
 लो०नि०वि०, धारचूला