

**--:: कार्यालय वनमंडलाधिकारी कवर्धा वनमंडल कवर्धा (छ.ग.) ::--**

Tel No.: 232230

E-mail : dfokabirdham@gmail.com

क्रमांक / तक.अधि. / .....**369**

कवर्धा, दिनांक :- **13 / 2 / 2024**

प्रति,

मुख्य वन संरक्षक  
दुर्ग वृत्त दुर्ग

विषय :-

कवर्धा जिले के कवर्धा वनमंडल, अंतर्गत वन संरक्षण अधिनियम के अंतर्गत वनभूमि के गेर वानिकी उपयोग हेतु Telesonic Network Limited द्वारा 4G OFC Cable Line Dhawaipani to Banjari Village in Boramdev Wildlife Sanctuary Kawardha हेतु क्षेत्रफल 0.719 हे. पंजीयन क्र. (FP/CG/OFC/154844/2022) बाबत।

संदर्भ :-

अपर मुख्य वन संरक्षक(वन्यप्राणी) छ0ग0, नवा रायपुर के पत्र क्र./व.प्रा./प्रबंध/55 दिनांक 03.01.2024 । (जो आपको संबोधित है)

—☆☆☆—

निवेदन है कि उपरोक्त विषयांतर्गत संदर्भित पत्र में उक्त प्रस्ताव में निर्धारित प्रपत्र PART-I, II, III, IV तैयार कर भेजने के निर्देश दिये गये है जिसके संबंध में आवेदित संस्थान से PART-I, II प्राप्त कर तथा PART-III तैयार कर आपकी ओर संलग्न कर प्रकरण में आवश्यक कार्यवाही हेतु सादर सूचनार्थ सम्प्रेषित है।

सहपत्र :-

PART-I, II, III  
(04 प्रतियों में)

वनमंडलाधिकारी

कवर्धा वनमंडल, कवर्धा

कवर्धा, दिनांक :- **13 / 2 / 2024**

पृ.क्र./तक.अधि./ .....**370**

प्रतिलिपि:-

1. अपर मुख्य वन संरक्षक(वन्यप्राणी) छ0ग0, नवा रायपुर के पत्र क्र./व.प्रा./प्रबंध/55 दिनांक 03.01.2024 के संदर्भ में सूचनार्थ एवं आवश्यक कार्यवाही हेतु सम्प्रेषित।
2. मुख्य वनसंरक्षक (वन्यप्राणी) एवं क्षेत्र संचालक उदंती-सीतानदी टायगर रिजर्व छ0ग0रायपुर की ओर सूचनार्थ एवं आवश्यक कार्यवाही हेतु सम्प्रेषित।
3. Telesonic Networks Limited. 3rd & 4th Floor, Scheme No. 54, A.B. Road, Metro Towers, Near Vijay Nagar Square, Indor (MP) 452010 की ओर सूचनार्थ अग्रेषित।

वनमंडलाधिकारी

कवर्धा वनमंडल कवर्धा

## PART I

### Proposal for Investigation and Survey in the National Park/Sanctuary (Details to be provided by the Applicant)


1. Name of the Organization  
**TELESONIC NETWORK LTD.**  
3<sup>rd</sup> & 4<sup>th</sup> floor, Scheme no 54,  
A B Road, Metro Towers,  
Near Vijay Nagar Square  
Indore (M.P.) 452010
2. Aims and Objectives of the Proposed Projects  
BHORAMDEV WILDLIFE SANCTUARY 4G  
PROJECT Telesonic Networks  
Limited Laying of 4G OFC Cable in State of  
Chhattisgarh. The OFC laying within  
Kawardha Forest division in Kabirdham  
District To connect High Speed Internet.
3. Location and Map (1:50,000 Scale) of the area  
duly authenticated by the competent authority  
to be investigated/surveyed  
The OFC cable laying within Right of Way  
of existing road in Bodla Block within  
area of Kawardha Forest Division in  
Kabirdhan Dist.  
(The SOI Map Enclosed as Annexure 1)
4. Whether investigation/survey requires cleaning  
of vegetation  
NO
5. If yes, please specify the extent (in Ha.)  
Not Applicable
6. Opinion of the Officer in Charge of the NP/WLS  
(Attach signed copy)  
ATTACHED
7. Opinion of the Chief Wildlife Warden (Attach  
signed Copy). The following be included in the  
Opinion:  
ATTACHED
- i. Brief history of the protected area  
The Boramdeo wild life century is  
located in kabirdham district. The  
Bhoramdeo wild life century is 351.24 sq  
km forest is well maintained & adequate  
number of wild life is found here.  
Bhoramdeo century is in exercise of the  
powers conferred by sub section (I) of  
section 18 of the wild life (Protection) act  
1972 (central Act no 53 of 1972). The  
State Govt. hereby makes the following  
amendment in department notification  
No-F 8 -7/07/10-2 dated 07/09/2007  
with affected from the date of publication  
in the official gazette.



- |   |   |
|---|---|
| ii. Current status of wildlife  | The details of wildlife species found in Boramdeo wildlife century as per census of wild life in ferbruary 2005.  |
| iii. Current status of pressures on protected areas.  | There are no remarkable pressures in Boramdeo wild life century, Kabirdham. Though there are 26 village inside the Boramdeo wild life century.                      |
| iv. Projected impacts of projects on wildlife, habitat management and access/use of resources by various stakeholders.  | BHORAMDEV WILDLIFE SANCTUARY 4G PROJECT Telesonic Networks Limited Laying of 4G OFC Cable will provide more employment opportunities, and improved Online services. |
| V Contiguous wildlife areas which would benefit wildlife if added to national park/sanctuary.   | No. such addition is proposed.  |
| vi. Other areas in the state which have been recommended by State Government, Wildlife Institute of India, BNHS, SACON, IISC, IUCN, or other expert body for inclusion in protected area network. | Not Applicable  |

Signed

Project Head  
Telesonic Network Ltd



Signed  
Divisional Forest Officer  
Kawardha Division

The Officer In Charge of the NP/WLS  
Office Seal

Signed

The CWLW  
Office Seal

## PART II

(To be filled in by the Applicant)

1. **Project details:**
  - i. Copy of the investigation and survey report. DGPS Survey Report Enclosed as Annex-ii  
(The report should include the dates of survey and the name of the investigators, surveyors and all officials of the concerned NP/WLS who remained present during the period)
  - ii. Self contained and factual project report for which NP/WLS area is required DGPS Survey Report Enclosed as Annex-ii  
(Enclose Copy of the Project Appraisal document)
  - iii. Map (duly authenticated by the Divisional /District Head of the Department dealing with Forests and Wildlife) on a scale of 1:50,000 showing the boundaries of the NP/WLS, delineating the area in question in red color. DGPS Survey Report Enclosed as Annex-ii
  - iv. Self contained and factual report of at least two alternatives considered by the project authorities along with technical and **financial** justification for opting national park/ sanctuary area. Not Applicable
  - v. Copy of the Bio diversity Impact Assessment report in case the proposal involves diversion of more than 50 ha. NP/WLS area. Not Applicable
2. Location of the Project/Scheme  
The OFC cable laying within Right of Way of existing road in Bodla Block within area of Bharamdeo Wildlife Sanctuary Kawardha Forest Division in Kabirdham Dist.
  - i. State/Union Territory Chhattisgarh
  - ii. District Kabirdham
  - iii. Name of the National Park/Sanctuary Bhoramdeo Wildlife Century, Kabirdham

3. Details of the area required  
(in Hectares only)

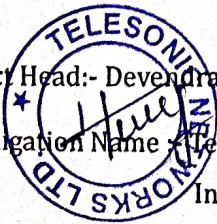
Sr. No.	Division	Range	Forest Block	Type	Comp. No.	Area (Ha.)
1	Kawardha	Chilpi	Rajadhar	PF	324	0.015
2	Kawardha	Chilpi	Duldula	PF	326	0.133
3	Kawardha	Chilpi		PF	151	0.013
4	Kawardha	Chilpi		PF	325	0.088
5	Kawardha	Chilpi		PF	327	0.015
6	Kawardha	Chilpi		RF	56	0.043
7	Kawardha	Chilpi		PF	328	0.013
8	Kawardha	Bhoramdeo Kawardha	Banjari	RF	72	0.008
9	Kawardha	Chilpi	Chilpi	PF	328	0.028
10	Kawardha		Banjari	RF	59	0.015
11	Kawardha		Banjari	RF	59	0.348
<b>TOTAL AREA IN (Ha.)</b>						<b>0.719 Ha.</b>

4. Details of displacement of people, if any, due to the project Not Applicable
- i Total number of families involved in displacement Not Applicable
- ii Number of scheduled caste/scheduled tribe families involved in displacement Not Applicable
- iii Detailed rehabilitation plan Not Applicable
5. Any other information relevant to be proposal but not covered in any of the columns above. No

Signed by

Project Head:- Devedra Arora

Organisation Name:- Telesonic Networks Ltd  
Indore (M.P.)



चूडामणि सिंह  
(भाकरसे)

Divisional Forest Officer  
Kawardha Division  
Division Forest Officer (DFO)

Kawardha Forest Division  
Dist:- Kabirdham (CG)

### PART -III

(To be completed by the Officer in Charge of the National Park/Sanctuary completed and submitted to the Chief Wild Life Warden or officer authorized by him in this behalf within 30 days of the receipt of PART-II)


1.	Date of receipt of the PART-II.	12/01/2024						
2.	Total Area (Ha.) of national park/sanctuary	35124.050 ha.						
3.	Total area (Ha.) diverted from the NP/WLS so far for development purposes	4.777 ha.						
4.	List the past projects and the area (Ha.) diverted	<b>Name of the Project (s)</b>	<b>Area Diverted</b>	<b>Year of Diversion</b>				
		Bodla-Banjari-Salewara-Dhawaipani- Rajadhar OFC Line(Reliance Telecom)	0.983 ha.	29/03/2006				
		Chilphi to Sarodhadadar OFC Line (BSNL)	0.110 ha.	03/08/2007				
		Bodla to Chilphi OFC Line (Vodaphone)	1.015 ha.	20/05/2013				
		NH-30 Chilphi to Kawardha Road (National Highway)	2.669 ha.	08/03/2018				
5.	Positive impact(s) due to the diversion of area for the projects referred to in columns 4 above	Telesonic Networks Pvt. Ltd. Indor Laying OFC with in kawardha forest Division in kabirdham distric to connect local dwellers will have the facility of high speed internet connectivity.						
6.	Negative impact/s due to the diversion of area for the projects referred to in column 4 above	NiL						
7.	Management Plan Period	Management Plan is in progress for approval.						
8.	List Management actions taken/proposed to be taken in the whole Block/Zone in which the proposed area is located.	Action will be taken as per approval management plan.						
9.	Type of forest in which the proposed area falls.	<b>Reserve and protected forest.</b>						
		S. no	Division	Range	Forest Block	Type	Comp. no.	Area (Ha.)
		1	Kawardha	Chilphi	Rajadhar	PF	324	0.015
		2	Kawardha	Chilphi	Duldula	PF	326	0.133
		3	Kawardha	Chilphi	Duldula	PF	151	0.013
		4	Kawardha	Chilphi	Duldula	PF	325	0.088
		5	Kawardha	Chilphi	Duldula	PF	327	0.015
		6	Kawardha	Chilphi	Duldula	RF	56	0.043
		7	Kawardha	Chilphi	Duldula	PF	328	0.013
		8	Kawardha	Bhoramdeo Kawardha	Banjari	RF	72	0.008
		9	Kawardha	Chilphi	Chilphi	PF	328	0.028
		10	Kawardha	Chilphi	Banjari	RF	59	0.015
11	Kawardha	Chilphi	Banjari	RF	59	0.348		
Total :- RF- 0.414ha., PF- 0.305ha. =						0.719 Ha.		
10.	Location of the proposed area w.r.t. the critical/intensive wildlife management area/wildlife habitats(attach Map to scale).	The OFC Cable Laying within Right of way of existing road Dhawaipani to Banjari in Bodla Block with in the area of Bhoramdeo wildlife sanctuary kawardha forest division in kabirdham district (The SOI Map Enclosed)						

11.	List the likely POSITIVE AND NEGATIVE impact/s of the proposed project giving scientific and technical justification for each impact.	DGPS Survey Report Enclosed.
12.	Provide COMPREHENSIVE details of the impact of the proposal in terms of Sections 29 and/or section 35(6) of the Wild Life (Protection Act, 1972 as the case may be.	Proposal is to be submitted to state board of wild life (SBWL).
13.	Whether the project authorities have ever committed violation of the Wild Life (Protection) Act, 1972 or Forest Conservation Act, 1980. If yes, provide the EXHAUSTIVE details of the offence and the present status of the case.(Concealing or misrepresenting the facts will lead to rejection of the case in addition to any other penalty as prescribed under Law)	Nil
14.	Have you examined the Project Appraisal document and the alternatives as provided in PART-II ?	N.A.
15.	Have you examined the Bio diversity Impact Assessment Report ?	N.A.
16.	If Yes, please give your comments on the recommendations given in the report ?	N.A.
17.	Dates and duration of your field visits to the proposed site.	06/10/2023
18.	Do you agree that the present proposal of diversion of NP/WLS area is the best or the only option and is viable,	YES, I agree that the present proposal of diversion of Bhoramdeo wildlife sanctuary area is the best or the only option and is viable.
19.	Any other information that you would like to bring to the notice of the State Board for Wildlife, National Board for Wildlife or its Standing Committee that may be relevant and assist in decision making.	NO
20.	Do you recommend the project	Recommend (If the OFC Cable Line is allowed to be laid local dwellers will have the facility of high speed internet Connectivity.)

Date - 03/2/2024

Place - Kawardha

चूड़ामाणि सिंह (भाकरसे)  
Signed by

  
Divisional Forest Officer  
Kawardha Division Kawardha