

## **PART-II**

(To be filled by the concerned Deputy Conservator of Forest)

State Serial No. of proposal : CG-013/2020

**1. Location of the project/Scheme : Chhattisgarh**

- (i) State / Union Territory : Chhattisgarh
- (ii) District : Koriya
- (iii) Forest Division : Manendragarh
- (iv) Area of forest land proposed for diversion (in ha.) : 5.612
- (v) Category : Optical Fibre Cable

**2. Legal status of forest land proposed for diversion :**

S. No.	Division	Forest Land(ha.)	Legal Status
1	Manendragarh	0.967	Reserved Forest
2	Manendragarh	4.401	Protected Forest
3	Manendragarh	0.244	Revenue Forest

Division 1. : Manendragarh

**3. District wise area to be diverted in the division :**

S. No.	District	Area(ha.)
1	Koriya	5.612

**4. Details of Vegetation available in the forest land proposed for diversion :**

(i) Density of vegetation

S. No.	Area(in ha.)	Density	Eco-Class
1	5.612	0.5	Eco 3

(ii) Species-wise local/scientific names and girth-wise enumeration of trees at FRL :

S. No.	Scientific Name	Local Name	(0-30)cm.	(31-60)cm.	(61-90)cm.	(91-120)cm.	(121-150)cm.	(>150)cm.
NIL								

**5. Working plan prescription for the forest land proposed for diversion : No Data**

**6. Brief note on vulnerability of the forest area to erosion :**

Proposed OFC line underground laying on right of way of existing road, so that no probability of erosion

**7. Approximate distance of the proposed site for diversion from boundary of forest(in km.) : 0**

**8. Significance of the forest land proposed for diversion from wildlife point of view :**

- (i). Details of wildlife present in and around the forest land proposed for diversion : Monkey, Bear, Deer, etc
- (ii). Whether forms part of national park, wildlife sanctuary, biosphere reserve, tiger reserve, elephant corridor, wildlife migration corridor etc. : No
- (iii). Whether the forest land proposed for diversion is located within eco-sensitive zone(ESZ) of the Protected Area notified under Wildlife(Protection) Act, 1972 (Note: In case, ESZ of a Protected Area is not notified, then, 10kms distance from boundary of the Protected Area should be treated as ESZ): No
- (iv). Whether any national park, wildlife sanctuary, biosphere reserve, tiger reserve, elephant corridor, wildlife migration corridor etc., is located within 1 Km. from boundary of the forest land proposed for diversion : No
- (v). Whether any rare/endangered/unique species of flora and fauna found in the area : No

9.

Details of any protected archaeological/heritage site/defence establishment or any other important monument located in the area, if any :

- (i). Whether any protected archaeological/heritage site/defence establishment or any other important monument is located in the area : No

**10. Comment as to the reasonability of the extent of the forest land proposed for diversion :**

- (i). Whether the requirement of forest land as proposed by the user agency is unavoidable and bare minimum for the project : Yes

11. Details of violation(s), if any ,committed :

(i). Whether any work in violation of the Act or guidelines issued under the Act has been carried out : No

12. Whether work in violation is still in progres(Yes/No) : No Data

13. Details of compensatory afforestation scheme :

(i). Patch wise details for Degraded Area (To be earmarked by DFO)

(i). Total Financial Outlay for C.A(lacs):

Patch Wise Details						
S.no	Patch No.	Area(ha.)	Name of PF/RF	Range	Compartment No	Uploaded KML file of patch
NO Data						

Additional information Details :


S. No.	Documents	Remarks
1		64E14_06
2		FCM 64 E 13
3		FCM 64 I 01
4		64E13_03
5		FCM 64 E 14
6		Collector FRA NOC
7		64 I2_01
8		64E10_06
9		64E09_05
10		64E10_09
11		64E14_02
12		64E14_05
13		Undertaking for least utilization of forest Land
14		64E14_01
15		64E09_08
16		64E14_07
17		64E10_05
18		Undertaking for no violation in forest land
19		64E10_07
20		64E09_09
21		64E10_08
22		64E14_04
23		FCM 64 E 09
24		FCM 64 E 10
25		FCM 64 I 02
26		SOI maps
27		DGPS Survey report

14. District Profile :

S.no	District Name	Geographical area of the district (in ha.)	Forest area of the district (in ha.)	Total forest area diverted since 1980 (in ha.)	No. of Approved Cases	Forest Land including penal C.A. (in ha.)	Progress of compensatory afforestation as on(date)	A) Forest land (in ha.)	B) Non-forest land (in ha.)
1	Koriya	712275.7	660400	292.744	7	292.744	29/07/2016	72	0



15. Site inspection report of the DFO/CCF/Nodal Officer highlighting important facts pertaining to the forest land :

Division Name	Circle	Site inspected	Whether site	No. of times	Site inspection report	Date of visit
---------------	--------	----------------	--------------	--------------	------------------------	---------------

		By	inspected	site visited		
Manendragarh	Surguja	DFO	Yes	One		31/12/2020
	Surguja	CF	No		No Data	

**(Specific recommendation of the DFO/CCF/Nodal Officer with(Part II,III & Part IV)).**

16. Specific recommendation of the DFO/CCF/Nodal Officer for acceptance or otherwise of the proposal with reason :

Division	Circle	Recommendation By	Recommendation	Reason	Letter	Whether CF agreed
Manendragarh	Surguja	DFO	Recommended	The OFC cable under BharatNet Project Phase II have to be lay with in Right of way of existing road of gram panchants connecting with block office. There is no option other then it. The utilization of forest land is optimal and necessary. It is good to provide connectivity to remote area for future development. Therefore proposed forest land is justified for laying optical fiber cable under BharatNet Project Phase II.		
	Surguja	CF	Recommended	Recommended in public interest.		Yes

Print page