

Office of the Regional Chief Conservator of Forests, Angul

Memo No. 511 / 5F.FC-I(Misc)28/2017. Dated. 30.1.2018

To

The Addl. Principal Chief Conservator of Forests (Forest Diversion & Nodal Officer, FC Act), O/o Principal Chief Conservator of Forests, Odisha, Bhubaneswar.


Sub:- Proposal for diversion of 7.540 ha of forest land pertaining to P.L. Block No.1 in village Kalarangiatta, Ransol, Mahulkhal & Forest Block No.27 under Sukinda Tahasil of Jajpur District for undertaking exploratory drilling of 122 no. of boreholes of 4" dia (122 nos. of boreholes @ 0.02 ha each & 5.100 ha for construction of road) by M/s OMC Ltd. for prospecting of minerals.

Ref:- Your Memo No.21947/9F-MG-374/2017 dated 11.10.2017.

Inviting a reference to the memo cited above on the subject, this is to intimate that the DFO, Cuttack Division has submitted the CA scheme identified in village Tala Ambapadar under Thuamul-Rampur Tahasil in Kalahandi South Division over an area of 5.100 ha of Govt. non-forest land and tree enumeration list in respect of the above project vide his Memo No.567 dated 19.01.2018(Copy enclosed).


Therefore the following documents received from the DFO, Cuttack Division are sent herewith for favour of information and necessary action.

1. Scheme for Compensatory Afforestation (Four sets)
2. Tree enumeration list (Four sets)
3. Diversion proposal (Four sets)
4. Undertaking to Pay the cost of CA.(Four sets)


Regional Chief Conservator of Forests
Angul


Memo No. 512 /dated. 30.1.18

Copy forwarded to the Divisional Forest Officer, Cuttack Division for information and necessary action with reference to his Memo No. 567 dated 19.01.2018.


Regional Chief Conservator of Forests
Angul

Memo No. 513 /dated. 30.1.18

Copy forwarded to the Deputy General Manager, M/s OMC Ltd., OMC House, Bhubaneswar-1 for information.


Regional Chief Conservator of Forests
Angul