

Memo No. 6762 /4F- 356 /2024
Dated, Nayagarh, the 30 Aug., 2024.

To

The Chief Conservator of Forests,
Forest Diversion & Nodal Officer, FC Act.
O/o the Principal Chief Conservator of Forests & HoFF,
Odisha, Bhubaneswar.

Sub:-

Proposal for diversion of 1.216 ha forest land in favour of M/s Mayfair Hotels & Resorts Ltd. under Bhubaneswar Tahasil of Khordha District under Chandaka (WL) division. (Proposal No. FP/OR/Others/145284/2021), (State Sl. No. OR-064/2021 dt. 03.08.2021).

Ref:-

Your Memo No. 16094 dtd. 09.08.2024.

With reference to the above cited memo on the captioned subject, compliance of the observations of GoI, MoEF & CC, RO, Bhubaneswar is furnished hereunder for favour of kind information and necessary action.

1. Collector, Nayagarh has mutated a land of 4.0671 ha from Khata No. 403/2, Plot No. 1504 & 1812. There is no separate mutation against 1.216 ha. & 2.832 ha. (copy of RoR is attached) of diverted land. (Annexure-I)
2. The non-forest Govt. land mutated in favour of Forest Department for Compensatory Afforestation excluding the water body & road comes to 0.998 ha. Again as the land is having rocky outcrop and bouldery soil, it will not be suitable for a good plantation. Hence the area will be fenced and allowed to be rejuvenated by protection & seed ball sowing. A new area in Jamubani-Patrabani RF over 1.216 ha. was selected for Additional Compensatory Afforestation with 1946 Nos. of seedling.
3. The GPS map, suitability certificate and DSS analysis certificate have been attached to Additional Compensatory Afforestation Scheme & KML file Super imposed over ToPo Sheet is attached herewith for your kind perusal. (Annexure-II)

Yours faithfully,


Divisional Forest Officer,
Nayagarh Division

Memo No. 6763 dt. 30.08.24

Copy forwarded to the Regional Chief Conservator of Forests, Bhubaneswar for favour of information & necessary action with reference to his memo No. 2485 dtd. 07.08.2024.


Divisional Forest Officer,
Nayagarh Division

Annexure - I

Schedule I Form No.39-A

ଖତିୟାନ

ମୌଜା : ମହୁଲପଡ଼ା
 ଥାନା : ଫତେଗଡ଼
 ଥାନା ନମ୍ବର : 94


ତହସିଲ : ଖଣ୍ଡପଡ଼ା
 ତହସିଲ ନମ୍ବର : 175
 ଜିଲ୍ଲା : ନୟାଗଡ଼

| | |
|---|---|
| ଜମିଦାରଙ୍କ ନାମ ଓ ଖୋସ୍ତାଚ ବା ଖତିୟାନର କ୍ରମିକ ନମ୍ବର | ଓଡ଼ିଶା ସରକାର ଖୋସ୍ତାଚ ନମ୍ବର 1 |
| ୧) ଖତିୟାନର କ୍ରମିକ ନଂ | 403/2 |
| ୨) ପ୍ରକାର ନାମ, ପିତାର ନାମ, ଜାତି ଓ ବାସସ୍ଥାନ | ଜଙ୍ଗଲ ପରିବେଶ ଓ ଜଳବାୟୁ ପରିବର୍ତ୍ତନ ବିଭାଗ ଓଡ଼ିଶା ସରକାର ଭୁବନେଶ୍ୱର |

| ୩) ସ୍ୱରୂପ | ଜଳକର | ଖଜଣା | ସେସ | ନିଷ୍କାର ସେସ ଓ ଅନ୍ୟାନ୍ୟ ସେସ ଯଦି କିଛି ଥାଏ | ମୋଟ | ୪) କ୍ରମବର୍ତ୍ତନଶୀଳ ଖଜଣାର ବିବରଣୀ |
|-----------|------|------|------|--|------|--------------------------------|
| ୪) ଦେୟ | | 0.00 | 0.00 | 0.00 | 0.00 | |

୬) ବିଶେଷ ଅନୁସଙ୍ଗ ଯଦି କିଛି ଥାଏ

Revenue Misc Case No 13/2022 ତା 23-11-2022 ରିଖ ହୁ ମୁ ପୂନଂ 1504 ଏ 8.06 , ପୂନଂ 1812 ଏ 0.16.06 ସ୍ୱ ରୁ ଏ 1.99 ଖାରଜ ହୋଇ ଖାତା ନଂ 401 ରୁ ଆସିଲା ।

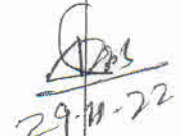


BLANK SPACE FOR STAMPING


ଅନ୍ତିମ ପ୍ରକାଶନ ତାରିଖ : 31/10/1990
 ଖଜଣା ଧାର୍ଯ୍ୟ ତାରିଖ :

Annexure - I


| ଖତିୟାନର କ୍ରମିକ ନଂ : 403/2 | | ମୌଜା : ମହୁଲପଡ଼ା | | | ଜିଲ୍ଲା : ନୟାଗଡ଼ | |
|---------------------------|------------------|--------------------------------|------|-----|-----------------|-------|
| ପୁର ନମ୍ବର ଓ ଚକର ନାମ | କିସମ ଓ ପୁରର ଖଜଣା | କିସମର ବିସ୍ତାରିତ ବିବରଣୀ ଓ ଚୌହଦି | ରଜବା | | | ମତବ୍ୟ |
| | | | ଏକର | ଡ଼ି | ହେକ୍ଟର | |
| ୭ | ୮ | ୯ | ୧୦ | ୧୧ | ୧୨ | |
| 1504 | ପର୍ବତ ଚିନି | ତୁବୁରି ମୁଣ୍ଡିଆ | 8 | 060 | 3.2618 | |
| 1812/1999 | ପର୍ବତ ବୁଇ | ପାହାଡ଼ | 1 | 990 | 0.8053 | |
| 2 ପୁର | | | 10 | 050 | 4.0671 | |



AMIN
Khandapada Tahasil



RECORD KEEPER
KHANDAPADA TAHASIL



ADDL. TAHASILDAR
KHANDAPADA

85°12'36.000"E

85°12'18.000"E

85°12'0.000"E

85°11'42.000"E

85°11'24.000"E

85°12'36.000"E

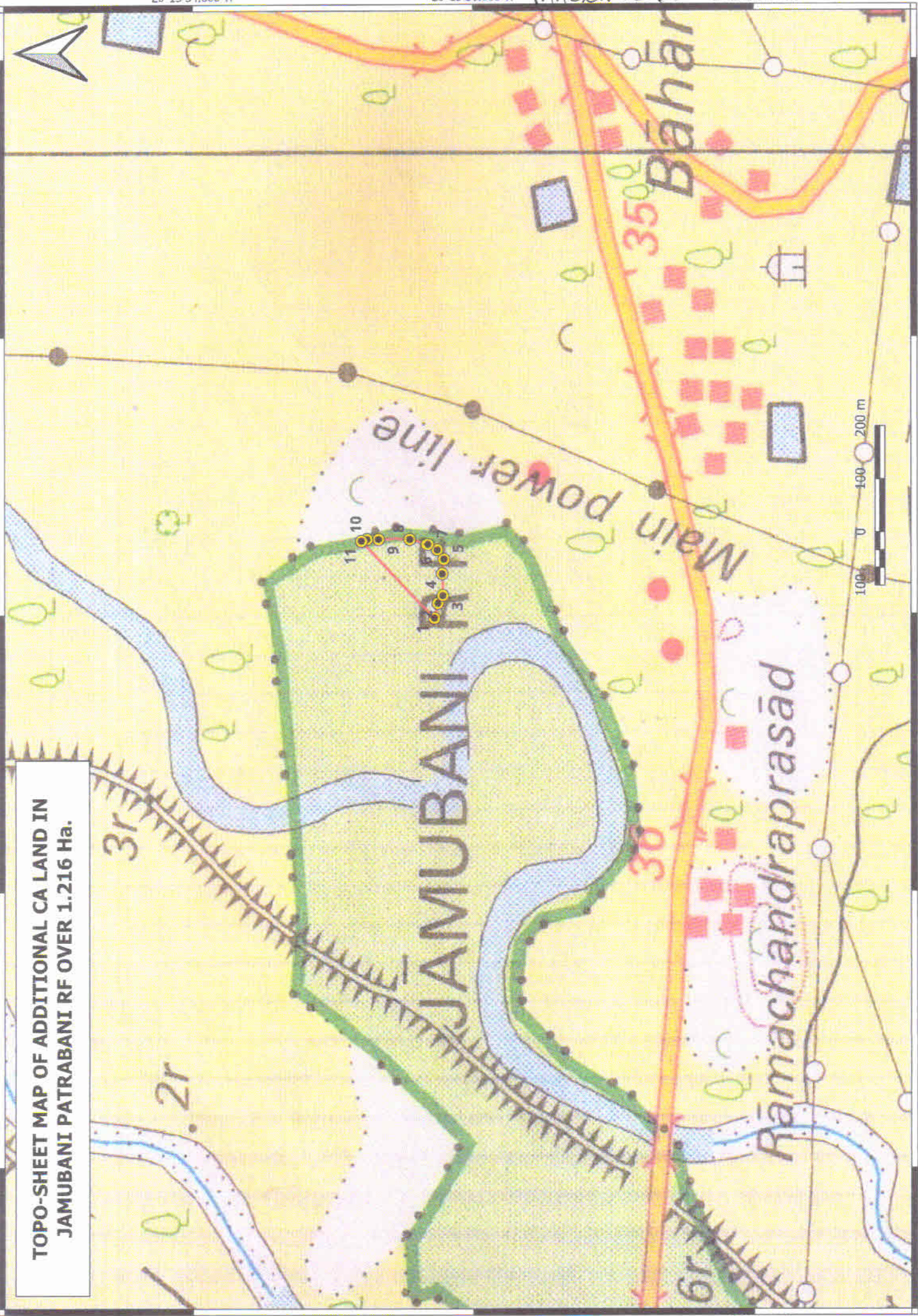
85°12'18.000"E

85°12'0.000"E

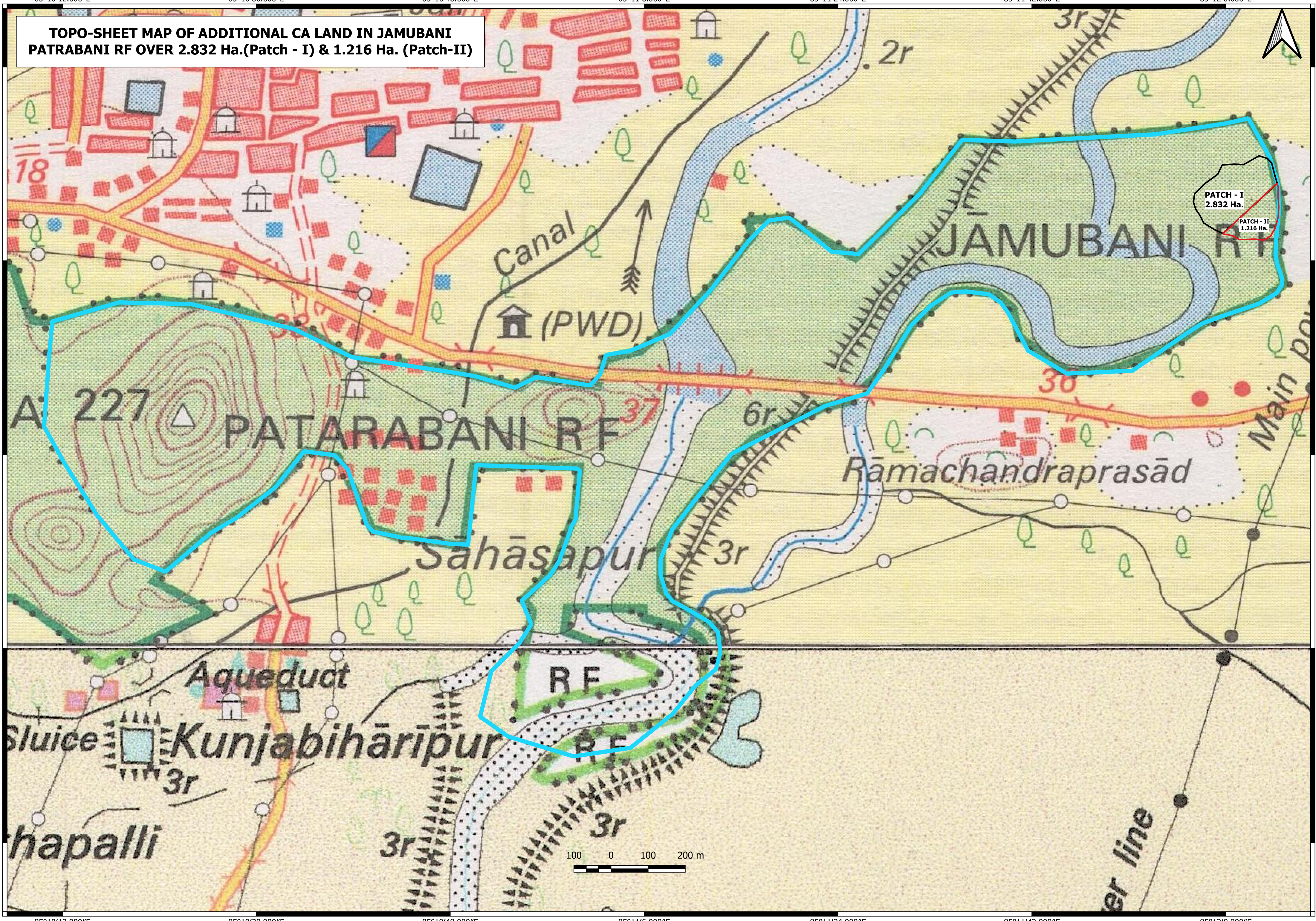
85°11'42.000"E

85°11'24.000"E

TOPO-SHEET MAP OF ADDITIONAL CA LAND IN JAMUBANI PATRABANI RF OVER 1.216 Ha.



**TOPO-SHEET MAP OF ADDITIONAL CA LAND IN JAMUBANI
PATRABANI RF OVER 2.832 Ha. (Patch - I) & 1.216 Ha. (Patch-II)**



PATCH - I
2.832 Ha.

PATCH - II
1.216 Ha.

100 0 100 200 m

85°10'12.000"E 85°10'30.000"E 85°10'48.000"E 85°11'6.000"E 85°11'24.000"E 85°11'42.000"E 85°12'0.000"E

20°15'54.000"N 20°15'36.000"N 20°15'18.000"N 20°15'0.000"N 20°14'42.000"N

18 227 37 30 3r 6r 3r 3r 3r

Canal (PWD)

JAMUBANI RF

PATARABANI RF

Rāmāchāndraprasād

Sāhāṣapur

Aqueduct

Sluice

Kunjabihāripur

hapalli

Main po...

er line