

I/556205/2023

Government of Punjab
Department of Forests & Wildlife Preservation
O/o Principal Chief Conservator of Forests (HoFF)
Forest Complex, Sector-68, SAS Nagar.
(FCA Branch)

Dated:05/05/2023

To

Deputy Director General of Forests (Central),
Government of India,
Ministry of Environment, Forests & Climate Change,
Northern Regional Office, Bays No. 24-25,
Sector 31-A, Chandigarh

Sub: Diversion of 0.0013 ha of forest land for approach access road M/s. Jain Wood Works (Saw Mill) situated at Village Bhunga on Hoshiarpur Road to Dassuya Road, KM 22-23, LHS, Tehsil Bhunga and under Forest Division, Hoshiarpur Online Proposal No. FP/PB/Approach/146580/2021.

Ref: Your letter No. F.No. -PBB321/2023-CHA dated 06.03.2023.

With reference to the subject above, reply to the observation as per referred letter is as under :-

1. A copy of NOC of Punjab Pollution Control Board is attached at **Annexure-I.**
2. The process has been initiated by the Divisional Forest Officer to take disciplinary action against official concerned and also to prosecute the User Agency under Forest (Conservations) Act, 1980 and Forest Conservation Rules, 2003. The directions to this effect has also been given to Range Forest Officer, Hariyana of Forest Division, Hoshiarpur, vide letter no. 6727 dated 20.03.2023, copy attached at **Annexure-II.**
3. A land bank of 20.00 ha. has been created and approved by the State Government at CA site Chak Sadhu Forest at Hoshiarpur Division to carry out the plantation of approved cases in small diversion categories in this CA site. A copy of balance area available for plantation in the said CA site is attached at **Annexure-III.**
4. Revised DGPS Map has up-loaded on the portal, copy of the same is attached at **Annexure-IV.**

I/556205/2023

5. Irrelevant documents shown in the portal has been removed by the User Agency.
6. A layout plan duly approved by the Competent Authority and countersigned by the Divisional Forest Officer is attached at **Annexure-V.**
7. A copy of license for establishing Saw Mill in the name of User Agency is attached at **Annexure-VI.**
8. It is reported by the Range Officer, Haryana that the proposed site for diversion has a distance of 10.00 KM from the forest block.
9. It is submitted that the Penal NPV has been removed from the CA scheme, copy of the same is attached at **Annexure-VII.**

It is, therefore, requested that Stage-I approval of Government of India under Forest Conservation Act, 1980 to divert the forest area for use of non-forestry purpose may kindly be conveyed.

Basanta Raj Kumar
NODAL OFFICER (FCA)
05/05/2023

C.C:-

1. Conservator of Forests, North Circle, Hoshiarpur.
2. Divisional Forest Officer, Hoshiarpur.
3. M/s Jain Bamboo and Wood Works, Saw Mill, Village Bhunga on Hoshiarpur Road to Dasuya Road, Tehsil Bhunga & District Hoshiarpur.



PUNJAB POLLUTION CONTROL BOARD

Website:- www.ppcb.gov.in

Industry ID: O15HSP2709404

Date: 14/05/2015

Application No: 2709414

To

M/s Jain bamboos & wood works
Back side jain dharam kanda, vill. bhunga, dasuya road
Hoshiarpur
146001
Tehsil: Hoshiarpur
District: Hoshiarpur

Subject: Grant of 'Consent to Establish' (NOC) for an industrial unit u/s 25 of Water(Prevention & Control of Pollution)Act, 1974 and u/s 21 of Air(Prevention & Control of Pollution)Act, 1981.

With reference to your application for 'Consent to Establish'(NOC) an industrial plant u/s 25 of Water(Prevention & Control of Pollution)Act, 1974 and u/s 21 of Air(Prevention & Control of Pollution)Act, 1981, you are, hereby, permitted to establish the industrial or an expansion addition to discharge the effluent(s) & emission(s) arising out of your premises subject to the following conditions:

A. Particulars of the Industry

Name of the Applicant	ROHTASH KUMAR JAIN
Address of industrial premises	M/s Jain bamboos & wood works Back side jain dharam kanda, vill. bhunga, dasuya road Hoshiarpur 146001 Tehsil: Hoshiarpur District: Hoshiarpur
Capital investment of the industry	16.43 lakhs
Scale of the industry	Small
Office District	JALANDHAR
NOC fee details	Rs. 1500/- vide Cheque No. 265184 dated 28.04.2015 as NOC fee and Rs. 500/- vide receipt No. 265183 dated 28.04.2015 as Form fee

For, Jain Bamboo & Wood Works

Rohit Kumar Jain

Prop./Manager

For JAIN BAMBOO & WOOD WORKS

Rohit Kumar Jain

Prop./Manager

Divisional Forest Officer
Hoshiarpur Forest Division
Hoshiarpur

5/5/2015

B. Particulars of C...
C. Main...

Fee For	Bank Name	Branch Name	Draft No./Money Receipt No.	Date	Amount (In Rupees)
CTE	PNB	Mandi Area, Hoshiarpur	265184	28/04/2015	1500.0
Application Form	PNB	Mandi Area, Hoshiarpur	265183	28/04/2015	500.0

Raw Materials name with quantity per day

WOOD @2400 Kgs/day

Products with quantity per day

WOOD CUTTING (LOGS) @2400 Kgs/day

By Products, if any, with quantity per day

Details of machinery and process

Details of Effluent Treatment plant

Domestic Effluent @0.3 KLD

Mode of Disposal

onto land for plantation after passing through sep tank

Standards to be achieved under Water(Prevention & Control of Pollution) Act, 1974

Sources of emissions and type of pollutants

Mode of disposal of emissions with stack height

Quantity of fuel required in TPD

Type of Air Pollution Control Devices to be installed

Standards to be achieved under Air(Prevention & Control of Pollution) Act, 1981

B. Particulars of Consent to Establish (NOC) granted to the industry

No 015HSPCTE2709414

Date of issue : 14/05/2015

Date of expiry : 13/05/2016

C. Main Conditions :

- 1) The industry shall not operate the unit / saw mill without getting license from Department of Forest & consent to operate of the Board.
- 2) The industry shall submit the designation of area as per notified master plan and also CLU certificate of the Town Planning Department before commissioning of the unit.
- 3) The industry shall provide proper/ adequate noise control measures in the shed where the saw mill will be installed, before the commissioning of the unit.

D. General Conditions :

1. The N.O.C. is valid for period of one year from the date of its issue or till the commissioning of the industry whichever is earlier.
2. The industry shall apply for the consents of the Board as required under the provisions of the Water (Prevention & Control of Pollution) Act, 1974 and the Air (Prevention & Control of Pollution) Act, 1981 alongwith the application for authorization under the provision of Hazardous Waste (Management Handling and Transboundary Movement) Rules, 2008 two months before the commissioning of the plant.
3. The industry shall provide adequate arrangements for fighting the accidental leakages/discharge of any air pollutant gas/liquids from the vessels, mechanical equipments etc. which are likely to cause environmental pollution.
4. The industry shall comply with any other conditions laid down or directions issued by the Board under the provisions of the Water (Prevention & Control of Pollution) Act, 1974 and the Air (Prevention & Control of Pollution) Act, 1981 from time to time.
5. Nothing in this N.O.C. shall be deemed to neither preclude the institution of any legal action nor relieve the applicant from any responsibilities or penalties to which the applicant is or may be subjected under the provisions of the Water/Air Acts respectively.
6. The project has been approved by the Board from pollution angle and the industry shall obtain the approval of site from other concerned departments, if need be.
7. The industry shall plant minimum three suitable varieties of trees all along the boundary of the industrial premises.
8. The industry shall provide terminal manhole at the end of each collecting system and a manhole upstream of final outlet (s) out of the premises of the industry for measurement of flow and for taking samples.
9. The industry shall, for the purpose of measuring and recording of quantity of water consumed, affix meters of such standards at such places as approved by the Environmental Engineer, Pollution Control Board, Regional Office.
10. The industry shall provided adequate and appropriate water/air pollution control device to control and treat the effluent/emission simultaneously with the establishment of project, so as to achieve the standard prescribed by the

For Jain Bamboo & Wood Works

For JAIN BAMBOO & WOOD WORKS

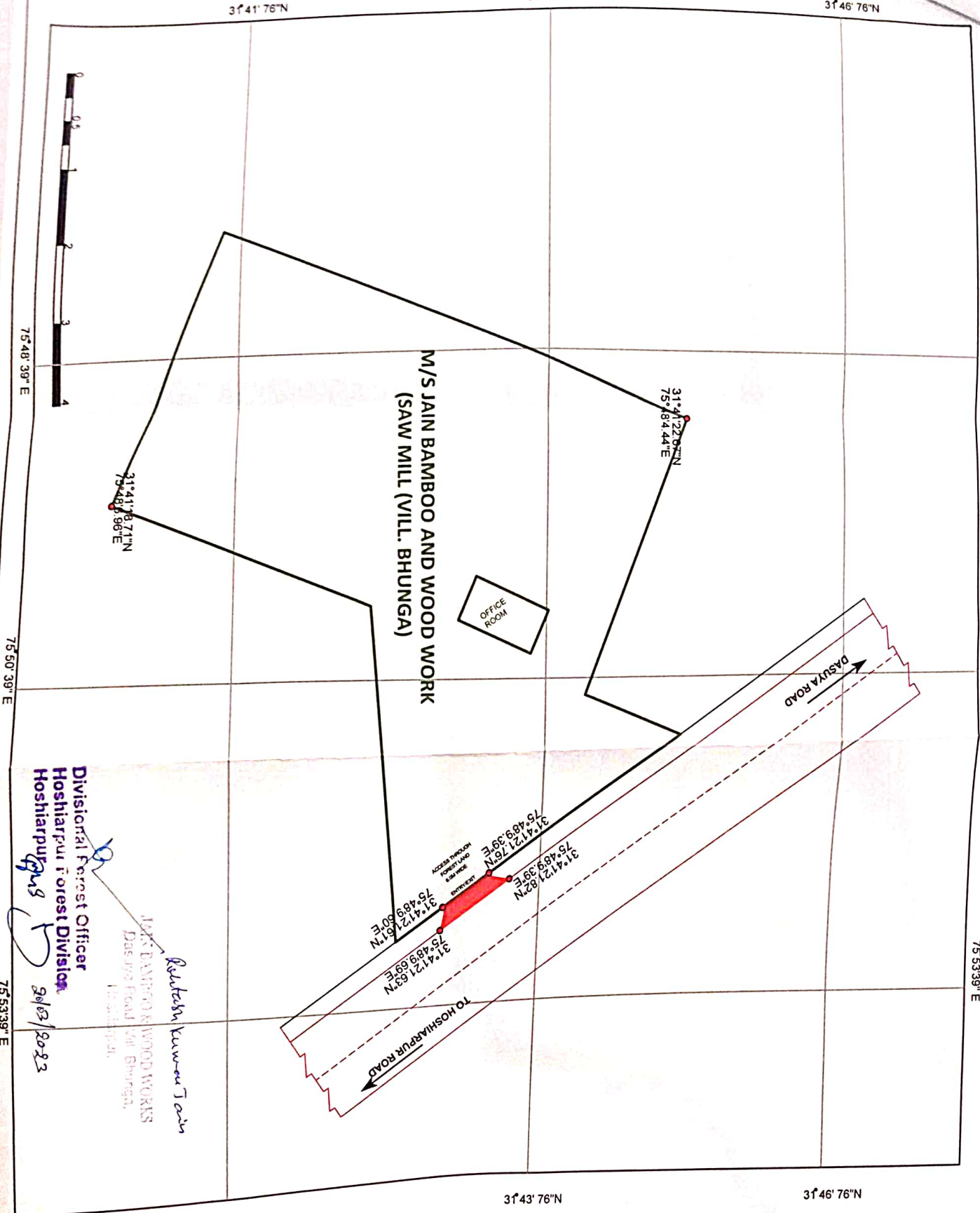
Prop./Manager

Prop./Manager

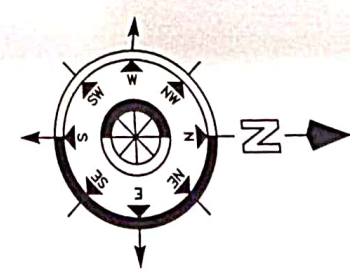
Divisional Forest Officer
Hoshiarpur Forest Division
Hoshiarpur

29/05/2023

OF GEOREFERENCE MAP FOR APPROACH ACCESS ROAD TO M/S JAIN BAMBOO AND WOOD WORKS (SAW MILL) FOR THE SH. ROHTASH
 ARJAIN S/O SH. HARI CHAND SITUATED AT VILLAGE : BHUNGA ON HOSHARPUR ROAD TO DASUYA ROAD, (L.H.S) TEHSIL BHUNGA & DIST. HOSHARPUR
 (N/AB).



Divisional Forest Officer
 Hosharpur Forest Division
 Hosharpur
 20/03/2023
 Jais Daxind Road Wood Works
 Dasuya Road Vill Bhunga,
 Hosharpur.



Legend
 ● dgps point
 — Road
 ■ Entry/Exit
 ■ Forest land
 M/S JAIN BAMBOO AND WOOD WORK (SAW MILL) (VILL. BHUNGA)

Drawn By:
 RAMA NAND ARCHITECT
 ER. MANOJ K. (CIVIL ENGINEER)
 OFFICE: VISHWAKARMA MANDIR, WARD 10A
 OPP. LAKH DATTA PETER, SUTHERI ROAD
 DIST. HOSHARPUR

Full Title of the Project: Diversion area of 0.0013 ha of forest land for approach access road to M/S Jain Bamboo and Wood Works (Saw Mill) Situated at Village Bhunga on Hoshiarpur Road to Dasuya Road, KM 22-23 LHS, Tehsil Bhunga and District Hoshiarpur, under Hoshiarpur Forest Division.

File No. : _____

Date of Proposal: _____

CHECK LIST SERIAL NUMBER: 5 (i)

SITE INSPECTION REPORT NOT BELOW THE RANK OF DCF
(For the Forest land to be diverted under FCA)

A proposal has been received by this office from **Sh. Rohtash Kumar Jain S/o Sh. Hari Chand, M/s Jain Bamboo & Wood Works, Village Bhunga on Hoshiarpur Road to Dasuya Road, KM 22-23 LHS Tehsil Bhunga & District Hoshiarpur** for diversion (under FCA-1980) of **0.0013 ha.** of forest land for non forestry purpose. The subject envisages the use of forest land for **Diversion area of 0.0013 ha of forest land for approach access road to M/S Jain Bamboo and Wood Works (Saw Mill) Situated at Village Bhunga on Hoshiarpur Road to Dasuya Road, KM 22-23 LHS, Tehsil Bhunga and District Hoshiarpur, under Hoshiarpur Forest Division.** The site inspection of the land involved in the proposal has been done by me on dated 1/11/21.....

On inspection of the site, it is found that the land required by the user agency is a forest area measuring **0.0013 Ha.**

The requirement of forest land as proposed by the user agency in Col. 2 of part-I is unavoidable and is barest minimum required for the project.

Whether any rare/ endangered/ unique species of flora and fauna found in the area. If so, the details thereof.-Nil

Whether any protected archaeological/ heritage site/ defence establishment or any other important monument is located in the area. If so, the details thereof with NOC from the competent authority, if required.-Nil

(a) The user agency has not violated the provisions of Forest (Conservation) Act, 1980 and no work has been started without proper sanction.

(b) **It has been found that the user agency has violated the Forest (Conservation) Act, 1980 provisions. A detailed report as per para 1.9 of Chapter 1, Part C of Hand-book of Forest (Conservation) Act, 1980 is attached).**

(Note: Whichever of the above is applicable should be shown in bold letters)

Place. Hoshiarpur.

Date.....


Divisional Forest Officer
Hoshiarpur Forest Division
Hoshiarpur

20/03/2023

Full Title of the Project: Diversion area of 0.0013 ha of forest land for approach access road to M/S Jain Bamboo and Wood Works (Saw Mill) Situated at Village Bhunga on Hoshiarpur Road to Dasuya Road, KM 22-23 LHS, Tehsil Bhunga and District Hoshiarpur, under Hoshiarpur Forest Division.

File No. : _____

Date of Proposal: _____

DETAIL REPORT OF VIOLATION

The user agency was running M/S Jain Bamboo and Wood Works (Saw Mill) Situated at Village Bhunga on Hoshiarpur Road to Dasuya Road, KM 22-23 LHS, Tehsil Bhunga and District Hoshiarpur. The User agency is having their premises adjoining the protected strip and using passage through Forest Strips which is violation of Forest Laws. Thus, user agency has committed an offence under the Forest Acts. The concerned field staff of the Forest Department has Chalked a Damage Report No. 1259251 Dated 22-09-2021, damage report have compounded from user agency and amount deposited in Govt. treasury. Concerned field staff directed to user agency for regularize the case under Forest Conservation Act 1980 as per law. The user agency has himself confessed his guilt voluntarily. User agency have applied for approach road to their premises under FCA 1980.

Use agency has committed violation on 22-09-2021 in this case. User agency has got PWD NOC vide letter No. 303 dated 17-04-2015 before violation.


Divisional Forest Officer
Hoshiarpur Forest Division
Hoshiarpur
 20/03/2023

Approach/146580/2021-Diversion area of 0.0013 ha of forest land for approach access road to M/S Jain
and Wood Works (Saw Mill) Situated at Village Bhunga on Hoshiarpur Road to Dasuya Road, KM 22-23
tehsil Bhunga and District Hoshiarpur, under Hoshiarpur Forest Division

NPV CALCULATION SHEET

Sr. No.	Name of Work	Unit	Qty.	Unit Cost (in Rs.)	Amount (In Rs.)
		Ha.	0.0013	957780	1245
Net present value as per revised rate					1245
Total of NPV					


Divisional Forest Officer
Hoshiarpur Forest Division
Hoshiarpur


20/02/2023

Full Title of the Project: Diversion area of 0.0013 ha of forest land for approach access road to M/S Jain Bamboo and Wood Works (Saw Mill) Situated at Village Bhunga on Hoshiarpur Road to Dasuya Road, KM 22-23 LHS, Tehsil Bhunga and District Hoshiarpur, under Hoshiarpur Forest Division.

File No. : _____

Date of Proposal: _____

PART – II

(To be filled by the concerned Deputy Conservator of Forests)

State Serial No. of Proposal

7	Location of their Project/ scheme:-		
	i	State/ Union territory	PUNJAB
	ii	District:	HOSHIARPUR
	iii	Forest Division	HOSHIARPUR FOREST DIVISION
	iv	Area of forest land proposed for diversion (in Ha)	0.0013 Ha.
	v	Legal status of forest	Strip Forest (Protected Forest)
	vi	Density of vegetation	Nil
	vii	Species wise (scientific names) and diameter class wise enumeration of trees (to be enclosed. in case of irrigation/hydle projects enumeration at FIR, FIR-2 meter & FRI-4 meter also to be enclosed	Nil
	viii	Brief note on vulnerability of the forest area to erosion	This Area is not vulnerable
	ix	Approximate distance of proposed site for division from boundary of forest	Approximate 10 KM
	x	Whether forms part of National Park, Wildlife Sanctuary biosphere reserve, tiger reserve elephant corridor. etc (if So` the detail of the area and comments of Chief Wild life Warden to be annexed)	No
	xi	Whether any rear and endangered unique species flora & fauna found in the area if so detail thereof	No
	xii	Whether any protected archaeological/ heritage site/defense/establishment or any other important monument is located in the area. If so` the detail there of with N.O.C from competent authority, if required	No
8	Whether the requirement of forest land as proposed by the user agency in col 2 of Part -I in unavoidable and breast minimum for the project. If No, recommended area item wise with detail of alternative examined		The requirement of forest land for diversion is bear minimum as per the requirement of "Indian Road Congress Rules".
9	Whether any work with violence of the act has been carried out (Yes/No). If Yes detail of the same enclosed period of work done action taken on erring officials. Whether work in violation is still in progress		Yes (Detailed Violation Report attached/uploaded)

Divisional Forest Officer
Hoshiarpur Forest Division
Hoshiarpur

20/03/2023

10		Detail of compensatory afforestation scheme:-	
	i	detail of Non Forest Area / degraded forest Area identified for compensatory afforestation, It's distance from adjoining forest no of patches , size of each patch	Enclosed
	ii	Map showing No Forest / degraded forest area identified for compensatory afforestation and adjoining forest boundaries	Enclosed
	iii	Detail compensatory afforestation scheme including species to be planted to be implementing agency, time schedule, cost structure , etc.	Enclosed
	iv	Total financial outlay for Compensatory Afforestation per Ha. For 7-10 Year for 100 Plants in 0.100 ha.	56947.00
		Net present value as per revised rate	1245.00
		G.Total of CA + NPV	58192.00
	v	Certificates from competent authority regarding stability of area identified for compensatory afforestation and from management point of view (To be signed by concerned Deputy Conservation of Forests).	Attached
11		Site inspection report of the DCF(To be enclosed) especially highlighting facts asked in col 7(xi, xii) 8 and 9 above	Attached
12		Division /District profile	
	i	Geographical area of the district (in Ha.)	336500 Ha.
	ii	Forest area of the District (in Ha.)	109000 Ha.
	iii	Total forest area diverted since 1980 with number of cases	No of cases: 148, Area 3080.502 Ha.
	iv	Total compensatory afforestation stipulated in the district/ division since 1980 on (c) Forest land including penal compensatory afforestation, (d) Non-forest land.	1715.108 Ha. 40.492 Ha.
	v	Progress of compensatory afforestation as on (date) on © forest land (d) non forest land	30-09-2022 1460.433 Ha. 40.492 Ha
13		Specific recommendation of the DCF for acceptance of otherwise of the proposal with reason	

Date.... 20/03/2023

Place. Hoshiarpur.

Divisional Forest Officer
Hoshiarpur Forest Division
Hoshiarpur

20/03/2023

207

ਨੰਬਰ.....6727..

ਮਿਤੀ 20/03/2023

ਵੱਲੋਂ

ਵਣ ਮੰਡਲ ਅਫਸਰ,
ਹੁਸ਼ਿਆਰਪੁਰ।ਵਿਖੇ ਵਣ ਰੋਜ਼ ਅਫਸਰ।
ਹੁਸ਼ਿਆਰਪੁਰ।


ਵਿਸ਼ਾ:

FP/PB/ Approach/146580/2021-Diversion area of 0.0013 ha of forest land for approach access road to M/S Jain Bamboo and Wood Works (Saw Mill) Situated at Village Bhunga on Hoshiarpur Road to Dasuya Road, KM 22-23 LHS, Tehsil Bhunga and District Hoshiarpur, under Hoshiarpur Forest Division.

ਉਪਰਕੋਤ ਵਿਸ਼ੇ ਦੇ ਸਬੰਧ ਵਿੱਚ Govt of India, Ministry of Environment, Forest and Climate Change, IRO, Chandigarh ਜੀ ਵੱਲੋਂ ਲਗਾਏ ਗਏ ਇਤਰਾਜ਼ਾਂ ਵਾਲਾ ਪੱਤਰ ਨੰ: 9-PBB321/2023-CHA/39309/2023 ਮਿਤੀ 06-03-2023 ਨਾਲ ਨੱਥੀ ਕਰਕੇ ਆਪ ਨੂੰ ਭੇਜਿਆ ਜਾਂਦਾ ਹੈ। ਇਸ ਪੱਤਰ ਦੇ ਲੜੀ ਨੰ: 2.(ii) ਵਿੱਚ ਦਿੱਤੀਆਂ ਹਦਾਇਤਾਂ ਅਨੁਸਾਰ ਆਪ ਨੂੰ ਲਿਖਿਆ ਜਾਂਦਾ ਹੈ ਕਿ ਯੂਜਰ ਏਜੰਸੀ ਵੱਲੋਂ ਮਿਤੀ 30-08-2021 ਨੂੰ ਅਪਲਾਈ ਕੀਤਾ ਗਿਆ ਪ੍ਰਤੂ ਮਿਤੀ 20-09-2021 ਨੂੰ ਆਪ ਵੱਲੋਂ ਡਿਮੈਂਡ ਰਿਪੋਰਟ ਕੱਟੀ ਗਈ ਹੈ, ਜਿਸ ਤੋਂ ਜਾਪਦਾ ਹੈ ਕਿ ਯੂਜਰ ਏਜੰਸੀ ਵੱਲੋਂ ਐੱਫ.ਸੀ.ਏ. 1980 ਤਹਿਤ ਪ੍ਰਵਾਨਗੀ ਪ੍ਰਾਪਤ ਹੋਣ ਤੋਂ ਪਹਿਲਾਂ ਹੀ ਸਬੰਧਤ ਵਣ ਰਕਬੇ ਦੀ ਵਰਤੋਂ ਕੀਤੀ ਗਈ ਹੈ। ਇਸ ਨੂੰ ਵੇਖਦੇ ਹੋਏ ਸਬੰਧਤ ਸਟਾਫ਼ ਦੀ ਜਵਾਬ ਤਲਬੀ ਕਰਦੇ ਹੋਏ ਬਣਦੇ ਕਾਨੂੰਨਾਂ ਅਨੁਸਾਰ ਉਚਿਤ ਕਾਰਵਾਈ ਕੀਤੀ ਜਾਵੇ ਅਤੇ ਯੂਜਰ ਏਜੰਸੀ ਖਿਲਾਫ਼ ਮਾਨਯੋਗ ਅਦਾਲਤ ਵਿੱਚ ਕੋਰਟ ਕੇਸ ਲਗਾਇਆ ਜਾਵੇ।

ਪੱਤਰ ਦੇ ਲੜੀ ਨੰ: 2.(viii) ਵਿੱਚ ਮੰਗੀ ਗਈ ਸੂਚਨਾ ਵੀ ਤੁਰੰਤ ਇਸ ਦਫ਼ਤਰ ਨੂੰ ਭੇਜੀ ਜਾਵੇ।

ਇਹ ਵੀ ਸਪੱਸ਼ਟ ਲਿਖਿਆ ਜਾਂਦਾ ਹੈ ਕਿ ਐੱਫ.ਸੀ.ਏ. 1980 ਤਹਿਤ ਪ੍ਰਵਾਨਗੀ ਤੋਂ ਬਿਨ੍ਹਾਂ ਯੂਜਰ ਏਜੰਸੀ ਨੂੰ ਵਣ ਰਕਬਾ ਗੈਰ ਵਣ ਮੰਤਵ ਲਈ ਵਰਤਣ ਨਾ ਦਿੱਤਾ ਜਾਵੇ।


ਵਣ ਮੰਡਲ ਅਫਸਰ,
ਹੁਸ਼ਿਆਰਪੁਰ।

2/2

Translation of Punjabi to English of DFO, Hoshiarpur letter

No.: 6137

Dated: 20.03.2023

From: Divisional Forest Officer
Hoshiarpur

To: Forest Range Officer
Haryana.

Sub:- Diversion of 0.0013 ha of forest land for approach access road M/s. Jain Wood Works (Saw Mill) situated at Village Bhunga on Hoshiarpur Road to Dassuya Road, KM 22-23, LHS, Tehsil Bhunga and under Forest Division, Hoshiarpur Online Proposal No. FP/PB/Approach/146580/2021.

This is with reference to the subject cited above, the observations made by Government of India, Ministry of Environment, Forest, Climate and Change, IRO, Chandigarh, vide letter no. 9-PBB321/2023-CHA dated 06.03.2023 is attached and forwarded to you. It is written to you that as per direction issued at serial no. 2 (ii) of aforesaid letter, the User Agency has applied the case on 30.08.2021 and you have issued the Damaged Report on 20.09.2021 wherein it was noticed that the User has made violation under Forest (Conservation) Act, 1980 and used the forest diversion area before its approval. On seeing the same, it is directed that the show-cause notice to be issued and action be initiated against the concerned staff as per law and also file the suit against the User Agency in the Court.



Information sought vide aforesaid letter at sr. no. 2(viii) be sent to this office immediately. It is also written to you that the User Agency would not be allowed to use the forest land for non-forestry purposes without its approval.

Sd/-
Divisional Forest Officer
Hoshiarpur

ਅਨੁਲੱਗ (ੳ)

ਲੈਂਡ ਬੈਂਕ ਸਬੰਧੀ declaration

ਵਣ ਮੰਡਲ ਹੁਸ਼ਿਆਰਪੁਰ ਵਿੱਚ ਚੱਕ ਸਾਧੂ ਜੰਗਲ ਦਾ ਪਲਾਂਟੇਸ਼ਨ ਯੋਗ ਰਕਬਾ 19 ਹੈਕਟਰ ਅਤੇ ਪਾਲੀਗਨ ਦਾ ਏਰੀਆ 20 ਹੈਕਟਰ ਹੈ, ਨੂੰ Forest Clearance Act, 1980 ਦੇ ਛੋਟੇ ਕੇਸਾਂ ਲਈ ਸੀ.ਏ ਦੀਆਂ ਪਲਾਂਟੇਸ਼ਨਾਂ ਲਈ ਲੈਂਡ ਬੈਂਕ declare ਕੀਤਾ ਜਾਂਦਾ ਹੈ। ਇਹ ਲੈਂਡ ਬੈਂਕ ਕੇਵਲ ਛੋਟੇ ਐਫ.ਸੀ.ਏ ਦੇ ਕੇਸਾਂ ਦੀਆਂ ਸੀ.ਏ ਪਲਾਂਟੇਸ਼ਨਾਂ ਲਈ ਹੀ ਵਰਤਿਆ ਜਾਵੇਗਾ ਅਤੇ ਇਥੇ ਹੋਰ ਕਿਸੇ ਸਕੀਮ ਤਹਿਤ ਪਲਾਂਟੇਸ਼ਨ ਨਹੀਂ ਕੀਤੀਆ ਜਾਣਗੀਆ। ਇਹ ਲੈਂਡ ਬੈਂਕ ਹਾਲ ਦੀ ਘੜੀ open/degraded forest ਦੀ category ਵਿੱਚ ਪੈਂਦਾ ਹੈ।


ਵਣ ਮੰਡਲ ਅਫਸਰ,
ਹੁਸ਼ਿਆਰਪੁਰ 12/01/2022


ਅਨੁਲੇਖ (ਅ)

Name of Land Bank (Give Name of Forest) : Chak Sadhu
Detail of Land Bank (Compartment or RD etc) : Chak Sadhu, Forest
Area of land bank 20 ha (as per Polygon)
Area available for Plantation : 19 ha

Detail of all cases where CA sites have already been proposed in Land Bank.

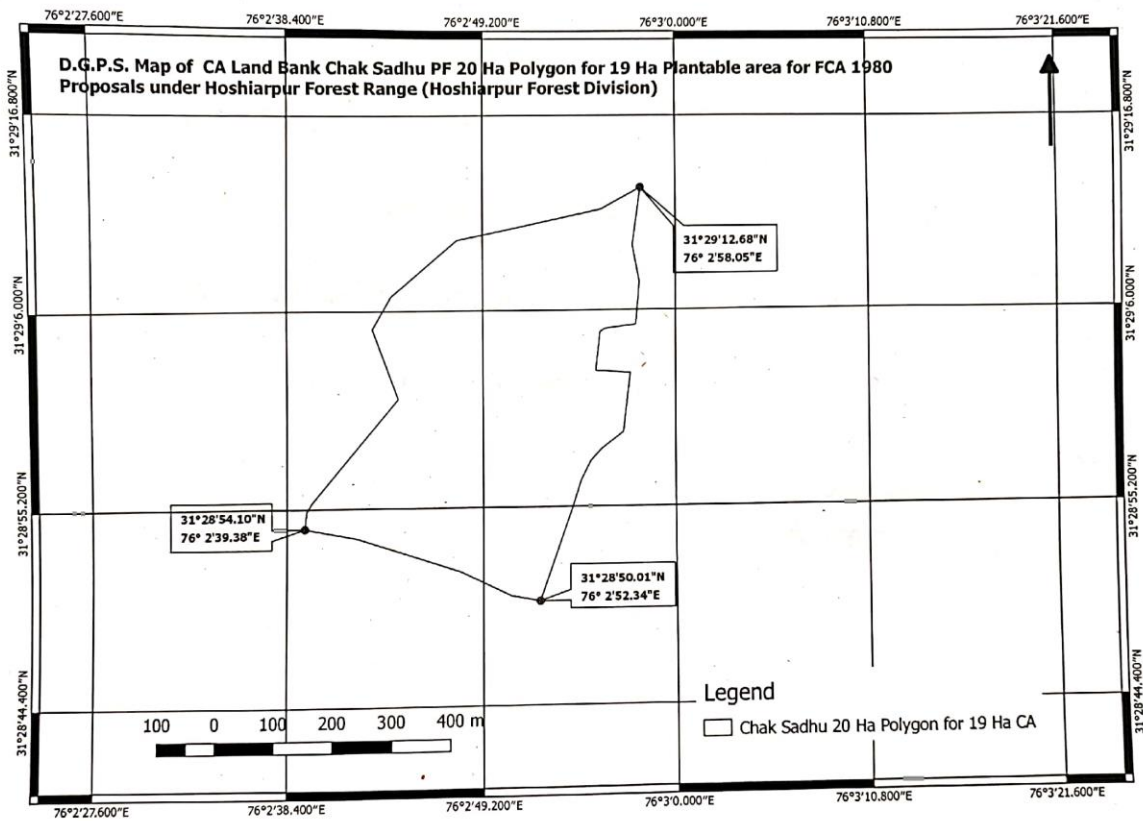
Sr, No	Online proposal No	Name of Division	Name of Proposal	Total area available for C.A (in ha)	Total previous proposed CA areas (in ha)	Proposed C.A area in the present case (in ha)	Balance CA area (in ha) (5-6-7)
1	2	3	4	5	6	7	8
1	FP/PB/Approach/143321/2021	Hoshiarpur	FP/PB/Approach/143321/2021- Diversion area of 0.025 ha of forest land for approach access road to Godown situated at village Sukhiabad, Near Dhobighat Chowk, Tehsil & Distt. Hoshiarpur (Punjab), under Hoshiarpur Forest Division	19	0	0.200	18.800
2	FP/PB/Approach/32709/2018	Hoshiarpur	FP/PB/Approach/32709/2018-Diversion area of 0.0038 ha. of forest land for approach road to St. Joseph's Convent School for The President Catholic Institute of Carmelite Sisters Jalandhar situated at village Chauni Kalan on Hoshiarpur to Chandigarh road, Tehsil & District Hoshiarpur under Hoshiarpur Forest Division.	19	0.200	0.138	18.662
3	FP/PB/Approach/152743/2022	Hoshiarpur	FP/PB/Approach/152743/2022- Diversion area of 0.0060 ha of forest land for approach access road to MS/HSD Retail Outlet HPCL (Jalandhar Retail Regional Office) at Village Puriharan on Hoshiarpur road to Phagwara Road. WML, KM 4-5 (LHS) Tehsil and Distt Hoshiarpur Punjab under Forest Division Hoshiarpur	19	0.338	0.100	18.562
4	FP/PB/Others/185/2009	Hoshiarpur	Diversion Of 0.25 Hectare Of forest land in favour Of Executive Engineer, Drainage Division, Hoshiarpur for making of Bandh & Providing Studs having H.B No. 466, Vill. Manhota under Forest Division & Distt. Hoshiarpur, Punjab. (Online proposal No. FP/PB/Others/185/2009)-regarding	19	0.438	0.500	18.062
5	FP/PB/Approach/146634/2021	Hoshiarpur	FP/PB/Approach/146634/2021- Diversion area of 0.0102 ha of forest land for approach access road to B-Site Retail Outlet at part of Khasra No. 18/8/4/1, 18/90/3/1 of Indian Oil Corporation Limited, (Jalandhar Division Office) at Village Hariana (WML) from SH 24 to Dholwaha Road, (L.H.S.), Tehsil and Distt Hoshiarpur Punjab under Hoshiarpur Forest Division.	19	0.938	0.100	17.962
6	FP/PB/OFC/39754/2019	Hoshiarpur	Diversion of 0.912 ha of forest land for laying of optical fiber cable from Sham Churassi to Dosarka Chowk to Tanda Chowk, Total Length=20200 Meter under Forest Division & Distt. Hoshiarpur (Proposal No. FP/PB/OFC/39754/2019) Two Times PCA Scheme for Worked Out Area 0.0020 Ha x 2 =0.0040 Ha	19	1.038	0.0040	17.958

Detail of Present Proposal

Sr, No	Online proposal No	Name of Division	Name of Proposal	Total area available for C.A (in ha)	Total previous proposed CA areas (in ha)	Proposed C.A area in the present case (in ha)	Balance CA area (in ha) (5-6-7)
1	2	3	4	5	6	7	8
1	FP/PB/ Approach/146580/2021	Hoshiarpur	FP/PB/ Approach/146580/2021-Diversion area of 0.0013 ha of forest land for approach access road to M/S Jain Bamboo and Wood Works (Saw Mill) Situated at Village Bhunga on Hoshiarpur Road to Dasuya Road, KM 22-23 LHS, Tehsil Bhunga and District Hoshiarpur, under Hoshiarpur Forest Division. Two Times PCA Scheme for Worked Out Area 0.0020 Ha x 2 =0.0040 Ha PCA + 0.100 Ha CA = Total 0.1040 Ha	19	1.042	0.1040	17.854

Divisional Forest Officer
Hoshiarpur Forest Division
Hoshiarpur

12/09/2022



Divisional Forest Officer
Hoshiarpur Forest Division
Hoshiarpur

12/09/2022

HOSHIARPUR FOREST DIVISION

LAND SUITABILITY CERTIFICATE BY DFO

This is to certify that Total **20 Ha** land bank (D.G.P.S. Map attached) bearing Survey No./Compartment No/**H.B. No. 503 of villages Chak Sadhu PF**, Tehsil and District Hoshiarpur is suitable for plantation. This area is identified for **19 Ha**. Compensatory Afforestation is suitable for plantation from the management point of view it is free from all the sorts encumbrances and encroachments. This site is proper suitable for Compensatory Afforestation plantation. D.G.P.S. Map of the site is enclosed herewith.

Date.....
Place Hoshiarpur.


Divisional Forest Officer
Hoshiarpur Forest Division
Hoshiarpur

SITE PLAN OF FOREST LAND FOR APPROACH ACCESS ROAD TO M/S JAIN BAMBOO AND WOOD WORKS (SAW MILL) FOR THE SH. ROHTASH KUMAR JAIN S/O SH. HARI CHAND SITUATED AT VILLAGE : BHUNGA ON HOSHIARPUR ROAD TO DASUYA ROAD, (L.H.S) TEHSIL BHUNGA & DISTT. HOSHIARPUR (PUNJAB).

H.B.NO.=521

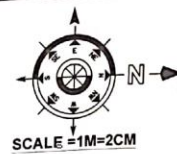
KHEWET NO. 181, 183, 184, 482, 702, 840, 841, 842

175, 176, 177, 476, 691, 831, 832, 833

KHANTANI NO.=184, 186, 187, 514, 741, 922, 923, 924,

KHASRA NO. = 8//16(1-15) 25//1(1)1-3) 25//1/2(3-7) 25//4/2(2-0) 9//20(2-10)

TOTAL AREA OF NON
FOREST LAND
= 11928.05 SQMT.
= 1.19 HECT.

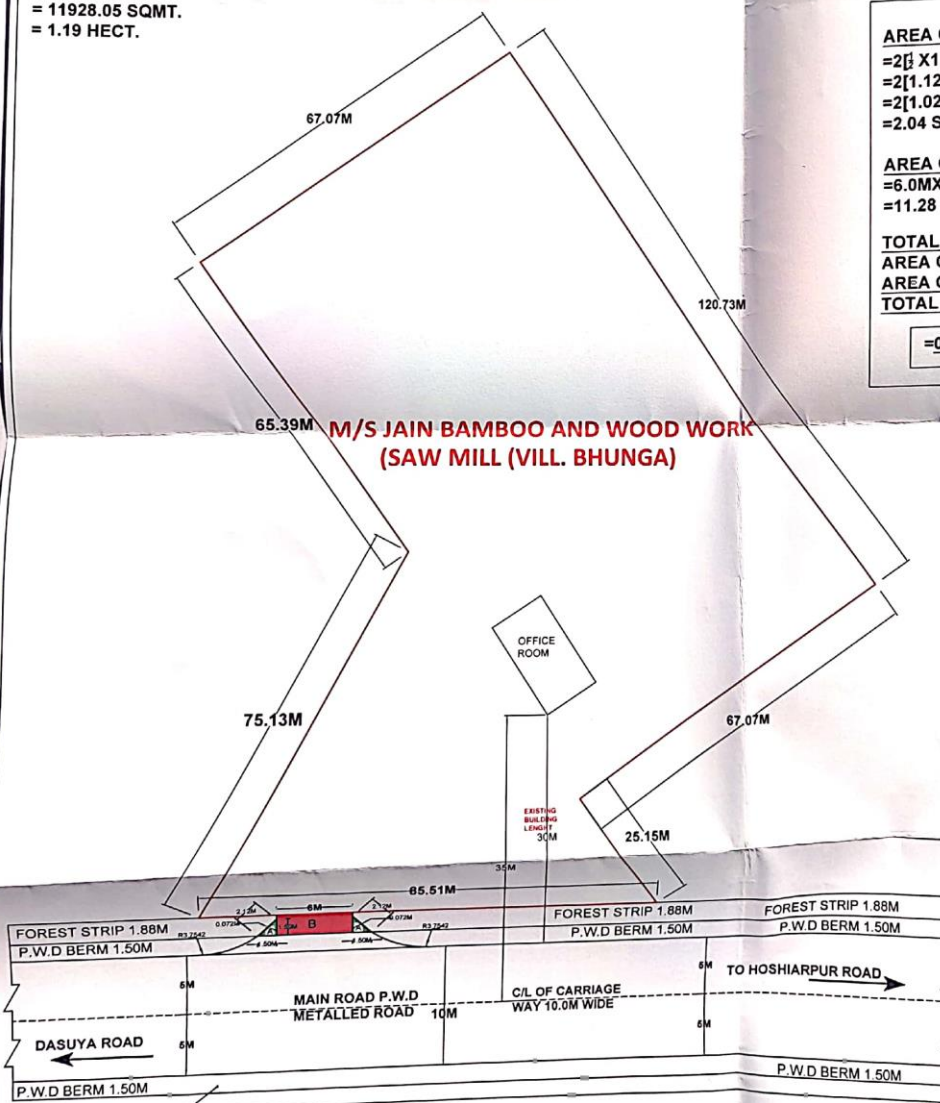


AREA OF 2A
= 2[1.50MX1.50M X 2.12MX0.074M]
= 2[1.125 SQ.MT- 0.103 SQ.MT]
= 2[1.022 SQ.MT]
= 2.04 SQ.MT

AREA OF B
= 6.0MX1.88M
= 11.28 SQ.MT.

TOTAL PROTECTED AREA
AREA OF 2A = 2.04 SQ.MT.
AREA OF B = 11.28 SQ.MT.
TOTAL AREA= 13.32 SQ.MT

=0.0013 HECT.



SIGNATURE OF APPLICANT
Rohit Kumar Jain
JAIN BAMBOO & WOOD WORKS
Dasuya Road, Vill. Bhunga,
Hoshiarpur.

DRAWN BY



Divisional Forest Officer
Hoshiarpur Forest Division
Hoshiarpur : 02/11/2021

Sub Division Engineer
Prm. Sub Div. No. 1
Hoshiarpur

License No.170/2015-16

Date: 15-09-2015.

Form-II
(see rule 5)



Divisional Forest Officer
Hoshiarpur

Licence to establish/renew/expand or operate Saw Mills/Veneer/Plywood Industry.

Licence is hereby granted/renewed Sh. Rohtash Jain Prop. M/s Jain Bamboo and Wood Works, Village Bhunga, Distt. Hoshiarpur (hereinafter called "licensee") to establish/renew/expand/operate Saw Mills/Veneer/Plywood Industry located at full address M/s Jain Bamboo and Wood Works, Village Bhunga, Distt. Hoshiarpur for the following machinery:-

Detail of Machinery

Sr. No.	Category of Machinery	Size (in Inch)	Number (in words)
1	Vertical Band Saw	42"	Three

Subject to the provisions contained in the Indian Forest Act, 1927 (16 of 1927), as amended from time to time and the rules made thereunder and on the following conditions, namely:-

1. The license shall/renew/expand/operate the Saw Mills/Veneer/Plywood Industry at (full address) M/s Jain Bamboo and Wood Works, Village Bhunga, Distt. Hoshiarpur.
2. The license shall not alter the location of the Saw Mills, Veneer, Plywood Industry without obtaining prior permission in writing of the Divisional Forest Officer concerned.
3. The license shall ensure that :-
 - a) the site of the saw mill including the depot/yard for storage of round timber, sawn timber and waste wood is properly fenced/boundary wall erected with proper gates;
 - b) all the round timber, sawn timber and wood waste is properly stacked according to the instructions that may be issued from time to time by the Divisional Forest Officer.
4. The license shall not install/operate any machine for which the licence is not issued. If the licensee is found to have installed/operate any machine for which license is not issued, the license issued to the unit shall be deemed to have been withdrawn.
5. The license is issued subject to the directions of the Hon'ble Supreme Court in IA No.1429 pending before the Hon'ble Court in CWP in 202 of 1995.
6. The Deputy Commissioner has given the N.O.C. vide their letter No. 8862 Dated. 10/09/2015 after obtaining the N.O.C. from different departments such as S.S.P. Hoshiarpur, S.D.M. Hoshiarpur, D.D.P.O. Hoshiarpur, Assistant Divisional Fire Officer Hoshiarpur, G.M. District Industrial Centre Hoshiarpur, Punjab Pollution Control Board, Regional Office Hoshiarpur, Executive Engineer Provincial Division Building and Roads Hoshiarpur, Dy. Director of Factories Hoshiarpur, and Market Committee Hoshiarpur In the N.O.C. given by the above mentioned departments certain conditions have been imposed which are strictly required to be followed (Photo copies given by the above said departments are enclosed). In case of non compliance/dis obedience of the conditions, the licence issued by this office will be liable to be cancelled.

Valid upto 14-09-2025.

Dated: 15-09-2015

Divisional Forest Officer
Signature of the Divisional
Forest Officer (Seal)

Divisional Forest Officer
Hoshiarpur Forest Division
Hoshiarpur

12/09/2022