



**OFFICE OF THE DIVISIONAL FOREST OFFICER DODA
FOREST DIVISION DODA**

Telephone- 01996-233538

Email:-dfododa14@gmail.com

**The Conservator of Forests,
Chenab Circle, Doda.**

No: - DFO/D 376-70

Dated:- 08/05/2021

Sub:- Diversion of 1.59 Ha of forest land for construction of road from Kandni to Ohli part-II in Doda Forest Division.

Ref:- Online Proposal No. FP/JK/ROAD/69175/2020


Sir,

With reference to the above cited proposal, this office is in receipt of EDS vide Regional Officer IRO, MoEF&CC, Jammu's letter No. 9-JKB-024/2021-Jammu dated 13/04/2021 regarding documents detailed below:

1. Administrative Sanction order copy enclosed as Annexure – 'A'.
2. Component wise breakup of proposal copy enclosed as Annexure – 'B'.
3. Density of vegetation- Density of vegetation in part-II has been corrected.
4. Undertaking to pay Addl. NPV copy enclosed as Annexure – 'C'.
5. C.A Site area to be corrected – It is submitted that 3.21 Ha area is available on the site. A certificate to this effect is enclosed as Annexure- 'D'

In this regard, kindly find enclosed herewith the requisite documents for further necessary action at your end

Yours faithfully,


**Navneet Singh, IFS
Divisional Forest Officer
Forest Division Doda**

Copy submitted to:-

1. The Regional Officer IRO, MoEF&CC, Jammu for favour of information please. This is in reference to his letter No. 9-JKB-024/2021-Jammu dated 13/04/2021.
2. The Addl. Pr. Chief Conservator of Forests, Nodal Officer (FCA) for favour of information please. This is in reference to his letter No. PCCF/FCA/3241/280-82 dated 16/04/2021.

P-17024/10/2014-RC (FMS No.338486)

Government of India
Ministry of Rural Development
Department of Rural Development
Rural Connectivity Division

KrishiBhawan, New Delhi
Dated the 5th August, 2016

To

Shri Rohit Kansal,
Commissioner & Secretary,
Public Works Department (R&B),
Government of Jammu & Kashmir,
Civil Secretariate, Jammu
JAMMU & KASHMIR

Subject: Clearance to the project proposals under PMGSY-I (Batch-I, 2016-17) to the State of Jammu & Kashmir

Sir,

I am directed to refer to the project proposals sent by State Government of Jammu & Kashmir under PMGSY-I considered in Empowered Committee meeting held on 17th June, 2016. On the basis of the recommendations of the Committee and the compliance report submitted by the State, the Ministry hereby accords approval for the proposals considered by the Committee for the State of Jammu & Kashmir under PMGSY-I (Batch-I, 2016-17) as per the details given below:

Item	New Connectivity		Upgradation	Bridges	Total
	Stage-I	Stage-II			
Value (Rs in Crores)	1474.35	479.34	837.36	51.27	2842.32*
No. of Works	303	124	86	29	513 roads 29 bridges
Length (in Km)	1935.88	796.96	787.10	1217.50 mtrs	3519.94 Km Roads 1217.50 m Bridges
Average cost per km/m	76.16	60.15	106.39	4.21/mtr	
No of Habitations	11 of 1000+ 25 of 500+ 383 of 250+ 176 of < 250				11 of 1000+ 25 of 500+ 383 of 250+ 176 of < 250
* MoRD Share: Rs 2558.09 crore State Share: Rs 284.23 crore					

2. The above clearance is accorded subject to the condition that tenders will be awarded by the State only after complying with following issues and intimating the written compliance to NRRDA:

- i. The benefitted habitations against each of the New Connectivity and Upgradation roads would be mapped on OMMAS.
- ii. After due scrutiny, the State would furnish a Certificate that the cost saving measures, relevant to the location have been incorporated in the DPRs.
- iii. Deposit of 100% of State share of the year 2015-16 and part of State share of the year 2016-17 in SRRDA's account.
- iv. Deposit of required maintenance fund in SRRDA's maintenance fund account.

3. State is also advised to speed up the pace of works and complete the following activities before coming for release of funds under Batch-I, 2016-17.

4. This issues with the approval of Competent Authority.

Yours faithfully

Encl: District-wise abstract and Road-list



(Surabhi Rai)
Deputy Secretary (RC)

Copy to: PS to MRD/PS to MoS (RD)/PPS to SRD/PPS to AS/PPS to AS&FA/PPS to JS(RC)/All Directors of NRRDA

Sr. No.	Distt's Name	Programme Implementation	Block Name	Package No.	Sanctioned Year	Work Type	Road Name / Bridge Name	Connectivity (km/ft)	Name of Beneficiary	Corp-Network Road Name	Corp-Network Road Name	Sanction Cost	State Cost	Road Length (km)	Bridge Length (m)	Road Length Completed Till Date	Expenditure Till Date	Stage of Program	Customer	Construction Name	3 Years Maintenance Cost	Construction Date
138	Doda	DPU of Doda	Doda	JMD279	2016-2017	ROAD	LD39-LOONA TO GUNDA	New / Gunda [38354]	LOONA TO GUNDA	LOONA TO GUNDA	Gunda [38354] [1355]	441.56	44.16	8.000	0.000	0.000	0.000	79.74 Subbase / OSB Sludge	Regular RMCST	M/S Shree Builders (P) Ltd [03/Feb/2018]	36.93	Planned / Physical
139	Doda	DPU of Doda	Doda	JMD280	2016-2017	ROAD	LD33-DOGA BHATT ROAD TO BALGA	New / Balga [48291], Khona [35942]	DOGA BHATT ROAD TO BALGA	DOGA BHATT ROAD TO BALGA	Balga [48291] [1172], Khona [35942] [282]	158.35	33.84	5.000	0.000	0.000	107.01 Subbase / OSB Sludge	Regular RMCST	M/S Inayat Ali & Sons and Asif Kumar [27/Oct/2017], M/S Luvraj & Sons [28/Oct/2017]	28.84	Planned / Physical	
140	Doda	DPU of Doda	Doda	JMD281	2016-2017	ROAD	LD33-MALWANA JAGIM TO ANJAKHER	New / Anj [48291], An [22988]	MALWANA JAGIM TO ANJAKHER	MALWANA JAGIM TO ANJAKHER	Anj [48291] [489], An [22988] [489]	497.54	49.74	4.000	0.000	0.000	0.00 Subbase / OSB Sludge	Regular RMCST	M/S Cider Engineering [14/Feb/2018]	29.80	Planned / Physical	
141	Doda	DPU of Doda	Doda	JMD282	2016-2017	ROAD	LD33-DOGA BHATT ROAD TO AI	New / Anj [48291], An [22988]	DOGA BHATT ROAD TO AI	DOGA BHATT ROAD TO AI	Anj [48291] [489], An [22988] [489]	458.99	45.86	4.000	0.000	0.000	87.74 Surface Course / RT Sludge	Regular RMCST	M/S Kishan Kumar [13/Nov/2017]	36.88	Planned / Physical	
142	Doda	DPU of Doda	Doda	JMD283	2016-2017	USB	40 m span through type steel girder bridge on Bhuar to Right road	New / Balga [48291], Khona [35942]	DOGA BHATT ROAD TO BALGA	DOGA BHATT ROAD TO BALGA	Balga [48291] [1372], Khona [35942] [282]	175.25	17.53	0.000	40.000	0.000	0.00	Sanctioned	Regular RMCST		0.00	Planned / Physical
143	Doda	DPU of Doda	Doda	JMD284	2016-2017	ROAD	LD38-DOGA BHATT ROAD TO BALGA	New / Balga [48291], Khona [35942]	DOGA BHATT ROAD TO BALGA	DOGA BHATT ROAD TO BALGA	Balga [48291] [1372], Khona [35942] [282]	409.48	40.94	4.333	0.000	0.000	48.62 Surface Course / RT Sludge	Regular RMCST	M/S Inayat Ali & Sons [28/Oct/2017]	32.75	Planned / Physical	
144	Doda	DPU of Doda	Doda	JMD285	2016-2017	ROAD	LD38-DOGA BHATT ROAD TO BALGA	New / Balga [48291], Khona [35942]	DOGA BHATT ROAD TO BALGA	DOGA BHATT ROAD TO BALGA	Balga [48291] [1372], Khona [35942] [282]	312.21	31.22	5.000	0.000	0.000	141.19 Surface Course / RT Sludge	Regular RMCST	M/S Inayat Ali & Sons [28/Oct/2017]	26.58	Planned / Physical	
145	Doda	DPU of Doda	Doda	JMD286	2016-2017	ROAD	LD38-DOGA BHATT ROAD TO BALGA	New / Balga [48291], Khona [35942]	DOGA BHATT ROAD TO BALGA	DOGA BHATT ROAD TO BALGA	Balga [48291] [1372], Khona [35942] [282]	387.81	38.78	4.100	0.000	0.000	33.93 Preparatory Work / Sealing and Earth Work Sludge	Regular RMCST	M/S Inayat Ali & Sons [28/Oct/2017]	31.02	Planned / Physical	
146	Doda	DPU of Doda	Doda	JMD287	2016-2017	ROAD	LD38-DOGA BHATT ROAD TO BALGA	New / Balga [48291], Khona [35942]	DOGA BHATT ROAD TO BALGA	DOGA BHATT ROAD TO BALGA	Balga [48291] [1372], Khona [35942] [282]	137.19	13.72	2.600	0.000	0.000	152.33 Surface Course / RT Sludge	Regular RMCST	M/S Inayat Ali & Sons [28/Oct/2017]	12.58	Planned / Physical	
147	Doda	DPU of Doda	Doda	JMD288	2016-2017	ROAD	LD38-DOGA BHATT ROAD TO BALGA	New / Balga [48291], Khona [35942]	DOGA BHATT ROAD TO BALGA	DOGA BHATT ROAD TO BALGA	Balga [48291] [1372], Khona [35942] [282]	363.23	36.32	4.300	0.000	0.000	0.00	Sanctioned	Regular RMCST	M/S Inayat Ali & Sons [28/Oct/2017]	29.06	Planned / Physical
148	Doda	DPU of Doda	Doda	JMD289	2016-2017	ROAD	LD38-DOGA BHATT ROAD TO BALGA	New / Balga [48291], Khona [35942]	DOGA BHATT ROAD TO BALGA	DOGA BHATT ROAD TO BALGA	Balga [48291] [1372], Khona [35942] [282]	204.99	20.50	3.375	0.000	0.000	84.87 Surface Course / RT Sludge	Regular RMCST	M/S Inayat Ali & Sons [28/Oct/2017]	14.40	Planned / Physical	
149	Doda	DPU of Doda	Doda	JMD290	2016-2017	ROAD	LD38-DOGA BHATT ROAD TO BALGA	New / Balga [48291], Khona [35942]	DOGA BHATT ROAD TO BALGA	DOGA BHATT ROAD TO BALGA	Balga [48291] [1372], Khona [35942] [282]	137.28	13.73	2.000	0.000	0.000	42.43 Surface Course / RT Sludge	Regular RMCST	M/S Inayat Ali & Sons [28/Oct/2017]	10.19	Planned / Physical	
150	Doda	DPU of Doda	Doda	JMD291	2016-2017	ROAD	LD38-DOGA BHATT ROAD TO BALGA	New / Balga [48291], Khona [35942]	DOGA BHATT ROAD TO BALGA	DOGA BHATT ROAD TO BALGA	Balga [48291] [1372], Khona [35942] [282]	290.73	29.07	3.000	0.000	0.000	105.45 Surface Course / RT Sludge	Regular RMCST	M/S Inayat Ali & Sons [28/Oct/2017]	21.76	Planned / Physical	
151	Doda	DPU of Doda	Doda	JMD292	2016-2017	ROAD	LD38-DOGA BHATT ROAD TO BALGA	New / Balga [48291], Khona [35942]	DOGA BHATT ROAD TO BALGA	DOGA BHATT ROAD TO BALGA	Balga [48291] [1372], Khona [35942] [282]	233.44	23.34	4.000	0.000	0.000	240.48 Surface Course / RT Sludge	Regular RMCST	M/S Inayat Ali & Sons [28/Oct/2017]	20.28	Planned / Physical	
152	Doda	DPU of Doda	Doda	JMD293	2016-2017	ROAD	LD38-DOGA BHATT ROAD TO BALGA	New / Balga [48291], Khona [35942]	DOGA BHATT ROAD TO BALGA	DOGA BHATT ROAD TO BALGA	Balga [48291] [1372], Khona [35942] [282]	411.19	41.12	4.600	0.000	0.000	141.09 Surface Course / RT Sludge	Regular RMCST	M/S Inayat Ali & Sons [28/Oct/2017]	32.89	Planned / Physical	
153	Doda	DPU of Doda	Doda	JMD294	2016-2017	ROAD	LD38-DOGA BHATT ROAD TO BALGA	New / Balga [48291], Khona [35942]	DOGA BHATT ROAD TO BALGA	DOGA BHATT ROAD TO BALGA	Balga [48291] [1372], Khona [35942] [282]	153.00	15.30	2.500	0.000	0.000	193.34 Surface Course / RT Sludge	Regular RMCST	M/S Inayat Ali & Sons [28/Oct/2017]	12.40	Planned / Physical	
154	Doda	DPU of Doda	Doda	JMD295	2016-2017	ROAD	LD38-DOGA BHATT ROAD TO BALGA	New / Balga [48291], Khona [35942]	DOGA BHATT ROAD TO BALGA	DOGA BHATT ROAD TO BALGA	Balga [48291] [1372], Khona [35942] [282]	192.58	19.26	3.000	0.000	0.000	36.40 Surface Course / RT Sludge	Regular RMCST	M/S Inayat Ali & Sons [28/Oct/2017]	15.40	Planned / Physical	
155	Doda	DPU of Doda	Doda	JMD296	2016-2017	ROAD	LD38-DOGA BHATT ROAD TO BALGA	New / Balga [48291], Khona [35942]	DOGA BHATT ROAD TO BALGA	DOGA BHATT ROAD TO BALGA	Balga [48291] [1372], Khona [35942] [282]	433.33	43.34	8.000	0.000	0.000	193.98 Base Course / OSB Sludge	Regular RMCST	M/S Inayat Ali & Sons [28/Oct/2017]	36.51	Planned / Physical	
156	Doda	DPU of Doda	Doda	JMD297	2016-2017	ROAD	LD38-DOGA BHATT ROAD TO BALGA	New / Balga [48291], Khona [35942]	DOGA BHATT ROAD TO BALGA	DOGA BHATT ROAD TO BALGA	Balga [48291] [1372], Khona [35942] [282]	147.77	14.78	1.500	0.000	0.000	1.37	Pending / Forest	Regular RMCST	M/S Inayat Ali & Sons [28/Oct/2017]	0.00	Planned / Physical
157	Doda	DPU of Doda	Doda	JMD298	2016-2017	ROAD	LD38-DOGA BHATT ROAD TO BALGA	New / Balga [48291], Khona [35942]	DOGA BHATT ROAD TO BALGA	DOGA BHATT ROAD TO BALGA	Balga [48291] [1372], Khona [35942] [282]	814.05	81.41	9.000	0.000	0.000	284.85	Clearance Sub-Grade Sludge	Regular RMCST	M/S Inayat Ali & Sons [28/Oct/2017]	0.00	Planned / Physical
158	Doda	DPU of Doda	Doda	JMD299	2016-2017	ROAD	LD38-DOGA BHATT ROAD TO BALGA	New / Balga [48291], Khona [35942]	DOGA BHATT ROAD TO BALGA	DOGA BHATT ROAD TO BALGA	Balga [48291] [1372], Khona [35942] [282]	147.77	14.78	1.500	0.000	0.000	1.37	Pending / Forest	Regular RMCST	M/S Inayat Ali & Sons [28/Oct/2017]	0.00	Planned / Physical

FORM - A

Form for seeking prior approval of Central Government under section 2 of the Forest(Conservation) Act, 1980 for
Diversion of fresh forest area

PART - I

(To be filled up by User Agency)

A. General Details**A-
1. Project Details**

(i). Proposal No. : FP/JK/ROAD/69175/2020

(ii). Name of Project for which Forest Land is required : Construction of Kandni to Ohli part-II road

(iii). Short narrative of the proposal and Project/scheme for which the forest land is required :
construction of road by way of earthwork and walling.

(iv). State : Jammu and Kashmir

(v). Category of the Project : Road

(vi). Shape of forest land proposed to be diverted : Linear

(vii). Estimated cost of the Project(Rupees in lacs) : 1477.64

(viii). Total Area of Forest Land proposed for diversion(in ha.): 1.59

(ix). Non-Forest Land required for this project(in ha.): 0

(x). Total period for which the forest land is proposed to be diverted(in years): 99

**A-
2. Details of User Agency**

(i). Name : CHIEF ENGINEER PMGSY (JKRRDA) JAMMU

(ii). Address1 : Mini Secretariat kishtwar

(iii). Address2 : NIL

(iv). State : Jammu and Kashmir

(v). District : Kishtwar

(vi). Pin : 182204

(vii). Landmark : NIL

(viii). Email address : xenpmgsykishtwar@rediffmail.com

(ix). Landline Telephone No. : 0-

(x). Fax No. : 0-

(xi). Mobile No. : 7006188202

(xii). Website (if any) : NIL

(xiii). Legal status of User Agency : State Government

A-
3. Details of Person Making Application

(i). First Name: Mohinder

(ii). Middle Name: NIL

(iii). Last Name: Kumar

(iv). Gender: Male

(v). Designation: Executive Engineer

(vi). Address 1: Mini secretariat kishtwar

(vii). Address 2: NIL

(viii). State: Jammu and Kashmir

(ix). District: Kishtwar

(x). Tehsil: kishtwar

(xi). Pin: 182204

(xii). Landmark: NIL

(xiii). Email Address: xenpmgsykishtwar@rediffmail.com

(xiv). Landline Telephone No.: 0-

(xv). Fax No.: NIL

(xvi). Mobile No.: 7006188202

(xvii). Copy of documents in support of the competence/authority of the person making this application to make application on behalf of the User Agency: ---

B. Details of land required for the Project

B- Details of proposal seeking prior approval of Central Government under the Act for
1. diversion of forest land for the Project already submitted in the past

List of proposal submitted in Past							
S.no	Proposal Status.	Proposal No.	Moef File No.	Area Proposed for Diversion(Ha.)	Area Diverted(Ha.)	Date of In-Principle Approval	Date of Final Approval
NIL							

B-
2. Details of forest land proposed to be diverted

B-2.1 Details of Divisions involved

Details of Divisions involved			
S.no	Division Name	Forest Land(ha.)	Non-Forest Land(ha.)
1.	Doda Forest Division	1.59	0

B-2.2 Details of Districts involved

District wise breakup			
S.no	District Name	Forest Land(ha.)	Non-Forest Land(ha.)
1.	Kishtwar	1.59	0

B-2.3 Village wise breakup

Villages wise breakup			
S.no	Village	Forest Land(ha.)	Non-Forest Land(ha.)
1	Kuntwara	1.59	0

B-2.4 Component wise breakup




Component wise breakup			
S.no	Component	Forest Land(ha.)	Non-Forest Land(ha.)
1	RD 21750 to RD 22000	0.15	0
2	RD 22300 to RD 22750	0.27	0
3	RD 23650 to RD 25600	1.17	0


C. Maps of forest land proposed to be diverted


Division 1. : Doda Forest Division	
(i). Area of forest land proposed to be diverted(in ha.) : 1.59	

(ii). : Linear

(b). No. of Segments : Three

Segment wise details		
Segments	Segment Area(in ha.)	Kml File of Segments
1.	0.15	 View File
2.	0.27	 View File
3.	1.17	 View File

(iii). Copy of Survey of India Toposheet indicating boundary of forest land proposed to be diverted: 

(iv). Scanned copy of the Geo-referenced map of the forest land proposed to be diverted prepared by using GPS or Total Station: 

D. Justification for locating the Project in forest land and details of alternatives examined:

(i). Copy of note containing justification for locating the Project in forest land: 

(ii). Whether a copy of map indicating location of alternative examine is required to be provided:
No

(a). Reason for not providing such map No alternate alignment available.

E. Employment likely to be generated

(i). Whether the Project is likely to generate employment?: Yes

(ii). Permanent/Regular Employment(Number of persons): 0

(iii). Temporary Employment(Number of person-days): 30

F. Displacement of People due to the Project, if any.

(i). Whether Project involves displacement?: No

G. Details of Cost-Benefit analysis for the Project

(i). Whether the Project requires Cost-Benefit analysis?: No

H. Status of Environmental Clearance

(i). Whether the Project requires Clearance under the Environment (Protection) Act 1986 ? : No

L. Status of Wilddelife Clearance

(i). Whether the Project or a part thereof is located in any Protected Area or their Eco sensitive zone? : No

J. Applicability of special provisions governing Scheduled Areas

(i). Whether the Project or a part thereof is located in a Scheduled Area? : No

K. Status of settlement of rights under the Forest Rights Act, 2006 on the forest land proposed to be diverted

(i). Whether the process for settlement of Rights under the Forest Rights Acts 2006 on the forest land proposed to be diverted has been completed? : Yes

(a). Copy of documentry evidence in support of settlement of rights under the Forest Rights Act, 2006 on the forest land proposed to be diverted:






L. Details of land identified for Compensatory Afforestation

(i). Whether non-forest or Revenue forest land is required to be provided by User Agency?: No

(ii). Whether the area of non-forest land or Revenue forest land required to be provided by User Agency for raising Compensatory Afforestation is less than area of forest land proposed to be diverted?: Not Applicable

(iii) . Reason for not providing Non-Forest Land: Central Govt. Project

Additional information Details

Documents		
S.No	Documents	Remarks
1		Kandani to Ohli Part-II scheme is sanctioned under Phase-XII, Batch-I under PMGSY Circle Batote
2		DPR and estimates of walling and cross drainage works.
3		Area calculation sheet and Form-A
4		Layout plan of Kandani Ohli part-II
5		Sanction letter

Print page

Full Title of the Project: Construction of the road from Kandni to Ohli Part-II

File No: FP/JK/ROAD/69175/2020

Date of Proposal: 01-12-2020

UNDERTAKING FOR PAYMENT OF ADDITIONAL NET PRESENT VALUE OF FOREST AREA

It is to certify that I Mohinder Kumar, Executive Engineer PMGSY Division Kishtwar, have applied for diversion of 1.59 Ha. of Forest area for the purpose of "Construction of road from Kandni to Ohli Part-II". I hereby undertake to pay the additional amount of NPV, if so determined as per the decision of the Hon'ble Supreme Court, at a later date.


**Executive Engineer
PMGSY Division
Kishtwar**

Counter Signed by:-

Namish
Divisional Forest Officer
Forest Division Kishtwar
Dada



**OFFICE OF THE DIVISIONAL FOREST OFFICER DODA
FOREST DIVISION DODA**

Telephone- 01996-233538

Email-dfododa14@gmail.com

Full Title of the Project:- Construction of Kandni to Ohli part-II road.

File No.:- FP/JK/ROAD/69175/2020

Date of Proposal:- 01-12-2020.

LAND SUITABILITY CERTIFICATE BY DFO (T)

This is to certify that 3.2 Ha land bearing Survey No. N/A compartment No. 35b/Kesh of village Sangana Tehsil Dhrabshalla District Kishtwar identified for compensatory Afforestation is suitable for plantation from management point of view and is free from all sorts of encumbrances and encroachments.

Place: Doda

Dated: 19/02/2021

Naameet
Divisional Forest Officer
Forest Division Doda
Doda



●○ REDMI NOTE 8 PRO
∞ ITS.ME.BATT.NADEEM