

कार्यालय
प्रभागीय वनाधिकारी, अल्मोड़ा वन प्रभाग, अल्मोड़ा

दूरभाष : 05962.230065, फ़ैक्स: 05962.232182 ई-मेल almoraforestdivision@rediffmail.com

पत्रांक
सेवा में

145

/RHC2

अल्मोड़ा

दिनांक 8-7-2020

वन संरक्षक,
उत्तरी कुमाऊँ वृत्त,
उत्तराखण्ड, अल्मोड़ा।

विषय – जनपद अल्मोड़ा में मझेड़ा कुमारती सौरे मोटर मार्ग का निर्माण।
(प्रस्ताव सं०-22981/2016)

संदर्भ – ऑनलाईन प्राप्त प्रस्ताव।

महोदय,

उपरोक्त सन्दर्भित ऑनलाईन प्राप्त प्रस्ताव के क्रम में अनुरोध है कि उक्त विषयक प्रकरण में नोडल अधिकारी देहरादून द्वारा लगाई गयी आपत्ति बिन्दु संख्या 1 पर आपत्ति का निराकरण कर प्रतिउत्तर निम्नानुसार ऑन लाईन महोदय की सेवा में प्रेषित की जा रही है।

क. सं.	Objection	reply
1	The hard copy of the proposal containing original document is not yet received in this office. The user agency may provide original copy of the proposal to this office including authenticated copy of part I to part III as in online web portal.	प्रस्तावक विभाग द्वारा उनकी पत्र संख्या 3115/36सी. दिनांक 06.12.2019 को part I. की प्रति online part I में upload की गई है। एवं part II. की प्रति form II के additional information में upload कर दी गई है। भाग III की प्रति अपने स्तर से उपलब्ध करने की कृपा करें।

भवदीय,



प्रभागीय वनाधिकारी,
अल्मोड़ा वन प्रभाग अल्मोड़ा।

PART-II

22981/2016

(To be filled by the concerned Deputy Conservator of Forest)

State Serial No. of proposal : UK-0139/2019

1. Location of the project/Scheme : Uttarakhand

- (i) State / Union Territory : Uttarakhand
- (ii) District : Almora
- (iii) Forest Division : Almora
- (iv) Area of forest land proposed for diversion (in ha.) : 0.63
- (v) Category : Road

2. Legal status of forest land proposed for diversion :

S. No.	Division	Forest Land(ha.)	Legal Status
1	Almora	0.27	Revenue Forest
2	Almora	0.36	Village Forest

Division 1. : Almora

3. District wise area to be diverted in the division :

S. No.	District	Area(ha.)
1	Almora	0.63

4. Details of Vegetation available in the forest land proposed for diversion :

(i) Density of vegetation

S. No.	Area(in ha.)	Density	Eco-Class
1	0.63	2	Eco 5

(ii) Species-wise local/scientific names and girth-wise enumeration of trees at FRL :

S. No.	Scientific Name	Local Name	(0-30)cm.	(31-60)cm.	(61-90)cm.	(91-120)cm.	(121-150)cm.	(>150)cm.
1	Pinus roxburghii	cheer	0	7	7	8	2	0

5. Working plan prescription for the forest land proposed for diversion : no data

6. Brief note on vulnerability of the forest area to erosion : there is no possibility on soil erosion.

7. Approximate distance of the proposed site for diversion from boundary of forest(in km.) : 5

8. Significance of the forest land proposed for diversion from wildlife point of view :

- (i). Details of wildlife present in and around the forest land proposed for diversion : no
- (ii). Whether forms part of national park, wildlife sanctuary, biosphere reserve, tiger reserve, elephant corridor, wildlife migration corridor etc. : No
- (iii).

Whether the forest land proposed for diversion is located within eco-sensitive zone(ESZ) of the Protected Area notified under Wildlife(Protection) Act, 1972 (Note: In case, ESZ of a Protected Area is not notified, then, 10kms distance from boundary of the Protected Area should be treated as ESZ): No

(iv). Whether any national park, wildlife sanctuary, biosphere reserve, tiger reserve, elephant corridor, wildlife migration corridor etc., is located within 1 Km. from boundary of the forest land proposed for diversion : No

(v). Whether any rare/endangered/unique species of flora and fauna found in the area : No

9.

Details of any protected archaeological/heritage site/defence establishment or any other important monument located in the area, if any :

(i). Whether any protected archaeological/heritage site/defence establishment or any other important monument is located in the area : No

10. Comment as to the reasonability of the extent of the forest land proposed for diversion :

(i). Whether the requirement of forest land as proposed by the user agency is unavoidable and bare minimum for the project : Yes

11. Details of violation(s), if any ,committed :

(i). Whether any work in violation of the Act or guidelines issued under the Act has been carried out : No

12. Whether work in violation is still in progres(Yes/No) : No Data

13. Details of compensatory afforestation scheme :

(i). Patch wise details for Degraded Area (To be earmarked by DFO)

(i). Total Financial Outlay for C.A(lacs):











Patch Wise Details						
S.no	Patch No.	Area(ha.)	Name of PF/RF	Range	Compartment No	Uploaded KML file of patch
NO Data						


(ii). Copy of CA scheme details: NA

(iii). Scanned copy of the Geo-referenced map of the forest land proposed for C.A. prepared by using DGPS or Total Station: 

(iv). Copy of Survey of India Toposheet indicating boundary of forest land proposed for C.A.: 

Additional information Details :


S. No.	Documents	Remarks
1		Air distance
2		Bar chart
3		Geo refrence map
4		Shatipurak virksharopan
5		Tree detail
6		map
7		Prarup 3
8		Population detail.
9		Npv report
10		Sir report

11		Topo sheet
----	---	------------

14. District Profile :



S.no	District Name	Geographical area of the district (in ha.)	Forest area of the district (in ha.)	Total forest area diverted since 1980 (in ha.)	No. of Approved Cases	Forest Land including penal C.A. (in ha.)	Progress of compensatory afforestation as on (date)	A) Forest land (in ha.)	B) Non-forest land (in ha.)
1	Almora	313900	236984.1100	1054.8175	587	2057.5026	24/08/2019	1742.642	0

15. Site inspection report of the DFO/CCF/Nodal Officer highlighting important facts pertaining to the forest land :

Division Name	Circle	Site inspected By	Whether site inspected	No. of times site visited	Site inspection report	Date of visit
Almora	North Kumaun	DFO	Yes	One		24/08/2019
	North Kumaun	CF	No		No Data	

(Specific recommendation of the DFO/CCF/Nodal Officer with (Part II, III & Part IV))

16. Specific recommendation of the DFO/CCF/Nodal Officer for acceptance or otherwise of the proposal with reason :

Division	Circle	Recommendation By	Recommendation	Reason	Letter	Whether CF agreed
Almora	North Kumaun	DFO	Recommended	There is 4 village 123 and 895 populations.		
	North Kumaun	CF	Recommended	The Proposal is in Public Interest. As per Proposal families 123 of 4 villages will be benefited, hence recommended.		Yes

Print page

Mahat

भागीय वनाधिकारी
अल्मोड़ा वन प्रभाग अल्मोड़ा