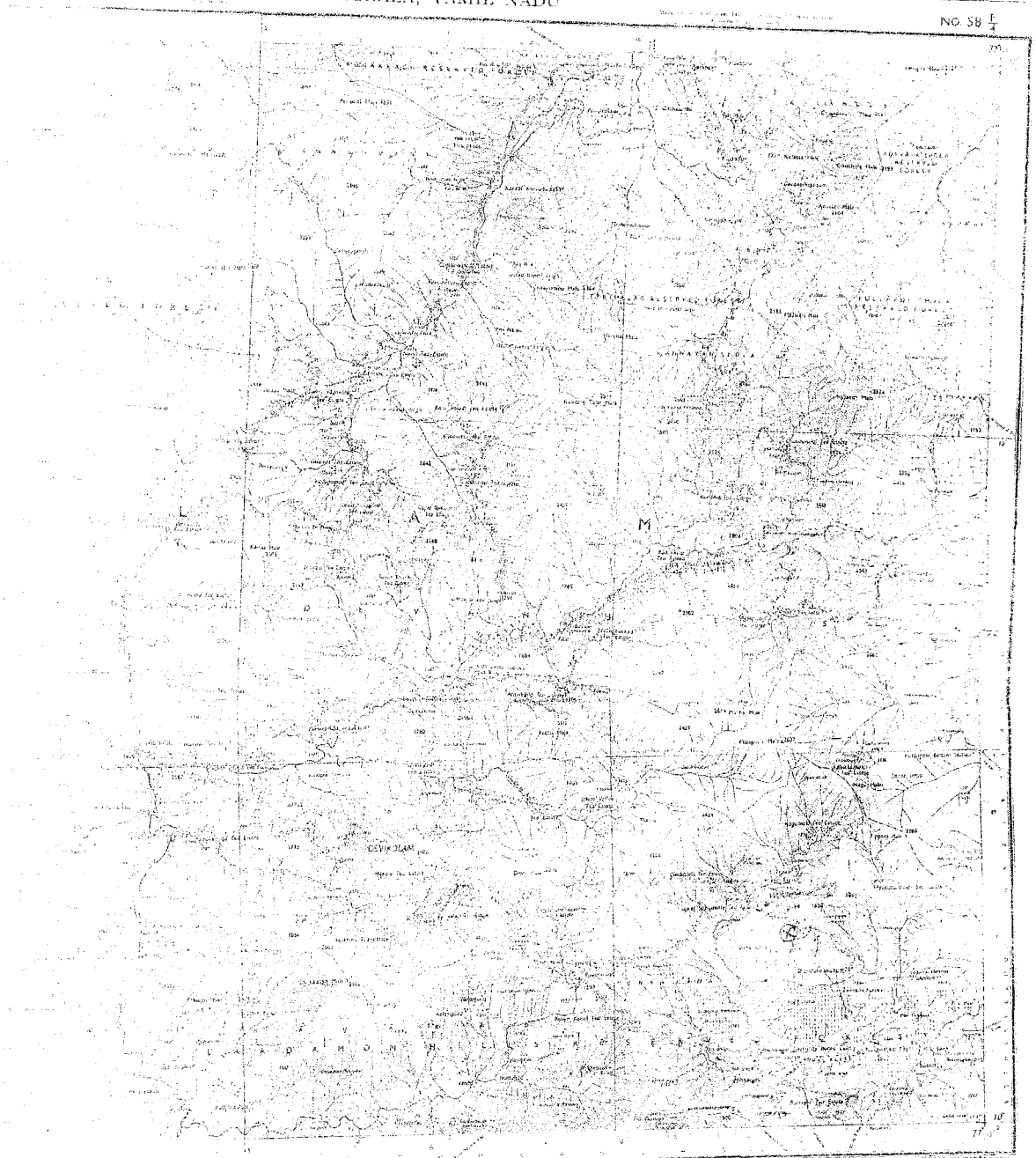


केरल, तमिल नाडु
KERALA, TAMIL NADU

NO. 58

NO. 58

NO. 58



THE GOVERNMENT OF INDIA
MINISTRY OF DEFENCE
GENERAL INVESTIGATIONS
DEPARTMENT




DIVISIONAL INVESTIGATOR
GENERAL INVESTIGATIONS
DEPARTMENT

Compensation and Taxation

Chief Conservator of Forests
High Range Office, Ponnani

An aerial photograph of a landscape, possibly a forest or agricultural area, with a white line delineating a specific area. The line starts on the left, goes up, then down, then up again, and finally down to the right. The area inside the line is labeled as 'Thottiyar HEP compensatory land area 0.7945 Ha.'.

Thottiyar HEP compensatory land area 0.7945 Ha.

A handwritten signature in black ink, located in the bottom right corner of the page.

Conservator of Forests
Kottai

Form-I
(for linear projects)
Government of Kerala
Office of the District Collector, Ernakulam

No. L16-7105/2019

Dated, 22.10.2021


TO WHOMSOEVER IT MAY CONCERN


In compliances of the Ministry of Environment and Forests (MoEF), Government of India's letter No.11-9/98-FC(pt) dated 3 rd August, 2009 wherein the MoEF issued guidelines on submission of evidences for having initiated and completed the process of settlement of rights under the Scheduled Tribes and Other Traditional Forest Dwellers (Recognition of Forest Rights) Act, 2006 ('FRA', for short) on the forest land proposed to be diverted for non-forest purposes read with MoEF's letter dated 5th February 2013 wherein MoEF issued certain relaxation in respect of linear projects, it is certified that 0.2695 hectares of forest land proposed to be diverted in favour of Kerala State Electricity Board Limited for laying 220 KV Double Circuit line from Thottiyar Hydro Electric Project House to 220 KV L.P. Madakkathara line for Evacuating the Power generated from Thottiyar Hydro Electric Project, in Ernakulam District falls within the jurisdiction of Neryamangalam Village in Kothamangalam tehsil.

It is further certified that:

- a) the complete process for identification and settlement of rights under the FRA has been carried out for entire hectares of forest area proposed for diversion. A copy of records of all consultation and meetings of the Forest Rights Committee(s), Gram Sabha(s), Sub-Division Level Committee(s) and the District Level Committee are enclosed as annexuretoannexre
- b) the diversion of forest land for facilities managed by the Government as required under section 3(2) of the FRA have been completed and the Grama sabha have given their consent to it;
- c) the proposal does not involve recognized right of primitive Tribal Groups and pre-agricultural communities.

Encls: As above




Jafar Malik, IAS
District Collector, Ernakulam