

**GOVERNMENT OF ANDHRA PRADESH
FOREST DEPARTMENT**

From Sri Y. Madhusudhana Reddy, IFS.,
Prl. Chief Conservator of Forests &
Head of Forest Force,
Andhra Pradesh,
Mangalagiri-522503.

To The Spl. Chief Secretary to the Government,
Environment, Forests, Science &
Technology Department,
Andhra Pradesh Secretariat,
Velagapudi - 522 503.

Ref.no.EFS02-15026/17/2018-FCA-SEC-PCCF/FCA-3,
Dated:06/08/2023.

Sir,

Sub:-APFD - F (C) Act, 1980 - Diversion of 0.52 ha forest land in Kanupuru East RF, Surveypalli RF, Surveypalli Extn RF of Nellore Range and Puduru & Yellasi RF of Venkatagiri Range Nellore Division for laying optical fiber cable by M/s. Vindhya Tele Links Ltd., Secunderabad-Further information called for - Submitted- Reg.

- Ref:-
1. Online Proposal No.FP/AP/OFC/37050/2018, Dt: 15.11.2018.
 2. PCCF & HoFF, A.P., Guntur Rc. no. EFS02-15026/17/2018- FCA- SEC PCCF/FCA-3, dated:18.11.2022.
 3. GoI, MoEF & CC, IRO, Vijayawada Ir. F. no. 4-APB200/2023-VIJ/438, dated:31.01.2023 received through GM no. 2845/Secton.II/2022/1938670, EFS & T (Sec.II) Dept., dated: 02.02.2023.
 4. CCF, Guntur Rc. no. 2409(i)/2018-TO, dated; 21.07.2023.

~
. ~

It is submitted that, the Chief Conservator of Forests, Guntur in the reference 4th cited has submitted point-wise information as desired by the Government in the reference 3rd cited. The point-wise information is as follows.

Sl. no.	GoAP memo no. 2845/Secton.II/2022/1938670, dated: 02.02.2023	Compliance
(i)	Copy of the order issued by the R&B regarding execution of work, if any;	It is submitted that, the Executive Engineer, R&B Division, Guduru vide Ir. no. P000903/GUDURU/D.No.000376, dated: 16.07.2018 has issued permission for execution of the work. Copy enclosed
(ii)	As reported, a case was booked vide DoR 31/2019-20 dated 27.03.2020, whereas the violation is claimed to have taken place in the year 2018. Hence, reasons for delay in initiation of action against	It is submitted that, a case was booked vide DoR no. 31/2019-20, dated: 27.03.2020. The laying of underground OFC with 0.5 mts width and 0.5 mt depth with drilling and pressure pipe laying equipment machine, the violation was noticed during the regular perambulation of RF by seeing the Pipe Line

	<p>violators may please be informed along with the present status of the offence proceedings.</p>	<p>cuttings at the junction points and reported by the Dy. R.O. who joined the section in March-2020 on promotion. Present FRO has also joined the Range in February ,2020 on Promotion. As the work is underground, the violation cannot be identified by external appearance. Initially UDOR was booked on violation in the month of March-2020 itself. On enquiry M/s Vindya Tele Links Ltd. Secunderabad has admitted the violation vide letter no. VTL/IP/P3/AP/ROW/2021-22/11, dated: 20.07.2021. Based on this the enquiry of site supervisor the management of Vindya Tele Links has submitted a letter that they have done the work prior to Marct,2019 before the submission of the Section-2 proposals. There is no delay in booking of case and initiation of action. Action will be taken against the concerned agency as per the AP Forest Act,1967.</p>
(iii)	<p>Whether the reported violation has taken place before or after making application under FCA, 1980 may please be informed and extent of forest area under violation may also be provided;</p>	<p>It is submitted that, violation was took place prior to submission of proposals under Section-2 of F(C) Act, 1980. The proposals were submitted immediately after knowing the status of land as forest land to the User agency. This was admitted by the M/s Vindya Tele Links Ltd., Secunderabad, during the enquiry and submitted their reply vide letter no. VTL/IP/P3/AP/ROW/2021-22/11, dated: 20.07.2021. OFC cable was laid to a length of 2006 meters in a trench of 0.5mts depth and 0.5 mts width which works out the quantity of 501.5 cu.m earth work excavation was done.</p>
(iv)	<p>Upon examination of the kml file, it is noticed that the proposed OFC alignment is passing along the existing road in the RF area. Hence, may kindly provide the legal status of the existing road i.e. whether is at an admitted RoW as per the RF notification or diverted under FCA, 1980 with supporting documents. Further, as per the recent year's imageries, it appears that the</p>	<p>Puduru RF The existing road is Right of way from Naidupeta to Mallam admitted in the Reserve Forest Notifications of Puduru RF and Yellasiri RF. In Yellasiri RF Notification the road to a width of 22 yards from the centre on either sides is excluded from the Reserved Forest. In Puduru RF the road was admitted as a Right of Way to a width of 30 feet and not excluded from the reserve Forest area. Copies of Puduru RF and Yellasiri RF and enclosed for kind perusal. The existing road from Naidupet to</p>

<p>road width has been increased. Hence, details on progress / improvement of the existing road carried out along with the time series information is required to be provided to examine the legality of the existing road and to process the proposal further</p>	<p>Mallam used to be maintained by the R & B Department regularly. The present width of the existing road is within the admitted width as per the Gazette notification of Puduru RF and Yellasiri RF.</p> <p><u>Surveyepalli RF:</u> "The surveyepalli road with vacant ground on its sides upto a width of twenty two yards from the carter will be excluded from the Reserve. The road enters the reserve on the Kanupur village boundary, eighty one yards west of the 1st mile stone, goes for one mile, two furlongs, eighty one yards and leaves it near Sundaramma Bhavi (well) or at two miles two furlongs"</p> <p><u>Surveyepalli Extn-RF: II.</u> "The local fund road to a width of twenty two yards on either side from its centre together with the charitable well and Chakitram situated on the north side of the road close to the main reserve have been excluded from the reservation. The road enters the reserve about eight chains west of the northernmost corner of survey No.1546 of Surveyepalli and running north-west, leave it into main reserve about twenty-two chains south of the north-west corner of the extension".</p> <p><u>Kanupuru (East) RF:</u> The surveyepalli road has been exclude from the serve upto a width of 22 yards from the centre on either side". (copies of Gazette notifications are enclosed).</p>
--	--

Further, it is submitted that, the user agency has carried out the work under presumption that the road is excluded from the Pudur RF as it was excluded in Yellasiri RF by obtaining permission from the concerned R & B authorities. Immediately after noticing the work in Pudur RF, the concerned Forest Range Officer has booked the case vide DoR31/2019-20, dated: 29.03.2020 U/s 20(i), C(ii), (iii), (iv) of AP Forest Act, 1967. OFC cable was laid to a length of 2006 meters in a trench 0.5 mts depth and 0.5 mts width which works out the quantity of 501.5 cu. M. earth work excavation was done and as per offence FSR, it's value was arrived at Rs. 2,64,290/-. Further, the work was stopped since then and not further work has been carried out by the user agency after submitting proposals for diversion. Action will be taken against the concerned user agency and the concerned staff as per the AP Forest Act, 1967. Therefore, no violation was done by the user agency after submitting the

proposals for diversion U/s-2 of Forest (Conservation) Act, 1980.

Government are requested to forward the above information to GoI, MoEF & CC, RO, Chennai, Sub-office at Vijayawada to accord clearance under Section-2 of Forest (Conservation) Act, 1980 as deemed fit in the matter.

Encl:- As above

Yours faithfully
Y Madhusudhana Reddy Ifs
Prl. Chief Conservator of Forests &
Head of Forest Force

Copy to the Chief Conservators of Forests, Guntur and Tirupathi.

Copy to the District Forest Officers, SPSR Nellore and Tirupathi for information and necessary action.

Copy to the Authorized Signatory, M/s Vindya Tele links Ltd., Secunderabad for information and necessary action.

Signed by Y Madhusudhana
Reddy Ifs
Date: 06-08-2023 09:25:41
Reason: Approved



**GOVERNMENT OF ANDHRA PRADESH
FOREST DEPARTMENT**



From
Sri Y.Srinivasa Reddy, IFS.,
Chief Conservator of Forests,
Guntur Circle, Guntur.

To
The Prl.Chief Conservator of Forests &
Head of Forest Force,
Andhra Pradesh, Mangalagiri.

Rc.no.2409(i)/2018-TO, dt.21.07.2023.

Sir,

Sub: APFD – F(C) Act, 1980- Diversion of 0.52ha of forest land in Kanupuru East RF, Survepalli RF, Survepalli Extn RF of Nellore Range and Puduru & Yallasiri RF of Venkatagiri Range of Nellore Division for laying of Optical Fiber Cable (OFC) in favour of M/s. Vindhya Tele Links Ltd., Visakhapatnam- submission of proposals under section-2 of F(C) Act, 1980 – additional information submitted - Reg.

- Ref:1. Online Proposal no.FP/AP/OFC/37050/2018,dt.15.11.2018.
2. Prl.CCF's, A.P, Guntur,Rc.no.EFSO2-15026/17/2018-FCA SEC-PCCF/FCA-3, dt.09.12.2018.
3. CCF, Guntur Rc.no.2409(i)/2018-TO,dt.24.09.2022.
4. Prl.CCF's, A.P, Guntur,Rc.no.EFSO2-15026/17/2018-FCA-3, dt.13.02.2023.
5.DFO, Nellore Rc.no.1631/2018/F11, dt.20.07.2023.

In compliance to the instructions issued in reference 4th cited, it is submitted that the District Forest Officer, Nellore has obtained the detailed information for each point wise from the District Forest Officer, Tirupati, and submitted it to this office vide reference 5th cited and the same is submitted herewith for favour of kind information.

This is submitted for favour of kind information and necessary action.

Encl. Ref.5th.

Yours faithfully,

Chief Conservator of Forests,
Guntur Circle, Guntur.

6/1/2023
Copy to the District Forest Officer, Nellore for information and necessary action.

**GOVERNMENT OF ANDHRA PRADESH
FOREST DEPARTMENT**

From
Sri A. Chandra Sekhar, SFS,
District Forest Officer
SPSR Nellore.

To
The Chief Conservator of Forests,
Guntur

Rc.No.1631/2018F11 dt. 20-7-2023

Sir,

Sub: APFD – FC Act, 1980 – Diversion of 0.52 Ha. of forest land in Kanupuru East RF, Surveyepalli RF, Surveyepalli Extn RF of Nellore Range of Nellore Division, Puduru& Yellasiri RFs of Venkatagiri Range of Tirupathi Division for laying of Optical Fiber Cable by M/s Vindhya Tele Links Ltd, Secunderabad – submission of information to the additional information.

Ref: 1. PCCF(HoFF), AP, Gnt. Ref.no.EFS02-15026/17/2018- FCA - SEC-PCCF/FCA-3,
Dated: 13-02-2023
2. DFO Tirupathi Rc. No. 360/2023TO dt. 28-06-2023

&&&

With reference to the additional information as called for in the ref 1st cited is submitted by the District Forest Officer, Tirupathi vide ref 2nd cited. The information furnished by the District Forest officer, Tirupathi along with its enclosers are submitted herewith.

As regards the Nellore division, the information to the additional information pertaining to Nellore division is submitted herewith.

Sl. No.	Additional information	Reply
1	Copy of the order issued by the R&B regarding execution of work if any.	The information furnished by the DFO, Tirupathi vide ref 2 nd cited is enclosed.
2	As reported, a case was booked vide DoR 31/2019-20 dated 27-03-2020. Whereas the violation is claimed to have taken place in the year 2018. Hence, reasons for delay in initiation of action against violations may please be informed along with the present status of offence proceedings.	It is submitted that, the DFO, Tirupathi has submitted reply for the violations in Puduru RF. The same is enclosed herewith
3	Whether the reported violations have taken place before or after making application Under FCA, 1980 may please be informed and extent of forest area under violations may also be provided.	

7673981/2023/FCA-PCCF

Sl. No.	Additional information	Reply
4	<p>Upon examination of the kml file, this noticed that, the proposed OFC alignment is passing along the existing road in the RF area. Hence, may kindly provide the legal status of the existing road ie whether is at an admitted RoW as per the RF notification or diverted under FCA 1980 with supporting documents. Further, as per the recent years imagieries, it appears that the road width has been increased. Hence details on progress/improvement of existing road carried out along with the time series information is required to be provided to examine the legality of the existing road and to process the proposal further.</p>	<p>It is submitted that, the reply to this point furnished by the DFO, Tirupathi vide ref 2nd cited is enclosed. As regards kanupur East RF, Survealli RF and Surveyepalli extn RFs, the following are mentioned in gazette notification.</p> <p><u>Surveyepalli RF:</u> "Remarks I: The surveyepalli road with vacant ground on its sides upto a width of twenty two yards from the carter will be excluded from the Reserve. The road enters the reserve on the Kanupur village boundary, eighty one yards west of the 1st mile stone, goes for one mile, two furlongs, eighty one yars and leaves it near sundaramma Bhavi (well) or at two miles two furlongs."</p> <p><u>Surveyepalli Extn RF:</u>"II. The local fund road to a width of twenty two yards on either side from its cerntre together with the charitable well and Chakltram situated on the north side of the road close to the main reserve have been excluded from reservation. The road enters the reserve about eight chains west of the northernmost corner of survey No. 1546 of Surveyepall and running north-west, leave it into main reserve about twenty-two chains south of the nort-west corner of the extension."</p> <p><u>Kanupuru(East) RF:</u>" the surveyepalli road has been exclude from the serve upto a width of 22 yards from the centre on either side".</p> <p>(copies of the gazette notifications of the above RFs are enclosed).</p>

This is submitted for favour of kind information.

Encl; Ref 2nd cited with enclosers.

//tcbo//


20/7/23
Technical Officer

Yours faithfully,
Sd/-A Chandra Sekhar,
District Forest Officer,
SPSR Nellore.

**GOVERNMENT OF ANDHRA PRADESH
FOREST DEPARTMENT**

From
Sri A. Chandra Sekhar, SFS,
District Forest Officer
SPSR Nellore.

To
The Chief Conservator of Forests,
Guntur

Rc.No.1631/2018F11 dt. 20-7-2023

Sir,

Sub: APFD - FC Act, 1980 - Diversion of 0.52 Ha. of forest land in Kanupuru East RF, Surveypalli RF, Surveypalli Extn RF of Nellore Range of Nellore Division, Puduru & Yellasiri RFs of Venkatagiri Range of Tirupathi Division for laying of Optical Fiber Cable by M/s Vindhya Tele Links Ltd, Secunderabad - submission of information to the additional information.

Ref: 1. PCCF(HoFF), AP, Gnt. Ref.no.EFS02-15026/17/2018- FCA - SEC-PCCF/FCA-3,
Dated: 13-02-2023
2. DFO Tirupathi Rc. No. 360/2023TO dt. 28-06-2023

&&&

With reference to the additional information as called for in the ref 1st cited is submitted by the District Forest Officer, Tirupathi vide ref 2nd cited. The information furnished by the District Forest officer, Tirupathi along with its enclosures are submitted herewith.

As regards the Nellore division, the information to the additional information pertaining to Nellore division is submitted herewith.

Sl. No.	Additional information	Reply
1	Copy of the order issued by the R&B regarding execution of work if any.	The information furnished by the DFO, Tirupathi vide ref 2 nd cited is enclosed.
2	As reported, a case was booked vide DoR 31/2019-20 dated 27-03-2020. Whereas the violation is claimed to have taken place in the year 2018. Hence, reasons for delay in initiation of action against violations may please be informed along with the present status of offence proceedings.	It is submitted that, the DFO, Tirupathi has submitted reply for the violations in Puduru RF. The same is enclosed herewith
3	Whether the reported violations have taken place before or after making application Under FCA, 1980 may please be informed and extent of forest area under violations may also be provided.	

7673981/2023/FCA -PCCF

Sl. No.	Additional information	Reply
4	<p>Upon examination of the kml file, this noticed that, the proposed OFC alignment is passing along the existing road in the RF area. Hence, may kindly provide the legal status of the existing road ie whether is at an admitted RoW as per the RF notification or diverted under FCA 1980 with supporting documents. Further, as per the recent years imagieries, it appears that the road width has been increased. Hence details on progress/improvement of existing road carried out along with the time series information is required to be provided to examine the legality of the existing road and to process the proposal further.</p>	<p>It is submitted that, the reply to this point furnished by the DFO, Tirupathi vide ref 2nd cited is enclosed. As regards kanupur East RF, Survealli RF and Surveyepalli extn RFs, the following are mentioned in gazette notification.</p> <p><u>Surveyepalli RF:</u> "Remarks I: The surveyepalli road with vacant ground on its sides upto a width of twenty two yards from the carter will be excluded from the Reserve. The road enters the reserve on the Kanupur village boundary, eighty one yards west of the 1st mile stone, goes for one mile, two furlongs, eighty one yars and leaves it near sundaramma Bhavi (well) or at two miles two furlongs."</p> <p><u>Surveyepalli Extn RF:</u>"II. The local fund road to a width of twenty two yards on either side from its cerntr together with the charitable well and Chakiltram situated on the north side of the road close to the main reserve have been excluded from reservation. The road enters the reserve about eight chains west of the northernmost corner of survey No. 1546 of Surveyepalli and running north-west, leave it into main reserve about twenty-two chains south of the nort-west corner of the extension."</p> <p><u>Kanupuru(East) RF:</u>" the surveyepalli road has been exclude from the serve upto a width of 22 yards from the centre on either side".</p> <p>(copies of the gazette notifications of the above RFs are enclosed).</p>

This is submitted for favour of kind information.

Encl; Ref 2nd cited with enclosers.

Yours faithfully,
Sd/-A Chandra Sekhar,
District Forest Officer,
SPSR Nellore.

//tcbo//


Technical Officer

No.743.A.

Copy to the Government of India, Revenue and
Agricultural Department.

(Signed) C.A. GALTON,
Secretary to Government.

NOTIFICATION

His Excellency the Governor in Council is pleased to declare, under the provisions of section 16 of the Madras Forest Act (V of 1882), that from the 15th December 1890, the area, the boundaries of which are set forth in the schedule appended to this notification, shall be constituted "reserved forest".

SCHEDULE.

District.	Taluk.	Villages.	Name of Boundaries. forest.
-----------	--------	-----------	--------------------------------

Nellore.	Gudur.	Survepalli, Idimipalli.	Survepalli.
----------	--------	----------------------------	-------------

Boundaries:- North:- From the trijunction of survepalli, Kakutur and Kantopalli, along the southern boundary of the last named village, to the western border of the Revurivari Khandriga tank.

East:- From the last named point, a straight line due south along the western borders of the said tank of Digavarigala gunta(pond) and of Kotta gunta to cairn No.1 situated on the northern supply channel of the Ura tank at about ten chains south of the last named gunta(pond); then another straight line running east of south and through cairn No.2. which is situated on the cart-track from Survepalli to Naidupalam, to the western most corner of survey No. 2349; then along the west and south sides of that field, and the south side of No.2350, both of survepalli, to the south-east corner of the latter; then a straight line to the north-east corner of the Mamilla tank.

South:- From the last mentioned point, a straight line along the northern borders of the said Mamilla tank to a point on the east side of No.576 of Idimipalli about seven chains south of its north-east corner.

West:- From the point last named, along the east sides of survey Nos.576, 585 and 586 of Idimipalli and Nos.2341, 2342, 2347, 2346, 2305 (Kotta tank) and 2304 and the north side of the last field to its north-west corner; then a straight line along the western end of Ramayagunta to the easternmost corner of No.2301; then along the east sides of Nos.2301 and 2300, the north sides of Nos.2289, 2288, 2284 and 2194 of survepalli to the south-east corner of No.630 of Karupur; then along the east sides of that field and Nos.656 and 657, both of the same village, up to the starting point of the northern boundary.

REMARKS:- I. The Survopalli road with vacant ground on its sides up to a width of twenty two yards from the centre will be excluded from the reserve. The road enters the reserve on the Kanupur village boundary, eighty one yards west of the 1st mile stone, goes for one mile, two furlongs, eighty one yards and leaves it near Sundaramma Bhavi (well) or at two miles less two furlongs.

II. Public rights of way have been allowed over the following:--

1. Cart-track from Survopalli to Gurivindapudi to a width of three and a half yards. It enters the reserve near No.2349 and leaves it near No.2347, both of Survopalli, after going a length of five furlongs, one hundred and sixty seven yards.
2. Foot-path from Survopalli to Naidupalem to a width of three feet. This enters the reserve near cairn No.2, and after passing through it for a length of six furlongs, one hundred and forty seven yards, leaves it near No.2300. of survopalli.
3. Cart-track from Tikkavarapad to the Survopalli road to a width of three and a half yards. This enters the reserve south of Kottagunta pond, and joins the road at one mile, four furlongs, sixty three yards, after passing a length of three furlongs, nine yards.
4. Foot-path from Tikkavarapad to Gurivindapudi and other villages to a width of three feet. This enters the reserve near Sundaramma Bhavi (well), and after going a length of about one mile, two furlongs, one hundred yards, leaves it near No.2288 of Survopalli.
5. Cart-track from Gothapalem to Kakatur to a width of three and a half yards. This enters the reserve south-west of the Revurivari Khandriga lands and after going for a length of about five furlongs, sixty seven yards, leaves it in survey No.656 of Kanupur.
6. Foot-path from Mekalavaripalem to Palukarivaripalem to a width of three feet. This enters the reserve in Mekalavaripalem Inam No.2350, and leaves it about three hundred yards east of survey No.576 of Idimipalli after going a length of seven furlongs, one hundred and twenty seven yards.

Resolution--dated 30th October, 1890, Forest No.658.

Communicated to the Conservator of Forests, Northern Circle, and the Collector of Nellore.

(A true Copy and Extract)

(Signed) H.A. SIM,

Acting Secretary.

To the Conservator of Forests, Northern Circle.
" Collector of Nellore, with sketch-map returned.
Copy to the Examiner of Forest Accounts.

/True Copy/

District Forest Officer,
Nellore South Division,
NELLORE.

1902.
Board of Revenue
 (Land Revenue),
MADRAS.

Printed January 30th.

Gal
16.2.02

Proceedings, Forest No. 13, 6th January 1902.

no. $\frac{28R}{41}$ 7 8: January 1902.
Sp. 14.

Communicated to Forest Sd. Officer,
 & District Engineer for information.

JANUARY.

B
13/2
4

for Director

The Forest Sd. Officer, Belur
with a sketch.

Communicating to the Collector of Nellore and the Conservator of Forests, Central Circle, Government Order directing the publication in the Fort St. George and the Nellore District Gazette of the draft notification under section 16 of the Madras Forest Act for the constitution of the Sarvepalle extension block in the Gudur taluk as a reserved forest.

Johns

BOARD OF REVENUE (LAND REVENUE), FOREST No. 18, 6TH JANUARY 1902.

5

Resolution—Forest No. 358, dated 25th November 1901.

The draft notification under section 16 of the Forest Act for the Sarvepalli extension block in the Gudur taluk of the Nellore district will be submitted to Government for approval and publication in the *Fort St. George Gazette*.

2. The block may be declared reserved from the 1st April 1902.

(True Extract.)

(Signed) LIONEL DAVIDSON,
Secretary.

To the Secretary to Government, Revenue Department,
with draft notifications (one original and
two printed) and a sketch-map to be returned.

Order—No. 1161, Revenue, dated 16th December 1901.

Forest No. 211.

The draft notification is approved
and will be published in the *Fort St.
George and Nellore District Gazettes*,

the 1st April 1902 being entered as the date from which reservation shall take effect.

(True Extract.)

(Signed) M. HAMMICK,
Ag. Secretary to Government.

To the Board of Revenue (Land Revenue), with map.
„ the Superintendent, Government Press, with notification.

Endorsement No. 1161A.

Copy to the Government of India, Revenue and Agricultural Department.

(Signed) E. S. LLOYD,
Under Secretary to Government.

NOTIFICATION.

His Excellency the Governor in Council is pleased to declare, under the provisions of section 16 of the Madras Forest Act (V of 1882), that, from the 1st April 1902, the area, the boundaries of which are set forth in the schedule appended to this notification, shall be constituted a "reserved forest."

SCHEDULE.

District.	Taluk.	Name of forest.	Boundaries.
Nellore.	Gudur ..	Sarvepalli extension.	<p><i>North</i>.—Starting from wire No. 1 on the eastern boundary of the Sarvepalli reserved forest situated on the northern supply channel of the Ura tank about fourteen chains south of Kotigunta, the line runs in a straight line due east to Kona tank at a point about fourteen chains south-east of the westernmost corner of survey No. 2191 (Kona tank).</p> <p><i>East</i>.—Then along the west side of that number, the south side of survey No. 2113 and the west sides of survey Nos. 1048 and 1408 up to a point about four chains north of the south-west corner of the last number; then a straight line west to the northernmost corner of survey No. 1446; then the west side of that number up to the Leval Pand road; then north-west along the north side of the said road for a distance of eight chains to a wire; then south-west across the road for a distance of five chains to a culm; then south-east to meet the west side of survey No. 1548 at a point about four chains south of the said road; then the west side of survey No. 1548 up to its south-west corner; then a straight line south to the north-east corner of survey No. 2369.</p> <p><i>South</i>.—Then the north and west sides of that number and the west sides of survey Nos. 2353 and 2349 up to where the cart-track from Sarvepalli to Gurevindupudi crosses the west side of survey No. 2369; then along the west side of that cart-track up to where it recrosses that side; then the west side of that number up to where it meets the boundary of the Sarvepalli reserved forest.</p> <p><i>West</i>.—Then along the eastern boundary of the Sarvepalli reserved forest to the starting point.</p> <p><i>Note</i>.—All the above number are of Sarvepalli villages.</p>

6 BOARD OF REVENUE (LAND REVENUE), FOREST No. 13, 6TH JANUARY 1902.

REMARKS I.—The following public rights of way have been allowed :—

(i) *The foot-path three feet wide for men only from Tikkasweped to Gannindipadi.*—This enters the reserve about seventeen chains east of the north-west corner of the reserve and running south-west for about three furlongs, leaves it into the Serrepalli reserved forest.

(ii) *The cart-track four yards wide from Tikkasweped to the Local Fund road.*—This enters the reserve about thirty chains east of its north-west corner and running south for about four furlongs, joins the Local Fund road inside the reserve.

(iii) *The foot-path three feet wide for men only from Serrepalli to Napatupalam.*—This enters the reserve at the south-west corner of survey No. 1545 of Serrepalli and running west for about six furlongs, leaves it into the Serrepalli reserved forest.

⇒ II. The Local Fund road to a width of twenty-two yards on either side from its centre together with the charitable well and station situated on the north side of the road close to the main reserve have been excluded from reservation. The road enters the reserve about eight chains west of the northernmost corner of survey No. 1545 of Serrepalli and running north-west, leaves it into the main reserve about twenty-two chains south of the north-west corner of the extension.

RESOLUTION—Forest No. 13, dated 6th January 1902.

Communicated to the Collector of Nellore and to the Conservator of Forests, Central Circle.

(True Extract.)

S. Purthaswami
for Secretary.

To the Collector of Nellore, with map returned.

" Conservator of Forests, Central Circle.

" Forest Settlement-officer, Nellore, &c., districts. ✓

BOARD OF REVENUE (LAND REVENUE), 19TH OCTOBER 1889, FOREST No. 516. 3

NOTIFICATION.

His Excellency the Governor in Council is pleased to declare, under the provisions of section 16 of the Madras Forest Act (V of 1882), that from 1st October 1889 the area, the boundaries of which are set forth in the schedule appended to this notification, shall be constituted "reserved forest."

SCHEDULE.

District.	Taluk.	Village.	Name of forest.	Boundaries.
Nellore.	Gōdātr.	Kanupur.	Kanupur (East).	<p>North.—The southern side of fields numbered 631 and 632 of Kanupur village, then a straight line from the south-east corner of No. 632 to the south-east corner of No. 634, then the eastern side of No. 634 to the point where it meets the boundary of No. 638, then the south-eastern side of that field and the eastern sides of No. 647 and No. 648 and the southern side of No. 646 to the eastern boundary of the village.</p> <p>East.—The western boundary of the village of Sarvepalli to the tri-junction of Sarvepalli, Anupallipadu and Kanupur.</p> <p>South.—The northern boundary of Anupallipadu to a cairn nearly due south of the Kalaga tank, then a line to the southern point of that tank, then the south-east, east and north-east sides of the tank to the eastern boundary of field No. 628 of Kanupur, then the east and north sides of that field to the point where the northern boundary turns almost due south; then a straight line almost due west to the trunk road from Madras to Nellore which it meets at a point 97 miles 3 chains 71 links from Madras.</p> <p>West.—The abovementioned road to the point where it meets the northern boundary.</p>

REMARKS.—I. Public rights of way have been admitted over the following pathways:—

- (1) Cart-track from Veekatichala chattram to Gōdātrah to a width of 3½ yards. (It enters the reserve near the north-east corner of No. 648, goes in an easterly direction, passing in and out of the northern boundary of the reserve for about 3½ furlongs, and leaves it about 3 chains west of south-east corner of No. 636.)
- (2) Foot-path not exceeding 3 feet in width for the use of the villagers of Dedinjapalem from near the south-west corner of No. 638 (Kakarocheruvu) on the boundary of the reserve in a southerly direction to the shrine of Mahalakshmi, crossing the southern boundary of the reserve west of the north-west corner of No. 628, the length within the reserve being about 7 furlongs.

⇒ II. The Sarvepalli road has been excluded from the reserve up to a width of 25 yards from the centre on either side.

Resolution—dated 14th September 1889, Forest Mis. No. 871.

The Board regret that, owing to the second map submitted by the Collector having been incorrectly prepared, they fell into the same error as Mr. Gamble, and carried the eastern boundary of the block to the tri-junction point of Anupallipadu, Kanupur and Sarvepalli, which, however, appears from the survey map of the second-named village to lie on the southern boundary of the block about midway across it. They, therefore, submit a revised statement of the eastern and southern boundaries of the block for substitution for those approved in the Government Order read above. A copy of village map of Kanupur village is submitted to Government for information and return.

Amended boundaries.

East.—The western boundary of the Sarvepalli village up to the point where that boundary turns to the west.

South.—From that point the continuation of that boundary up to its tri-junction with Kanupur and Anupallipadu, then the northern boundaries of the latter village up to a cairn nearly due south, &c. (as in Government notification).

(A true Copy and Extract.)

(Signed) **M. HAMMICK,**
Secretary.

To the Secretary to Government, Revenue Department,
with a revised boundary statement, a sketch-map
of the Kanupur (East) block and survey map of
Kanupur (third part) to be returned.

719
7/7/2023

**GOVERNMENT OF ANDHRA PRADESH
FOREST DEPARTMENT**

From
Sri G.Satish,
District Forest Officer,
TIRUPATI.

To
The Chief Conservator of Forests,
Tirupati Circle,
Tirupati



Rc. No.360/2023/TO, Dt:28.06.2023.

Sir,

F-11

Sub:-	APFD - FC Act, 1980 - Diversion of 0.52 Ha. Of forest land proposed for laying of OFC along the Right of way in Nellore division by M/s Vindhya Tele links Ltd., Secunderabad - Addl. Information called for - Submission of report- Reg.
Ref:-	1. Govt.Memo No.2845/Section.II/2022/1938670 Dt:02.02.2023 Communicated Prl.CCF,HoFF,AP,Mangalagiri,Rc.No.EFS02-15026/17/2018/FCA-3 Dt:13.02.2023 2.FRO Venkatagiri RcNo.128/22 dt 13.04.2023

(588)

It is submitted that in reference 1st cited the Prl. Chief Conservator of Forests,(HoFF),Andhra Pradesh Mangalagiri has directed to furnish the additional information as called for by the Govt.of India in respect of Violations done by M/s Vindya tele links in Venkatagiri Range while the violation done by the user agency Venkatagiri Range was under the control of Nellore Division, consequent to Reorganization of Forest Divisions, the said area was tagged on to Tirupati Division . In this connection, it is submitted that the Forest Range Officer Venkatagiri has submitted his report in reference 2nd cited. I submit here with the replies to each observation as detailed below.

Sl.No	Additional information called for	Reply submitted
1	Copy of the order issued by the R&B regarding execution of work, if any;	Yes, the Executive Engineer R & B Guduru, has issued permission for execution of the work Vide Lr. No EE. GUDURU/APCR P000903/GUDURU/D.No.000376 dated: 16.07.2018. Copy Enclosed.
2	As reported, a case was booked vide DoR 31/2019-20 dated 27.03.2020, whereas the violation is claimed to have taken place in the year 2018. Hence, reasons for delay in initiation of action against violators may please be informed	DOR No 31/2019-20 dated 27.03.2020 was booked on Vindhya telelinks. The violation is laying of underground OFC with 0.5 mt width and 0.5mt depth with drilling and pressure pipe laying equipment machine, the violation was noticed during the regular perambulation of RF by seeing the Pipe Line Cuttings at the junction points and reported by the Dy.R.O who joined the section in March 2020 on promotion. Present F.R.O has also joined the Range in February 2020 on promotion.

	along with the present status of the offence proceedings.	As the work is under ground, the violation cannot be identified by external appearance. Initially UDOR was booked on violation in the month of March 2020 itself. On enquiry M/S Vindya Tele links LTD, Secundrabad, has admitted the violation vide Letter No. VTL/IP/P3/AP/ROW/2021-22/11- dated. 20.07.2021. Based on this the site supervisor Vindya Tele links LTD, is added as accused. During the enquiry the management of Vindya tele links has submitted a letter that they have done the work prior to march 2019 before the submission of the section 2 proposals. There is no delay in booking of case and initiation of action. Action will be taken against the concerned agency as per the AP Forest Act 1967.
3	Whether the reported violation has taken place before or after making application under FCA, 1980 may please be informed and extent of forest area under violation may also be provided;	Violation was took place prior to submission of proposals under section 2 of F (C) Act, 1980. The proposals were submitted immediately after knowing the status of land as Forest land to the user agency. This was admitted by the M/s Vindya Tele links LTD, Secundrabad, during the enquiry and submitted their reply vide Letter No. VTL/IP/P3/AP/ROW/2021-22/11-dated.20.07.2021 OFC cable was laid to a length of 2006 metres in a trench 0.5 mts depth and 0.5mts width which works out the quantity of 501.5 cu.m earth work excavation was done
4	Upon examination of the Kml file, it is noticed that the proposed OFC alignment is passing along the existing road in the RF area. Hence, may kindly provide the legal status of the existing road i.e. whether is at an admitted RoW as per the RF notification or diverted under FCA, 1980 with supporting documents. Further, as per the recent year's imageries, it appears that the road width has been increased. Hence, details on progress/ improvement of the existing road carried out	The existing road is Right of way from Naidupeta to Mallam admitted in the Reserve Forest Notifications of puduru RF and Yellasiri RF. In Yellasiri RF Notification the road to a width of 22 yards from the centre on either sides is excluded from the Reserved Forest. In puduru RF the road was admitted as a Right of Way to a width of 30 feet and not excluded from the Reserve Forest area. Copies of puduru RF and Yellasiri RF are enclosed for kind perusal . The existing road from Naidupeta to Mallam used to be maintained by the R & B department regularly. The present width of the existing road is within the admitted width as per the Gazette notification of Puduru RF and Yellasiri RF.

along with the time series information is required to be provided to examine the legality of the existing road and to process the proposal further	
--	--

In this connection it is submitted that the user agency has carried out the work under presumption that the road is excluded from the Pudur RF as it was excluded in Yellasiri RF by obtaining permission from the concerned R&B authorities. Immediately after noticing the work in Pudur Reserved Forest ,the concerned Forest Range Officer has booked the case vide DOR 31/2019-20 dt 29.03.2020 U/S 20(i) ,C (ii),(iii), (iv) of AP Forest Act 1967. OFC cable was laid to a length of 2006 metres in a trench 0.5 mts depth and 0.5mts width which works out the quantity of 501.5 cu.m earth work excavation was done and as per offence FSR, it's value was arrived at Rs 264290/-. Further it is submitted that the work was stopped since then and no further work has been carried out by the User agency after submitting proposals for diversion. Action will be taken against the concerned user agency and the concerned staff as per the AP Forest Act 1967. Therefore ,no violation was done by the user agency after submitting the proposals for diversion u/s 2 of Forest (Conservation) Act 1980.

In view of the above facts , proposals submitted by the user agency for Diversion of the said Forest land for laying the OFC cable as per the provisions of section 2 of Forest (conservation)Act 1980 may please be considered and necessary action may be taken as deemed fit. .

This is submitted for favour of kind Information and necessary action

Endl : As stated above.

Yours faithfully,
Sd/- G.Satish
District Forest Officer,
Tirupati

Copy to the District Forest Officer, SPSR Nellore along with enclosures for information and necessary action.

// tcbo //


Technical Officer 3/5/23

**Government of Andhra Pradesh
Forest Department**



From,
B.Rajendra Prasad,
Forest Range officer,
Venkatagiri.

To
The District Forest Officer
Tirupathi.

//Through Sub-Divisional Forest Officer, Venkatagiri//

Rc.No. 128/22 Dt. 13-04-2023

Respected Sir,

Sub:- APFD - F.C Act, 1980 – Diversion of 0.52 Ha of Forest Land proposed for Laying of OFC along the Right of Way (Nayudupeta – Mallam Road,) in Puduru and Yellasiiri RFs in favour of M/S Vindhya Tele links LTD, Secundrabad-Additional information called for - Submission of Report -Reg


Ref:- 1.DFO Tirupathi, Rc.No.360/2023/F 10 Dt: 20-03-2023

&&&&

In obedience to the instructions issued vide Ref Cited, I submit herewith the Information as called for against each point as detailed below:

Sl.No	Information Sought	Reply Submitted
1	Copy of the order issued by the R & B regarding execution of work. if any	Yes the Executive Engineer R & B Guduru, has issued permission for execution of the work .Vide Lr. No EE.GUDURU/APCR P000903/GUDURU/D .No.000376 dated: 05.06.2018. Copy Enclosed.
2	As reported, a case was booked vide DOR No 31/2019-20 dated 27.03.2020 where the violation has claimed to have taken place in the year 2018.Hence, Reasons for delay in initiation of action against violators may please be informed along with the present status of the offence proceedings.	DOR No 31/2019-20 dated 27.03.2020 was booked on Vindhya telelinks. The violation is laying of underground OFC with 0.5 mt width and 0.5mt depth that too with drilling and pressure pipe laying equipment machine, the violation was noticed during the regular perambulation of RF by seeing the Pipe Line Cuttings at the Junction points and reported by the Dy.R.O who joined the section in March 2020 on Promotion. Present F.R.O has also joined the Range in February 2020 on promotion. As the work is under ground, the

TO
putyp
sp



		<p>violation cannot be identified by external appearance. Initially UDOR was booked on violation in the month of March 2020 itself. On enquiry M/S Vindhya Tele links LTD, Secundrabad, has admitted the violation Vide Letter No.VTL/IP/P3/AP/ROW/2021-22/11-dated 20.0.2021. Based on this the site supervisor Vindhya Tele links LTD, is added as accused. During the enquiry the management of Vindhya telelinks has submitted a letter that they have done the work prior to march 2019 before the submission of the section 2 proposals There is no delay in booking of case and initiation of action. The present stage of the case proceedings is pending for penalization and regularization of the work under FC Act 1980 by concerned Authority.</p>
3	<p>Weather the reported violation has taken place before or after making application under FCA1980 may please be informed and extent of forest area under violation may be provided.</p>	<p>Violation clearly too place prior to submission of section 2 proposals under FCA, 1980.The proposals were submitted only after the work was stopped by the then forest staff. This was clearly admitted by the M/S Vindhya Tele links LTD, Secundrabad, in their reply during the enquiry vide Letter No.VTL/IP/P3/AP/ROW/2021-22/11-dated 20.072021.</p> <p>OFC cable was laid to a length of 2006 mts in a trench of 1.5mts depth and 1.5mts width a total of 501.5cmt work was done</p>
4	<p>Upon examination of the kML file the proposed OFC alignment is passing along the existing road in the RF area. Hence may kindly provide the legal status of the existing road i.e. weather it is an admitted OW as per the RF notification or diverted under FCA, 1980. With supporting documents. Further as per the recent aerial imageries it appears that the road width has been increased. Hence details on process improvement of the existing</p>	<p>The existing road is Right of Way from Naidupeta to Mallam admitted in the Reserve Forest Notifications of Puduru RF and Yellasiri RF. In Yellasiri RF Notification the road to a width of 22 yards from the centre on either sides is excluded from the Reserve Forest. In Puduru RF the road is a ROW to a width of 30 feet and not excluded from the Reserve Forest area.(copies of Puduru RF and Yellasiri RF. In Yellasiri RF Notification enclosed)</p> <p>The road from Naidupeta to Mallam was extended to double road by R & B department in 2018-19. The work was carried out from March</p>

road carried out along with time series information is required to be provided to examine the legality of the existing road and to process the proposal further.	2018 to November 2018, during TDP Government. The present width of the extended double road falls under the admitted width as per Puduru RF and Yellasiri RF. In Yellasiri RF Notification.
--	---

Yours faithfully,

Thirupathi 13/4/23
Forest Range Officer,
Venkatagiri.

Submitted to The District Forest Officer (T) Thirupathi for favour of informal necessary action.

Thirupathi
14/04/2023.
Sub-Divisional Forest Officer
Venkatagiri.

అటవీ నేరము - 'యఫ్' ఫారము

(1969 ఆంధ్రప్రదేశ్ అటవీ నేరముల (రాజీ అభియోగము) నియమావళిలోని
13వ నియమము చూడుడు)

రేంజి : Venkatapuram

డివిజన్ : నెల్లూరు

అటవీ నేరము నెం.

DOR No: 31/2019-20

2019 - 2020

నివేదిక తేది: _____

1. నేరము జరిగిన ప్రదేశము, తేది

Naidupet & Chilla⁷⁸⁰ Naidupeta నెల్లూరు
Puduru RF రిజర్వు Comp No 171
ప్రదేశములో 27/3/2020 తేదీన

2. ఎప్పుడు, ఎక్కడ, ఎవరిచేత కనుగొనబడినది.
ఎవరిచే ఎప్పుడు నివేదించబడినది? నివేదిక
సంఖ్య తేది

27/03/2020 తేదీన ఒకటవ కాలంలో కనుపరచిన
ప్రదేశంలో 5వ కాలంలోని సాక్షులచేత కనుగొనబడి.
సాక్షి 3 చే అటవీ నేరము ప్రాథమిక నివేదిక
నెం. 1/66 తేది 27/03/2020 యందు రిపోర్టు
చేయబడినది.

3. ముద్దాయిల సంఖ్య, పేరు, వయస్సు, తండ్రి, కులం
వృత్తి, నివాసము, అరెస్టు చేయబడినచో ఎవరిచే,
ఎప్పుడు, ఎక్కడ ?

1. K. Sreenivasulu (Site Supervisor)
2. K. Ramachandrababu, 4/372/1
3. College Road, Chilla - 5171

4. నేరపు స్వభావము ఏ విషయము క్రింద ఏవిధానము
క్రింద నిర్ణయము ?
నేరము అటవీ ఉత్పత్తి దొంగతనమైనచో దొంగి
రించబడిన పరిమాణము విలువ తెలుపు నేరం
అక్రమముగా మేకలగు మేపుట అయినచే
మేకల సంఖ్య వాటి వివరములు తెలుపుడు.

Illegal entry into RF, digging
of trench and laying of
in Puduru RF Comp No 171, U
20 (i) (c) (ii) (iii) (iv) of AP Forest
Act- 1967 and Sec 2 of forest
Conservation Act- 1980

5. సాక్షుల సంఖ్య, పేరు, తండ్రి, వృత్తి, నివాసము
ప్రతి ఒక్క సాక్షి నుండి ఏ అంశములపై సాక్షుల
తీసుకొనబడినది.

1. A. Dharmababu FBO Chilla
2. M. Hameed FBO Naidupeta
3. P. Prasad Reddy S/o P. Naidupeta
4. P. Ankaiah, S/o, Chinnam
5. H. Chalapathi S/o Ramachandrababu
6. P. A. Usha S/o P. Hameed.

6. ముద్దాయి రాజీతి సుముఖముగా ఉన్నాడా?

7. జప్తు చేయబడిన సాక్షులు మొదలైనవాటి వివరణ,
విలువ ఎవరిచే, ఎప్పుడు జప్తు చేయబడినది?

Yes
0.5 mt x 0.5 mt x 200 mt = 5000
501.5 x 527 = 2,64,290.5 (N
Seizures)

8. అది ఎవరి ఆధీనములో ఎవరిచే, ఎప్పుడు ఉంచబడి
నది? రకీదు ఎక్కడ నమోదు చేయబడినది ?

- NH -

7673981/2023/FCA -PCCF

తేను చరిత్ర ఈ దిగువ సంతకము చేసినవారు 27/3/20 తేదీన 5వ కాలములోని సాక్షులు 1వ కాలములో
జరిపిన విచారణ స్వభావము

కనుపరచిన ప్రదేశములో 3వ కాలములో ముద్దాయి/లు
4వ కాలములోని నేరము చేస్తూయుండగా పట్టుకొని 7వ
కాలములోని సాక్షును జప్తిచేసి 8వ కాలము దాఖలా వారి
స్వాధీనము పరచి సి-ఫారము నెం. 30/51 శ
తేది 27/3/20 గల రకీదు పొంది తేను చేయడమైనది.
ముద్దాయి/లు రాజీ కాంపొండుకు ఒప్పుకొని స్థితుమెంతు
ఇచ్చినారు /రు. యిందువెంట తేను రికార్డులు జతపరచి
పంపడమైనది.

on 27/3/20 the forest officers team comprising of
RO Naidupeta, FBO Ullamam, FBO Naidupeta identified illegal
planting of OFC for 2006mts in Pudeva AF, Panchanama was
detected and statement was recorded to that effect. The
RO has recorded POR vide POR No 116 dated 27/3/20.
20 (i) (c) (ii) (iii) (iv) of AP Forest Act 1967. Later Notice
was issued to Vinobha Telukuntla U/S MICH-P.C and in reply
the undersigned signature admitted that the OFC was laid by
him with permission of Range B dept and applied further work
objection raised by then forest officials in 2018. Later under
dilection of the then forest staff Sec 2 Proofs were submitted
Permission under ROW. The undersigned signature has also admitted
by the Penalties levied by forest staff.

అటవీ క్షేత్రాధికారి
..... రేంజి
Forest Range Officer
VENKATAGIRI.

1. దీనిజనల్ అటవీ శాఖాధికారి వారికి సమర్పించడమైనది.
2. పై తేనుకు గారు రూ. /- జరిమానా విధించడమైనది.
3. అద్యాన్తు జరిమానా పైకం రూ. సి.యంఫ్ 140 నెం. తేది గల
రకీదు క్రింద వసూలు చేయబడినది.

అటవీ క్షేత్రాధికారి

..... రేంజి

OFFENCE REPORT OF Dy. RANGE OFFICER,⁴ NAIDUPETA ON DOR

Section :- Naidupeta
Range :- Venkatapur

- 1) Column :- offence was detected in Comp No: 171 of Puduru RF on 27/3/2020
- 2) Column :- on 27/3/2020 the offence was detected in the place mentioned in the first column by the persons mentioned in the fifth column and the 3rd person mentioned in column 5 has registered / recorded Preliminary offence Report vide Page no: 1 book No 66 on 27/3/20.
- 3) Column :- K. Sreenivasulu (Site Supervisor (SS))
Vindhya teleshikhs, S/O. K. Rama
Chandraiah, 4-378/1, College Road,
Chittoor, AP - 517123.
- 4) Column :- Illegal entry into RF, digging of trench and laying of OFC in Comp NO: 171 of Puduru RF
- 5) Column :- 1. A. Dhanalakshmi, FBO Chillaman Beat.
2. M. Humeiah, FBO Naidupeta Beat.
3. P. Prasad Reddy, Dy. R.O, Naidupeta
4. B. Rajendra Prasad, FRO, Venkatapur
- 6) Column :- Yes the accused is willing for compounding.

7) Column :- No seizures.

8) Column :- Nil -

9) Column :- on 27/3/2020 as a part of regular Reserve forest Perambulation and inspection the forest staff comprising of Dy. Ro Naidupeta, FBO Chillamer, FBO Naidupeta went to Comp No 170 and 171 of Chillamer Beat. During inspection we found OFC cable laid on the left side of the Naidupeta - Hallam Road starting from the culverts on the boundary of Puduru RF to Hiltide ST colony i.e the ending of Yellarevi RF for a distance of 8 km. out of this the OFC laid in Yellarevi RF is in the excluded portion of the RF for Naidupeta - Hallam Road i.e 22 yards from the centre of the road. But in case of Puduru RF the width of Road permitted is only 30 feet only and OFC work falls in the RF area for a length of 2006 metres. And this work is in contravention of provisions of Forest Act and Forest Conservation Act 1980. on enquiring the villagers said that the particulars of the work done is not known to them. Then the FBO went to Gootupadu village and called three villagers for Pancharama and the Pancharama Statement is recorded to that effect. The Dy. Range

Officer Naidupeta has recorded Preliminary
offence Report in Page No 51 Book No:- 66
dated 27/3/20. U/S 201(c)(ii)(iii)(iv)
of AP Forest Act 1967 and contravention of the
Provisions of Forest Conservation Act 1980. As
the accused was not known the case was
primarily recorded as UDOR. Later after
enquiry notice was issued to Vindhya telelinks
and in reply Vindhya telelinks authorized
Signatory committed that the OFC Cable
was laid by them in 2018 and on objection
from the then forest staff they stopped further
work and applied for Sec 2 proposals under
Forest Conservation Act 1980. They also
replied that the company is willing to
pay any amount of compensation or penalty
for regularization of the already done work.
Based on the reply given by the authorized
Signatory Vindhya telelinks the Site Supervisor
K. Srinivasulu, S/O K. Ramchandrabai is
known as accused and DOR is recorded vide
DOR NO 31/19-20 in the same case
file already recorded on 27/3/2020 and
the case file is submitted to the higher
authority.

P. Prasad Reddy
Sd/- Range Officer,
Naidupeta.

ఫారం - ఎ

(1989 ఆంధ్రప్రదేశ్ అటవీ నేరములు (రాజీ మరియు అభియోగములు) నియమావళిలోని 3 - 1 నియమము ప్రకారము)

డివిజన్ : నెల్లూరు

DoR No: 31/19-20

పుస్తకము నెం. :

66

లేంజీ : Venkataswami

సెక్షన్ : Naidupeta

వరుస నెం. :

1

చీటు : Naidupeta and Chittoor

అటవీ నేరపు ప్రాథమిక నివేదిక

- ముద్రాయి పేరు - Nil - on enquiry K. Sreenivasulu (SS Vinadhya Telimela)
తండ్రి పేరు Late Kotanti Ramachandrarao, Site Supervisor
చిరునామా A-373/1, College Road గ్రామము Gadam
Chittoor మండలము
Chittoor, AP. 517123 జిల్లా
- నేరపు స్వభావము Illegal Digging: 4 Bush & laying of FC in Pudur RF
- నేర స్థలము మరియు నరుకు : Pudur RF Corap 171
- నేరము కనుగొనిన తేది మరియు సమయము : 27/3/2020 11.30 AM
- నేరము కనుగొనిన వారి పేరు మరియు చిరునామా :
1) A. Dhanalakshmi FBO, Chittoor
2) H. Kurniah, FBO, Naidupeta
3) P. Pratap Reddy, Dy. RO Naidupeta
- అటవీ నేరములో గల అటవీ సంపద వివరములు, విలువ, కొలతలతో సహా :
వివరములు Bush 5x5x2006 = 501.50m
విలువ 100 of c cable.
పరిమాణము 501.5x527 = 2.64 290.5
- అటవీ నేరములో ఉపయోగించిన వాహనములు, బండ్రు, పనిముట్లు :
- Nil -
- సాక్షుల పేర్లు, చిరునామా :
1)
2)
3)

తారీఖు : 27/3/20

సంతకము : P. Pratap Reddy

హోదా : Dy RO Naidupeta

గమనిక : మొదటి ప్రతిని నేరము జరిగిన 24 గంటలలోపు వారిపై అధికారికి పంపవలెను. మరియు రెండవ ప్రతిని డివిజన్ లో అటవీ శాఖాధికారి వారికి పంపి 3వ ప్రతిని పుస్తకములోనే ఉంచవలెను.

ఫారం - జ

(1969 ఆంధ్రప్రదేశ్ అటవీ నేరములు (రాజీ మరయు అధియోగములు) నియమావళిలోని 3-2 నియమము ప్రకారము)

DOA No: 31/19-20

పుస్తకము నెం. : 67

(ఆంధ్రప్రదేశ్ అటవీ చట్టము సెక్షన్ 44 క్రింద)

వరుస నెం. : 29

అటవీ నేరములో స్వాధీన పరచుకొన్న సాత్తు గురించిన నివేదిక

శ్రీయుత డివిజనల్ అటవీశాఖాధికారి,

నెల్లూరు డివిజన్ వారికి,

ఈక్రింద కనపరచిన సాత్తులు అటవీ నేరము సందర్భముగా 27/3/2020 తేదీన

నా స్వాధీనము చేసుకొన్నాను.

1) ముద్దాయి పేరు

any Site Supervisor

No accused. (on enquiry it was found that Vindhya Telelink Comp. K. Sreenivasulu)

2) నేర స్వభావము

illegal entry and digging of trench and laying of OFC cable in RF U/S 2001(c)(vii)(d)(ii)

3) అటవీ నేరములో స్వాధీన పరచుకొనిన సాత్తు వివరములు

సాత్తు వివరములు Trench 15 x 5 x 2006 = 501.50mt and laid ofc cable.

విలువ 501.5 x 5.27 = 2,64,890.5

4) జిల్లా : Naidupeta & Chittoor

సెక్షన్ : Naidupeta

తారీఖు : 27/3/2020

P. Venkatesh Reddy

సంతకము :

హోదా Dy. Ao, Naidupeta

గమనిక : మొదటి ప్రతిని నేరము జరిగిన 24 గంటలలోపు వారిపై అధికారికి పంపవలెను

మరియు రెండవ ప్రతిని డివిజనల్ అటవీశాఖాధికారికి పంపి 3వ ప్రతిని పుస్తకములోనే ఉంచవలెను.

ఫారం - సి

(1969 ఆంధ్రప్రదేశ్ అటవీ నేరములు (రాజ్ మరియు అధికారములు) నియమావళిలోని 3 (3) నియమము ప్రకారము)

DoR No: 31/19-20

పుస్తకము నెం. 51

సాక్షి సురక్షితముగా పదిలపరచిన పత్రము

వరుస నెం.:

30

అటవీ నేరములో నమోదైన ఈక్రింద కనవరచిన సాక్షులు నా స్వాధీనములో సురక్షితముగా పదిలపరచబడినవి.

పై వస్తువులు శ్రీ P. Pratap Reddy హోదా P. R. Nandappa వారిచే నా స్వాధీనము చేయబడినవి.

నా స్వాధీనము చేసిన సాక్షుకు ఏలాంటి నష్టము మరియు హాని కలుగకుండా చూడగలనని ధృవీకరించడమైనది. మరియు అటవీశాఖలోని తగు అధికారముగల అధికారి తోలిగ వెంటనే వారి ఎదుట

స్వాధీనము చేసుకొన్న సాక్షి వివరములు

— Nil —

P. Pratap Reddy
స్వాధీనము చేసుకొని సాక్షి
పదిలపరచడానికి ఇచ్చిన
అధికారి సంతకముసంతకము H. Huneish
హోదా :- 24/03/20

గమనిక : మొదటి ప్రతి కేసు రికార్డుతోపాటు పంపవలెను. రెండవ ప్రతిని పుస్తకములో ఉంచవలెను.

- 1) పెన్సిమినెట్రా, తిమ్మయ్య, 5/0 చిన్నయ్య, Age: 35, Address: గొట్టుప్రోలు (V), నాయుడుపేట (H), SP&R నెల్లూరు జిల్లా.
- 2) మల్ల, చలపతి, 5/0 రమణయ్య, Age: 35, Address: ST గొట్టుప్రోలు (V), నాయుడుపేట (H) SP&R నెల్లూరు జిల్లా.
- 3) పెన్సి బెటె, తిమ్మయ్య, 5/0 మునెయ్య, Age: 47, Address: ST, యల్లసీరి (V), పట్టమూరు (H) SP&R నెల్లూరు.

రియ!

ఈ దినము తీవ్రంగా 27/03/2020 శ్రీ FBO చిల్లమ వారు మా గ్రామానికి వచ్చి మమ్మలను పంపనామా కారకు రావలసినదిగా పిలిచినారు. తీవ్రమైన మేము తీవ్రమైన, శుభా RF లాగి 141 వడ్డుకు, చేరుకున్నాము. తీవ్రమైన చుంగు మాను వడ్డు నాయుడుపేట - మిల్లం తిమ్మకొండ కలెక్టరం ప్రెస్ తీవ్రంగా ఎడమచేతి ప్రెస్ సుమారు 2000 మిల్లన్ల బిక్ తీవ్రమైన పెరుల్లన గాడి తీసి తీవ్రమైన నాళ మిరియ తీవ్రమైన ప్రెస్ల వేసి ఉండటం చూపించినారు. ఈ ప్రెస్ల శుభా RF మొదలన ఉన్న కలెక్టర్ల నుండి సుమారు 8.1m వేసి హిస్టోరి వడ్డు ఎల్లసీరి RF తీ చివరి వరకు వేసివున్నారే, తీవ్రమైన ఎల్లసీరి RF లాగి తీసి RF నుండి మినహాయించబడిన, తీవ్రమైన బిక్కు లాగి వున్నది. కేవలం 2006m శుభా RF లాగి మూల ప్రెస్ల RF లాగి వేసివున్నారే. ఈ పని చేసిన వాగ్దారత తీవ్రమైన గ్రామస్థులను విచారించగా ఎవ్వరు సత్య సుమారు తెలుపలేదు. తీవ్రమైన మేము చెబుతుండగా శ్రీ FBO చిల్లమారు వారు 8500 చేసి చివరి వేసివేయగా వేసి బిక్కు చేసికొని సంతకం చేసినాము.

Recorded by me
A. K. Kalam
FBO William

1) ప. చలపతి

2) M. Chalapathi

Recorded in my presence
P. Prasad Babu D. K. Kalam

3) P. Prasad Babu



Vindhya Telelinks Limited

EPC Division:

Plot No. 56, Ishaq Colony, Opp: syndicate Bank,
Picket Branch, Wellington Road, Near AOC Center,
Marredpally, Secunderabad - 500015, Telangana.

Letter No.VTL/IP1/P3/AP/ROW/2021-22/11

Dated:20-07-2021

To

Forest Range Officer
Venkatagiri Range,
SPSR Nellore District.

Sub: Request for Grant of Right of way permission for Laying of OFC Naidupeta NH5 to Mailamu Road in CompNo169, 170 of Pudur RF and compNo.173, 174 of Yellasiri RF in Venkatagiri Range of Nellore Division.

Dear Sir,

We have received permission from R&B department for laying of OFC from NH5 to Mallamu road on Duggarajapatnam Road along the R&B limits.

After receiving the Permission we have started the executing the work then the forest officials of Naidupeta section has stopped the work and informed that the stretch of the Project from Attalpaleem cross Road to Histole colony that is reserve forest along the R&B road is only a ROW in Pudur & yellasiri RF . Now to take up any non forest activity prior approval of the EFST Govt is Mandatory.

In obedience to the instructions of the then forest officials we have stopped the work and approached head office of the forest department under the guidance of FCA section of head office we have applied for permission under FCA act. Now the permission has come for stage -1 approval and is pending for the report of the Divisional level staff.

We are not aware of the legal status of the land and more over R&B has issued Permission for laying of underground OFC. We came to know the legal status of the land only after the work was stopped by Forest officials. Now to remove or clear the already done portion of work, causes double damage to the forest land and also to the OFC cable.

Hence we did not attempt to remove the small portion of cable already laid. At this situation we request you to kindly regularize the small portion of work already completed and accord Permission for entire stretch including the stretch of 2.2 kms already done in Pudur RF.

The Company is ready to accept the regularization procedure proposed by the department.

The Proposal may be forwarded at the earliest positively and permission may be accorded.

Yours sincerely

For Vindhya Tele Links Ltd

Authorized Signatory
Copy to District Forest officer.





**GOVERNMENT OF ANDHRA PRADESH
ROADS AND BUILDINGS DEPARTMENT**

FROM :
EXECUTIVE ENGINEER (R&B),
GUDURU, .

TO :
M/s, VINDHYA TELELINKS LTD,
D NO 4-20 Chopermetla (post) Agiripalli(MD)
Krishna (DT) PIN NO 521211 Andhrapradesh.

Lr. No. EE-GUDURU/APRCRP000903/GUDURU/D. No: 000376 Dated: 05-06-2018 Dated: 16-07-2018

Gentleman,

Sub:- (R&B) Dept.- GUDURU Division, Road cutting Permission for laying of OFC CABLES along and/or across Naidupet to Sriharikota (via) Duggarajapatnam road Road from 0 km to 14.000 km in SPSR NELLORE District" - Permission accorded - to VINDHYA TELELINKS LTD- Regarding

Ref:- User application No. APRCRP000903

2) Your B.G. Confirmation. Letter. dt. 16-7-18.

With reference to letter cited, and on furnishing of Bank Guarantee of Rs. 1400000.00 /- to the department for restoring the road by yourselves, permission is hereby accorded to M/s VINDHYA TELELINKS LTD,

D-NO 4-20 Chopermetla (post) Agiripalli(MD) Krishna (DT) PIN NO 521211 Andhrapradesh for laying OFC CABLES along and/or across Naidupet to Sriharikota (via) Duggarajapatnam road Road from 0 km to 14.000 km in SPSR NELLORE District through open cutting/ HDD method/Micro trenching method with minimum damages to the road.

with self restriction.

Further, it is informed that, the permission is accorded for the above road subject to the following conditions.

/ contd/

(x) with sand and necessary compaction

1. The User shall notify the (R&B) authorities well in advance before laying of OFC Line.
2. The work should be taken up in the presence of Departmental Officer, not less than the rank of Assistant Executive Engineer/ Assistant Engineer.
3. Laying of OFC Line is permitted to cross the BT & CC Roads at above locations as per the plan. *Submitted to the department in advance.*
4. Laying of OFC Line is permitted along the extreme edge of (R&B) ROW only and not on the berms or slopes or adjacent to the toe of road embankment.
5. Laying of OFC Line should be done without causing dislocation or interruption of traffic.
6. All incidentals, accidental and operational charges are to be borne by the User.
7. Adequate arrangements shall be made by the User for cautioning the traffic by way of caution boards during day time and danger lights during night time.
8. The minimum depth of duct below ground level shall be 2.00 m and necessary encasement to the OFC Line shall be provided by the User.
9. The User is responsible for any damages to the other utility lines and services like OFC Line, etc., existing in R&B boundary during the execution of work. Damages occurred to the road during trench cutting, if any, should be rectified at their own cost.
10. IRC guidelines should be complied with and in the event of the widening of the road in future, the entire cost of shifting and relocating of OFC Line laid in the Right of Way of R&B Department should be borne by the User.
11. The User will not have any right to claim legal right on the (R&B) Right of way and a declaration to that effect shall be produced.
12. The Road should be restored back to the present standards by the User. *after filling the trench* (x)
13. In case the user fails to do the restoration work as per the specifications and to the satisfaction of the concerned Engineer or damages other utilities and does not restore the same, the performance Bank Guarantee shall be invoked for making good of the damages/defects in restoration.

EXECUTIVE ENGINEER (R&B),

GUDURU

D
16.7.18

Copy submitted to the Engineer-in-Chief/NELLORE CIRCLE for information.

Copy submitted to the S.E.(R&B) NELLORE CIRCLE for information.



**GOVERNMENT OF ANDHRA PRADESH
ROADS AND BUILDINGS DEPARTMENT**

FROM :
EXECUTIVE ENGINEER (R&B),
GUDURU, -

TO :
M/s. VINDHYA TELELINKS LTD,
D NO 4-20 Chopermetla (post) Agiripalli(MD)
Krishna (DT) PIN NO 521211 Andhrapradesh.

Lr. No. EE-GUDURU/APRCRP000903/GUDURU/D. No: 000376 Dated: 05-06-2018 Dated: 16-07-2018

Gentleman,

Sub> (R&B) Dept.- GUDURU Division, Road cutting Permission for laying of OFC CABLES along and/or across Naidupet to Sriharikota (via) Duggarajapatnam road Road from 0 km to 14.000 km in SPSR NELLORE District" - Permission accorded - to VINDHYA TELELINKS LTD- Regarding

Ref:- User application No. APRCRP000903

2) Your B.G. Confirmation. Letter. dt. 16-7-18.

With reference to letter cited, and on furnishing of Bank Guarantee of Rs. 1400000.00 /- to the department for restoring the road by yourselves, permission is hereby accorded to M/s VINDHYA TELELINKS LTD,

D NO 4-20 Chopermetla (post) Agiripalli(MD) Krishna (DT) PIN NO 521211 Andhrapradesh for laying OFC CABLES along and/or across Naidupet to Sriharikota (via) Duggarajapatnam road Road from 0 km to 14.000 km in SPSR NELLORE District through open cutting/ HDD method/Micro trenching method with minimum damages to the road.

with self restoration.

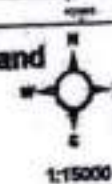
Further, it is informed that, the permission is accorded for the above road subject to the following conditions.

/contd/

4. LOCATION MAP

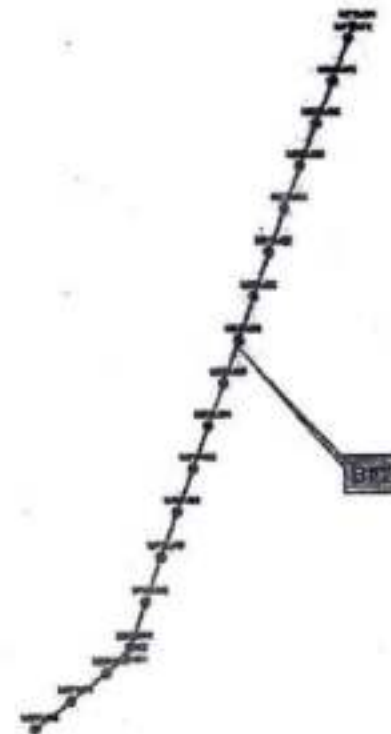


Map Showing the Forest Area Diversion for Laying of OFC from Naldupeta to Mallamu in Compartment No:169,170 of Puduru RF and Compartment No:173,174 of Yellasarli RF in Venkatagiri Range of Nellore Division-In Favour of VINDHYA TELE LINKA LTD.



S no	Name	Starting	Ending	Distance	Latitude	Longitude
1	M1	167407.514300	1577046.816131	31.399	13.90128259	79.90467387
2	M2	167407.514300	1577046.816131	31.399	13.90128259	79.90467387
3	M3	167507.514300	1577046.816131	31.399	13.90128259	79.90467387
4	M4	167507.514300	1577046.816131	31.399	13.90128259	79.90467387
5	M5	167507.514300	1577046.816131	31.399	13.90128259	79.90467387
6	M6	167507.514300	1577046.816131	31.399	13.90128259	79.90467387
7	M7	167507.514300	1577046.816131	31.399	13.90128259	79.90467387
8	M8	167507.514300	1577046.816131	31.399	13.90128259	79.90467387
9	M9	167507.514300	1577046.816131	31.399	13.90128259	79.90467387
10	M10	167507.514300	1577046.816131	31.399	13.90128259	79.90467387
11	M11	167507.514300	1577046.816131	31.399	13.90128259	79.90467387
12	M12	167507.514300	1577046.816131	31.399	13.90128259	79.90467387
13	M13	167507.514300	1577046.816131	31.399	13.90128259	79.90467387
14	M14	167507.514300	1577046.816131	31.399	13.90128259	79.90467387
15	M15	167507.514300	1577046.816131	31.399	13.90128259	79.90467387
16	M16	167507.514300	1577046.816131	31.399	13.90128259	79.90467387
17	M17	167507.514300	1577046.816131	31.399	13.90128259	79.90467387
18	M18	167507.514300	1577046.816131	31.399	13.90128259	79.90467387
19	M19	167507.514300	1577046.816131	31.399	13.90128259	79.90467387
20	M20	167507.514300	1577046.816131	31.399	13.90128259	79.90467387
21	M21	167507.514300	1577046.816131	31.399	13.90128259	79.90467387
22	M22	167507.514300	1577046.816131	31.399	13.90128259	79.90467387
23	M23	167507.514300	1577046.816131	31.399	13.90128259	79.90467387
24	M24	167507.514300	1577046.816131	31.399	13.90128259	79.90467387
25	M25	167507.514300	1577046.816131	31.399	13.90128259	79.90467387
26	M26	167507.514300	1577046.816131	31.399	13.90128259	79.90467387
27	M27	167507.514300	1577046.816131	31.399	13.90128259	79.90467387
28	M28	167507.514300	1577046.816131	31.399	13.90128259	79.90467387
29	M29	167507.514300	1577046.816131	31.399	13.90128259	79.90467387
30	M30	167507.514300	1577046.816131	31.399	13.90128259	79.90467387
31	M31	167507.514300	1577046.816131	31.399	13.90128259	79.90467387
32	M32	167507.514300	1577046.816131	31.399	13.90128259	79.90467387
33	M33	167507.514300	1577046.816131	31.399	13.90128259	79.90467387
34	M34	167507.514300	1577046.816131	31.399	13.90128259	79.90467387
35	M35	167507.514300	1577046.816131	31.399	13.90128259	79.90467387
36	M36	167507.514300	1577046.816131	31.399	13.90128259	79.90467387
37	M37	167507.514300	1577046.816131	31.399	13.90128259	79.90467387
38	M38	167507.514300	1577046.816131	31.399	13.90128259	79.90467387
39	M39	167507.514300	1577046.816131	31.399	13.90128259	79.90467387
40	M40	167507.514300	1577046.816131	31.399	13.90128259	79.90467387
41	M41	167507.514300	1577046.816131	31.399	13.90128259	79.90467387
42	M42	167507.514300	1577046.816131	31.399	13.90128259	79.90467387
43	M43	167507.514300	1577046.816131	31.399	13.90128259	79.90467387
44	M44	167507.514300	1577046.816131	31.399	13.90128259	79.90467387
45	M45	167507.514300	1577046.816131	31.399	13.90128259	79.90467387
46	M46	167507.514300	1577046.816131	31.399	13.90128259	79.90467387
47	M47	167507.514300	1577046.816131	31.399	13.90128259	79.90467387
48	M48	167507.514300	1577046.816131	31.399	13.90128259	79.90467387
49	M49	167507.514300	1577046.816131	31.399	13.90128259	79.90467387
50	M50	167507.514300	1577046.816131	31.399	13.90128259	79.90467387
51	M51	167507.514300	1577046.816131	31.399	13.90128259	79.90467387
52	M52	167507.514300	1577046.816131	31.399	13.90128259	79.90467387
53	M53	167507.514300	1577046.816131	31.399	13.90128259	79.90467387
54	M54	167507.514300	1577046.816131	31.399	13.90128259	79.90467387
55	M55	167507.514300	1577046.816131	31.399	13.90128259	79.90467387
56	M56	167507.514300	1577046.816131	31.399	13.90128259	79.90467387
57	M57	167507.514300	1577046.816131	31.399	13.90128259	79.90467387
58	M58	167507.514300	1577046.816131	31.399	13.90128259	79.90467387
59	M59	167507.514300	1577046.816131	31.399	13.90128259	79.90467387
60	M60	167507.514300	1577046.816131	31.399	13.90128259	79.90467387

S no	Name	Starting	Ending	Distance	Latitude	Longitude
61	M61	167507.514300	1577046.816131	31.399	13.90128259	79.90467387
62	M62	167507.514300	1577046.816131	31.399	13.90128259	79.90467387
63	M63	167507.514300	1577046.816131	31.399	13.90128259	79.90467387
64	M64	167507.514300	1577046.816131	31.399	13.90128259	79.90467387
65	M65	167507.514300	1577046.816131	31.399	13.90128259	79.90467387
66	M66	167507.514300	1577046.816131	31.399	13.90128259	79.90467387
67	M67	167507.514300	1577046.816131	31.399	13.90128259	79.90467387
68	M68	167507.514300	1577046.816131	31.399	13.90128259	79.90467387
69	M69	167507.514300	1577046.816131	31.399	13.90128259	79.90467387
70	M70	167507.514300	1577046.816131	31.399	13.90128259	79.90467387
71	M71	167507.514300	1577046.816131	31.399	13.90128259	79.90467387
72	M72	167507.514300	1577046.816131	31.399	13.90128259	79.90467387
73	M73	167507.514300	1577046.816131	31.399	13.90128259	79.90467387
74	M74	167507.514300	1577046.816131	31.399	13.90128259	79.90467387



S no	Name	Area(Ha)
1	Bit1	0.12
2	Bit2	0.16
Total Area		0.28

Legend

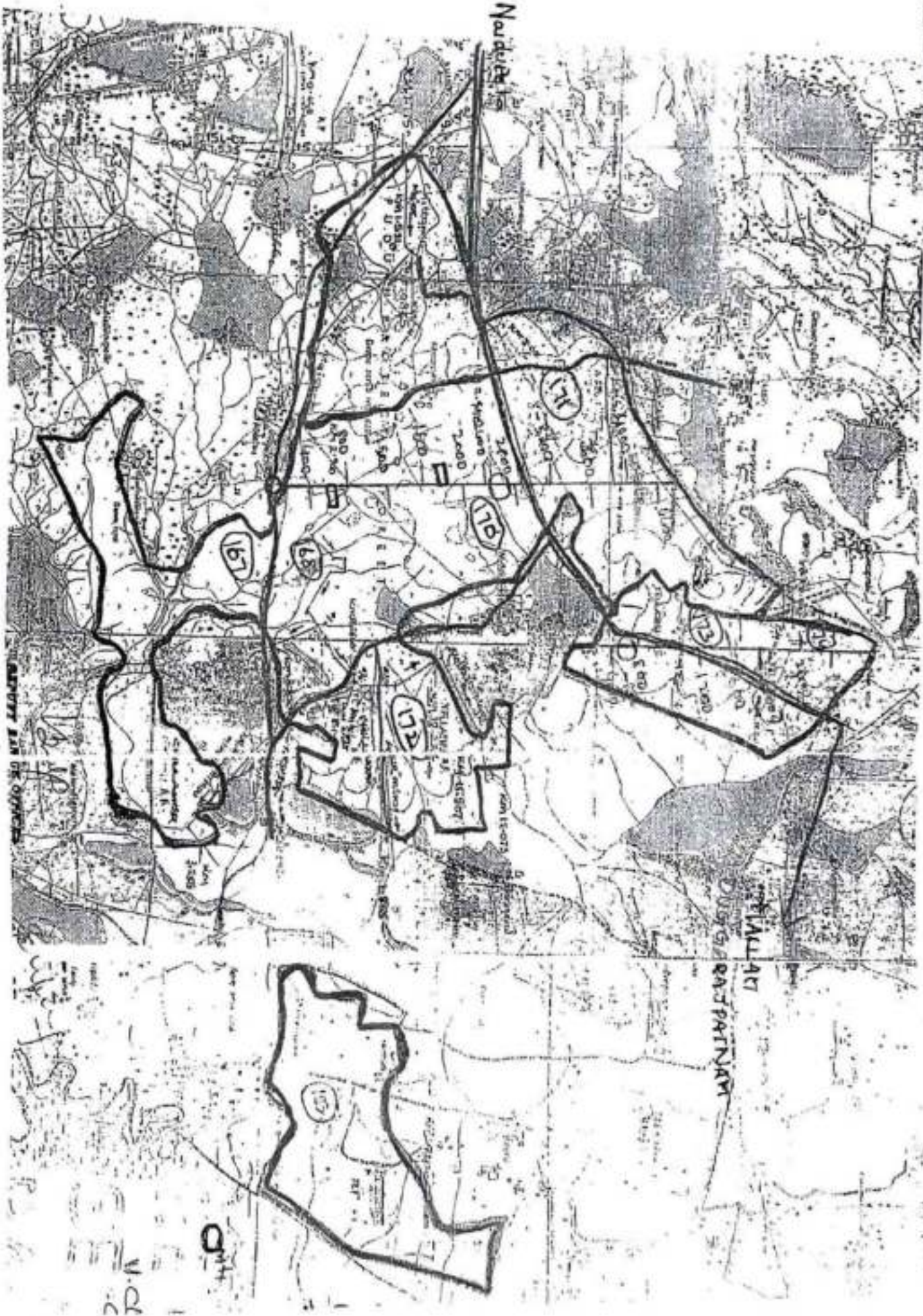
- DGPS Points
- Surveyed Area

Forest Range Officer, GIS-RD,
Off. Ptd. Chief Conservator, Nellore Division
Aranya Bhawan, S.D.O. Office

The DGPS/GNSS/RTS data is only verified the absolute location of Points shall be verified by the concerned PFI officers.

7673981/2023/ECA-POCF AIRTEL OFC line by VINDHYA TELE LINKS

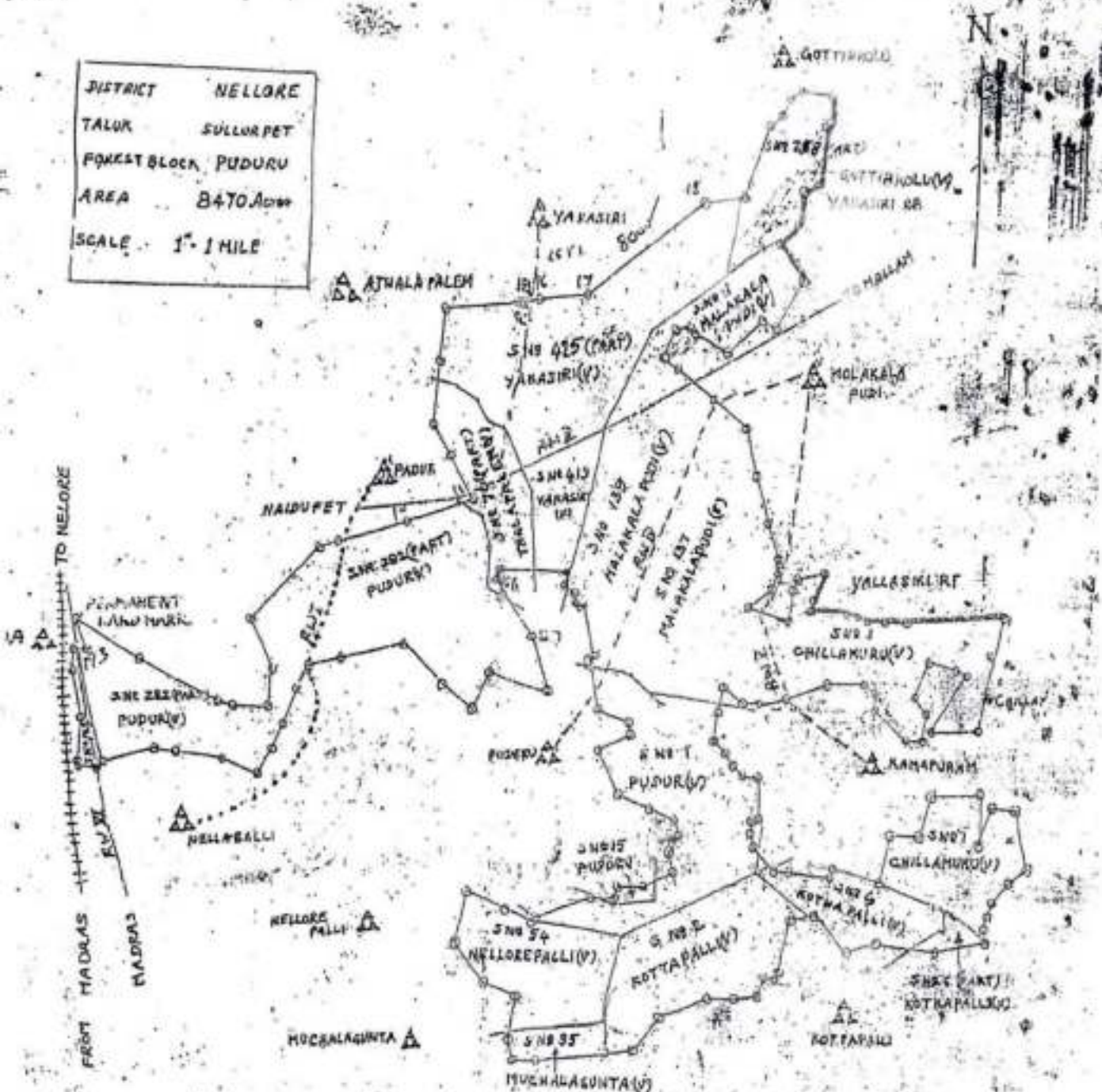
Reliance JIO OFC In PUDURU RF & YELLASIRI RF



7673981/2023/FCA -PCGF

PUDUR BLOCK

DISTRICT	NELLORE
TALUK	SULLURPET
FOREST BLOCK	PUDURU
AREA	8470.4000
SCALE	1" = 1 MILE



REFERENCES

FOREST BLOCK BOUNDARY	—○—
R.F. BOUNDARY	—
RAILWAY LINE	+++++
ROAD	—
CART TRACK	- - -
FOOT PATH	...

Prepared By
T. Srinivas Rao
JHE

For *Srinivas Rao*
% *C. R. Rao*
DIVISIONAL FOREST OFFICER
NELLORE.
TSP
9/4/95

(See Rule-15)

REGISTER "A" OF CLAIMS TO LANDS, RIGHTS TO FOREST PRODUCTS, OR EASEMENTS IN THE PROPOSED RESERVED FORESTS.

Names of the Claimants.	Date of presentation of the claims.	Nature and extent of claims preferred.	Remarks
(2)	(3)	(4)	(5)

NIL

FORM-2

(See Rule-15)

REGISTER "B" OF CLAIMS TO LANDS, RIGHTS TO FOREST PRODUCTS OR EASEMENTS IN THE PROPOSED RESERVED FOREST.

Name of Claimants	Date of presentation of claims.	Nature and extent of claims preferred.	Brief summary of the evidence adduced in support of claims.	Brief summary of Divisional Forest officers' arguments and evidence produced by him.	Brief abstract of decision and final disposal of claims by the Forest Settlement Officer.	Brief abstract of decision if any, of court of final appeal and settlement.
1)	(2)	(3)	(4)	(5)	(6)	(7)

NIL

JUDUR FOREST BLOCK, SULLURPET TALUK, NELLORE DISTRICT DECLARED TO BE A RESERVED FOREST.—

[G.O.Ms. No. 775 Forests & Rural Development (Forest. II) 17th November 1978].

In exercise of the powers conferred by section 15 of the Andhra Pradesh Forest Act, 1967 (Act-1 of 1967) the Governor of Andhra Pradesh hereby declares the Forest land described in the Schedules below (delineated in the map kept in the Office of the Chief Conservator of Forests) to be a reserved forest with effect from the date of publication of this notification in the Andhra Pradesh Gazette.

SCHEDULE

Name of the District.—Nellore

Name of the Division.—Nellore

Name of the Taluk.—Sullurpet

Name of the Forest Range.—Sullurpet

Name of the villages.—1. Podur, 2. Podur Agraharam, 3. Arvaparamidi, 4. Athalapalem, 5. Yakasiri, 6. Gottiprolu, 7. Molakalapudi, 8. Ramapuram, 9. Chillumur, 10. Kotapalli, 11. Muchalapudi, 12. Nellorepalli and 13. Bidadavada.

Name of the Forest block Reserve.—Podur.

Area of the Forest block reserved.—3,470 acres/3,427.68 Hc.

Details of the areas included in the Forest (Podur):—

Name of the village	Nature of Land	Survey No.	Area in acres	Area included in the forest in acres.
(1)	(2)	(3)	(4)	(5)
1. Podur	.. Poramboke	282 (part)	1,800.20	1,528.00
2. Athalapalem	.. Poramboke	70 (part)	225.11	
		73 (part)	63.15	260.00
		71	2.00	
		72	101	
3. Yakasiri	.. Poramboke	425 (part)	1,844.65	
		410	107.20	1,562.00
		420 to 424	5.00	
4. Gottiprolu	.. Poramboke	258 (part)	579.51	332.00
5. Molakalapudi	.. Poramboke	1	269.84	
		137	1,432.47	1,924.00
		139	169.31	
6. Chillumur	.. Poramboke	1 (part)	158.85	570.00
7. Ramapuram	.. Poramboke	208 (part)	48.80	9.00

Details of the areas included in the forest (Pudur)—(Contd.)

Details of the areas included in the Survey						(2)	(3)	(4)	(5)
8. Kothapalle Poramboke	2	532.49 293.60 236.59	714.00	
						6			
9. Mutchalargunta Poramboke	95 54/1	219.56	106.00	
10. Nellorepalle Poramboke	418.21	418.21	418.00	
11. Pudur Poramboke	1/1 5/2	1,079.83 13.35	924.60 6.00	
12. Biradavada Poramboke	100 104 109	9.22 15.96 27.68	420	
13. Aravaperimidi Poramboke	1/1	196.92	1,525.00	
							Acres or Hec.	8,470.00 3,427.68	

BOUNDARIES

North.—Starting from Station No. 1 which is situated at the bi-junction stone of Biradavada and Pudur villages on the Western boundary of S.No. 282 of Pudur village to the east of the Railway line and Madras Nellore road and north east of Biradavada village the boundary of the Forest runs generally in North-easterly direction to station 29 which is located on Yellaisiri Reserve Forest boundary with the following magnetic bearings and distances.

STATIONS		Magnetic bearings in degrees.	Distances in Links.
From	To		
(1)	(2)	(3)	(4)
1	2	118½	4,320
2	3	114½	3,583
3	4	114½	1,561
4	5	104½	892
5	6	91	2,011
6	7	2	1,984
7	8	334	1,580
8	9	334	1,542
9	10	44	4,154
10	11	72	1,134
11	12	72½	4,000
12	13	75½	4,099
13	14	327½	2,702
14	15	326½	1,929
15	16	5	3,100
16	17	5	2,651
17	18	84½	3,000
18	19	84½	2,435
19	20	84	2,805
20	21	54	2,400
21	22	54	4,000
22	23	54	1,719
23	24	82	2,284
24	25	20	3,915
25	26	52½	943
26	27	26	996
27	28	60	843
28	29	101	1,735

East.—Thence the boundary line runs generally in a southerly direction to station No. 40 along the notified boundary of Yellaisiri R.F. upto a distance of 12,174 links and thence with the following magnetic bearings and distances to station No. 61 which is again located on the notified boundary of the said R.F.

(1)	(2)	(3)	(4)
40	41	216	2,617
41	42	293½	912
42	43	234	2,702
43	44	297½	2,013
44	45	311	367
45	46	251	795
46	47	202½	1,083
47	48	107	857
48	49	124½	3,000
49	50	124½	2,819
50	51	163½	2,588
51	52	161	2,428
52	53	161	2,160
53	54	170	262
54	55	183½	507
55	56	203	886
56	57	235½	1,702
57	58	109	2,500
58	59	8½	847
59	60	20	510
60	61	74	1,623

Thence the boundary line runs along the notified boundary of Yellaisiri R.F. for a distance of 13,600 links to station No. 69 and thence the line runs with the following magnetic bearings and distances to Station No. 116.

(1)	(2)	(3)	(4)
69	70	192½	3,006
70	71	192½	3,078
71	72	267	2,786
72	73	33½	3,630
73	74	294½	649
74	75	286	1,104
75	76	200	2,288
76	77	138	1,159
77	78	191	1,416
78	79	265	975

7673981/2023/FCA -PCCF

(1)	(2)	(3)	(4)
79	80	310	2,500
80	81	357	874
81	82	306	785
82	83	267	2,130
83	84	252	2,576
84	85	261	1,702
85	86	272	946
86	87	306	1,470
87	88	192	1,425
88	89	185	1,400
89	90	134	1,000
90	91	142	745
91	92	134	800
92	93	93	956
93	94	175	2,144
94	95	258	423
95	96	181	686
96	97	165	778
97	98	133	1,836
98	99	97	815
99	100	97	2,500
100	101	12	618
101	102	105	2,880
102	103	12	2,564
103	104	93	1,671
104	105	152	2,294
105	106	88	2,890
106	107	181	2,668
107	108	19	2,220
108	109	98	1,340
109	110	164	1,600
110	111	164	1,644
111	112	233	1,256
112	113	216	1,424
113	114	199	788
114	115	190	665
115	116	169	737

South.—Thence the boundary line runs generally in westerly direction to station No. 134 with the following magnetic bearings and distances.

(1)	(2)	(3)	(4)
116	117	261	2,885
117	118	275	3,007
118	119	255	1,870
119	120	317	2,675
120	121	258	1,358
121	122	270	254
122	123	192	2,847
123	124	199	344
124	125	272	648
125	126	198	994
126	127	263	1,432
127	128	270	1,625
128	129	250	2,895
129	130	222	2,173
130	131	261	1,600
131	132	265	2,050
132	133	265	1,980
133	134	269	1,4

West.—Thence the boundary line runs in a Northerly, Westerly and Northerly directions to station No. 1, starting point with the following magnetic bearings and distances.

(1)	(2)	(3)	(4)
134	135	355	1,110
135	136	289	2,115
136	137	317	2,616
137	138	12	2,784
138	139	113	2,500
139	140	113	1,662
140	141	16	190
141	142	704	1,497
142	143	864	1,287
143	144	13	583
144	145	88	1,427
145	146	66	1,926
146	147	147	1,076
147	148	28	1,068
148	149	16	905
149	150	292	1,500
150	151	292	2,000
151	152	332	2,573
152	153	65	2,000
153	154	348	700
154	155	288	1,874
155	156	349	2,331
156	157	97	106
157	158	348	2,880
158	159	252	110
159	160	298	350
160	161	356	538
161	162	303	685
162	163	5	800
163	164	270	1,912
164	165	191	2,465
165	166	146	2,820
166	167	160	2,136
167	168	285	2,300
168	169	292	1,304
169	170	191	303
170	171	205	1,803
171	172	307	2,230
172	173	112	3,179
173	174	256	2,918
174	175	256	762
175	176	258	1,818
176	177	206	1,469
177	178	201	2,035
178	179	203	1,380
179	180	207	2,550
180	181	291	2,213
181	182	276	2,000
182	183	276	1,841
183	184	254	3,000
184	185	221	360
185	186	275	247
186	187	275	764
187	188	339	260
188	189	3	2,150
189	190	346	2,600
190	191	352	1,200
191	192	111	693
192	193	236	1,760

Remarks.—A. There are no enclosures allowed within the forest.

B. The following foot paths, cart tracks and Roads are admitted as Rights of way within the forest.

(i) Foot path from Padur to Nellaballi to a width of a 6 foot for men and cattle only. It enters the forest between stations 11 and 12 at a distance of 280 links from station No. 11 and running in a south westerly direction for a distance of about 80 chains leaves the forest between stations 177 and 178 at a distance of 40 links from station No. 177.

(ii) Road from Naidupet to Mallam to a width of 30 feet for men, cattle and vehicles. It enters the forest between stations 13 and 14 at a distance of 25 links from station No. 13 and running in a North easterly direction for a distance of about 2 miles leaves the forest between stations 48 and 49 at a distance of 1,600 links from station No. 48.

(iii) Cart track from Yakasiri to Naidupet Mallam Road to a width of 18 feet for men cattle and vehicles. It enters the forest between stations 18 and 19 at a distance of 200 links from station 19 and running in a southerly direction for a distance of about 1 mile joins the Right of way (ii).

(iv) Cart track from Pudur to Mallakalapati to Ramapuram to a width of 18 feet for men, cattle and vehicles. It enters the forest between stations No. 49 and 50 at a distance of 430 links from station No. 49 and running in a south westerly direction for a distance of about 2 miles leaves the forest between stations 156 and 157 at a distance of 720 links from station No. 156.

(v) Cart track from Mallakalapati to Ramapuram to a width of 18 feet for men, cattle and vehicles. It enters the forest between stations 57 and 58 at a distance of 1,120 links from station No. 57 and running in a southerly direction for a distance of about 45 chains leaves the forest between stations 83 and 84 at a distance of 2,400 links from station 83.

(vi) Grant Trunk Road Nellore to Madras to a width of 100 feet for men, cattle and vehicles. It enters the forest between stations 192 and 193 at a distance of 400 links from station No. 193 and running in a southerly direction for a distance of about 60 chains leaves the forest between stations 185 and 186 at a distance of 180 links from station No. 185.

"EXTRACT OF A REGISTER"

CLAIMS TO LANDS, RIGHTS TO FOREST PRODUCTS OR EASEMENTS IN THE PROPOSED RESERVED FOREST.

Sl. No.	Name of claimant.	Date of presentation of claim.	Name of the Block.	Name of the Taluk.	Nature and extent of claims preferred.	Remarks.
(1)	(2)	(3)	(4)	(5)	(6)	(7)
	Sarpanch of Pudur Gram Panchayat	14-11-64	Pudur	Sullurpet	To declare the block as unreserved for grazing purpose.	
	Counter petition received from 91 residents of Pudur village dated 9-7-67.	9-7-67	Do.	Do.	To declare the lands as unreserved for communal purposes and the lands so excluded may not be classified as grazing lands and handed over to Panchayat who may misuse the lands by bringing them under cultivation.	

FORM-2

(See Rule 15).

REGISTER "B" OF CLAIMS RIGHTS LANDS, TO FOREST PRODUCTS OR EASEMENTS IN THE PROPOSED RESERVED FOREST.

Name of claimants.	Date of presentation of claim.	Nature and Extent of claims preferred.	Brief summary of the evidence adduced in support of claim.	Brief summary of Divisional Forest officers arguments and evidence produced by him.	Brief abstract of decision and final disposal of claim by the Forest Settlement Officer.	Brief abstract of decision if any, of court of final appeal and settlement.
(1)	(2)	(3)	(4)	(5)	(6)	(7)
1. Gram Sarpanch or Pudur Agraharam.	14-11-64	To declare the Forest Block as unreserved for grazing purpose.				
Counter petition received from the residents of Pudur village.	9-7-67	To declare the Forest Block as unreserved for communal purpose and the lands so excluded may not be classified as grazing lands and handed over to Panchayat, who may misuse the lands by bringing them under cultivation.			The Forest block was inspected on 4-9-67. As sufficient area has already been left out for grazing and communal purpose, the request of the sarpanch is rejected in R.C. No. 202/64, B. dated 29-1-1968.	

G. HANUMANTHA REDDY,
Deputy Secretary to Government.

of:

N o t i f i c a t i o n

His Excellency the Governor in Council is pleased to declare, under the provisions of Section 16 of the Madras Forest Act (V of 1882), that, from the 15th June, 1891 the area the boundaries of which are set forth in the schedule appended to this notification, shall be constituted a reserved forest.

Schedule.

District	Taluk	Name of village	Name of forest	boundaries
Nellore	Gudur	Yellasi	Yellasi Block A&B	

BoundariesBlock-A

North: From the south-west corner of No. 1081 the 1120 and 1121, the west and south sides of No. 1143; the west sides of No. 1144, the south sides of Nos. 1144 and 1145, and west side of No. 582 up to the north-west corner of No. 920.

East: Then the west sides of Nos. 920, 921, 928, 929, 937 to 942, 951, 952 and 955 to 958 to the south-west corner of the last No.

South:--Then the northern boundary of Molakalapudi zemin to its junction with the eastern boundary of Gottiprolu.

West:--Then the eastern boundary of Gottiprolu to the starting point of the northern boundary.

Block-B

North:--From the south-west corner of No. 988, the south sides of that no. and of Nos. 989, 992, 933 and 998; the west sides of Nos. 863, 862 and 784; and the south sides of Nos. 784 to 787 to the north-west corner of No. 778.

East: Thence the west sides of Nos. 778, 779, 765 and 766 to the south-west corner of the last no. then the north, west and south sides of No. 726, and the west and south sides of No. 725 to the south-east corner of the latter field; then a straight line to the north-west corner of No. 733; then the west side of that no. to its south-west corner.

South:--Thence the northern boundary of Chillumuru zemin as far as the eastern boundary of Molakalapudi zemin.

West: Thence the eastern boundary of Molakalapudi zemin to the starting point of the northern boundary.

Remarks: I. The Dt. board's road from Naidupet to Dugarajupatam, which passes through block 'a' has been excluded from the reserve up to a width of 22 yards from the centre on either side, together with two pieces of quarry land, each measuring 400 links square, one of them situated close on the west of the Naidupeta-Dugarajupatam road in the 1st Quarter of the 8th mile along with the southern boundary of block 'a', and the other close on the east of the road in the 4th Quarter of the 9th mile.

contd...2

...
 flowing north-east from field No. 1041 of Yellasi for
 the purpose of feeding his private tank & known as Gundu
 Seshiah Cheruvu.

iii. Field No. 1041 of Yellasi measuring 15.76 Acres
 and assessed at Rs. 9-14-0 has been excluded from and
 retained as an enclosure in the reserve (Block-B) with
 access by a path along the south bank of the channel
 in No. 11.

Resolution: dated 29th May 1891, Forest No. 228.

Communicated to the Collector of Nellore and
 the Conservator of Forests, Northern circle.

(A true copy and Extract)

sd/-H.A. Sim
 Acting Secretary.

To
 The Collector of Nellore with two maps returned.
 The Conservator of Forests, Northern circle.
 Copy to the Examiner of Forest Accounts.

//true copy//

aswatha

Divisional Forest officer
 Nellore

ENCLOSURE No. 3.
STATEMENT of area and condition.

Taluk.	Area of the taluk.	Extent of Government occupied and unoccupied.		Area of reserves already notified under section 18.	Area of reserve under settlement.	Area of reserve submitted for notification under section 4.	Character of the land proposed for reservation.			Probable extent of land left for grazing purposes in the immediate vicinity of the reserve.
		Occupied.	Unoccupied.				Block.	How much forest.	How much grass land.	
Góddir taluk.	ACR.	ACR.	ACR.	ACR.	ACR.	ACR.		ACR.	ACR.	ACR.
	583,460	190,019	828,749	14,398	24,494	..	Yellowed Blocks A & B—			2,080.
							A ..	1,490	893	497
							B ..	1,028	885	543
								2,618	1,878	840

Original area
Area after settlement
and after excluding
occupied lands ... 2,518

ENCLOSURE No. 4.—Draft notification.

ENCLOSURES Nos. 5 AND 6.—Sketch-maps.

Endorsement by A. W. PEET, Esq., Acting Conservator of Forests, Northern Circle, dated Madras, 4th December 1890, No. 2290.

Forwarded.

Resolution—dated 24th February 1891, Forest No. 79.

The draft notification, as furnished by the Forest Settlement-officer, is incorrect in omitting the south side of survey No. 784 and in giving the west sides of Nos. 785—87 as part of the northern boundary of block B. These defects have been corrected.

From the south-east corner of survey No. 725, the eastern boundary of the same block is said to run to the north-west corner of No. 783. On the map, however, the two points seem identical. The village survey map has been inspected, but it throws no light on the matter, as the fields in question are apparently areas apportioned off after survey. Having regard to the scale to which the map of the block is drawn, the Board presumes that the distance between the two points is too small to be clearly indicated on it. The Collector is requested to report if the presumption is correct.

2. Subject to the foregoing remarks, the draft notification is submitted for the approval of Government and issue with effect from the 15th April 1891.

3. The reserve has, in consequence of exclusions made at the instance of the District Forest-officer, been split up into two blocks with an aggregate area of 2,518 acres. The area originally proposed was only 2,080 acres—*vide* administration report. The reason of the difference should have been explained.

(True Copies and Extract.)

(Signed) H. A. SIM;
Acting Secretary.

To the Secretary to Government, Revenue Department,
with a draft notification and two maps (to be returned).

" Conservator of Forests, Northern Circle.
" Collector of Nellore.

Copy to the Examiner of Forest Accounts.

Erd. S. J. Pereira.

PROCEEDINGS OF THE BOARD OF REVENUE (LAND REVENUE).

Mr. G. McWATERS.

READ—the following letter from C. D. MAOLEANE, Esq., Collector of Nellore, to the Secretary to the Commissioners of Land Revenue (through the Conservator of Forests, Northern Circle), dated Nellore, 11th November 1890, No. 2929:—

I have the honor to enclose a copy of the Forest Settlement-officer's letter, No. 541, dated 21st July 1890, reporting the completion of the settlement of the Yellamiri reserved forest, and to request that the Government may be moved to issue notification under section 16 of the Madras Forest Act.

2. I suggest that 1st January 1891 will be fixed as the date from which its reservation should take effect.

3. Draft notification, register of claims, sketch-map and area statement are herewith enclosed.

ENCLOSURE No. 1.

from M.R. By. I. SARABHalingam NAIDU, Esq., Special Deputy Collector on Forest Settlement Duty, Nellore, &c., Districts, to the Collector of Nellore, dated Nellore, 21st July 1890, No. 541.

I have the honor to submit, for transmission to Government, the draft notification under section 16 of the Madras Forest Act (V of 1883) for the proposed Yellamiri reserved forest, which appeared as item No. 1 of the notification under section 4 published at pages 129 to 132 of the 1st St. George's Gazette, dated the 16th February 1887, and republished in the supplement of the District Gazette, dated the 19th September 1887. My proclamation under section 11, issued on the 13th October 1887, was published in the District Gazette, dated the 7th April 1888, and the time allowed for the presentation of claims expired on the 7th July 1888.

2. There were ten claims in all, one of them being for occupied lands, two for public rights of way, one for the District Board's road, five for District Board's quarries and one for water-courses. The land claim as well as those for rights of way and the District Board's road were limited. Two of the claims for quarries were also admitted, and the remaining three were rejected. An alteration of the boundary of the reserve, made on the suggestion of the District Settlement-officer, excludes both the admitted rights of way and all the patta lands except one which has been retained as an enclosure, as also one of the two water-courses claimed. The claim as regards this water-course was rejected, while it was admitted as regards the other. The District Settlement-officer's road, together with the two admitted quarries, has been excluded from the reserve. In consequence of the exclusion of the patta lands as above explained, the reserve has been broken up into two blocks.

3. An extract from the register of claims and a sketch-map of the reserve are enclosed.

4. The date from which the reservation is to take effect has to be inserted in the draft notification.

ENCLOSURE No. 2.

ENCLOSURE No. 2.					
Inventory of claims to Lands; rights to Forest produce or easements in the proposed Yellandi reserved forest, Gudur taluk, Nellore district.					
No.	Names of claimants.	Date of presentation of claims.	Nature and extent of claims preferred.	Result summary of the evidence adduced in support of claims.	Final summary of the District Forest officer's arguments and evidence produced by him.
1	Gudur Bablu Reddy, ryot of Yellandi.	12th July 1898.	Claims Government rights over Sals N. No. 724 to 726, 728 to 730, 732 to 734, 736 to 738, 740, 742, 744, 746 to 748, 750 to 752, 754, 756, 758 to 760, and 1041 of Yellandi, measuring in all 222-2 acres and content of Rs. 147-4-6.	Forwarded by the evidence of the landowners and the village accounts.	Admitted. (Signed) L. SARABHALLINGAM NAIDU, Forest Settlement Officer. 22nd February 1899. Notes.—The revised boundary proposed by the District Forest Officer encloses all Chases lands except Nos. 704, 705, which will be retained as an enclosure in the reserve with access by a path along the southern bank of the supply channel which flows through that number into the private tank of Gudur Bablu Reddy. (Signed) L. SARABHALLINGAM NAIDU, Forest Settlement Officer. 22nd May 1899. Admitted to a width of three yards. (Signed) L. SARABHALLINGAM NAIDU, Forest Settlement Officer. 27th February 1899. Notes.—The revised boundary of the reserve leaves this cart-track outside. (Signed) L. SARABHALLINGAM NAIDU, Forest Settlement Officer. 18th July 1899. Admitted to a width of three yards. (Signed) L. SARABHALLINGAM NAIDU, Forest Settlement Officer. 27th February 1899. Notes.—The revised boundary of the reserve leaves this cart-track outside. (Signed) L. SARABHALLINGAM NAIDU, Forest Settlement Officer. 18th July 1899. The road which crossed ground on the side up to a width of 12 yards from the centre will be included from the reserve. (Signed) L. SARABHALLINGAM NAIDU, Forest Settlement Officer. 27th February 1899.
102 of 1898, II.	The District Forest Officer, Nellore.	10th Dec. 1898.	Claims public rights of way over the cart-track from Yellandi to Chittampore.
107 of 1898, III.	The District Forest Officer, Nellore.	Do.	Claims public right of way over the cart-track from Yellandi to Chittampore.
108 of 1898, IV.	The District Forest Officer, Nellore.	Do.	Claims on behalf of the District Board, N. No. 7, rights to a portion of the Rythu-pot-Duganapottam road.

CCF

Register of claims to Lands, rights to Forest produce or easements in the proposed Yellamiri reserved forest, &c.—cont.

Register of claims to Lands, rights to Forest produce or easements in the proposed Yellamiri reserved forest, &c.—cont.	Brief summary of the claim in	Brief summary of the District Forest Officer's arguments and evidence in	Brief abstract of the decision of the

[illegible]

4 BOARD OF REVENUE (LAND REVENUE), 21st FEBRUARY 1891, FOREST No. 7

Register of claims to Lands; rights to Forest produce or easements in the proposed Yallerri reserved forest, &c.—contd.

No.	Names of claimants.	Date of presentation of claims.	Nature and extent of claims resisted.	Brief summary of the evidence adduced in support of claims.	The District Forest-officer has no objection to the claim.	Brief summary of the evidence adduced in support of the claim.
24 of 1890, VII.	The President, District Board, Bellary.	21 st Jan. 1890.	Claims a right to an extent of 1-40 acres (100 bika square) of quarry land situated on the north by west of the first quarter of the 8th mile of the Mysore-Durgam-Channarayana road.	The District Forest-officer has no objection to the claim.	Admitted. The area claimed will be excluded from the reserve along with the road. (Signed) L. SARABHALLINGAM NAIDU, Forest Smt.-officer. 2nd June 1890.
25 of 1890, VII.	The President, District Board, Bellary.	Do.	Claims a right to an extent of 1-40 acres (100 bika square) of quarry land situated on the east of the first quarter of the 8th mile of the Mysore-Durgam-Channarayana road.	The District Forest-officer has no objection to the claim.	Rejected as the quarry claimed is a new one yet to be opened. (Signed) L. SARABHALLINGAM NAIDU, Forest Smt.-officer. 2nd June 1890.
26 of 1890, VII.	The President, District Board, Bellary.	Do.	Claims a right to an extent of 40-41 acres of quarry land situated on the west of the Mysore-Durgam-Channarayana road between the 8th and the 9th mile at the distance of about 1 chain from the centre.	Do.	Rejected as the quarry claimed is a new one yet to be opened. (Signed) L. SARABHALLINGAM NAIDU, Forest Smt.-officer. 2nd June 1890.
27 of 1890, VII.	The President, District Board, Bellary.	Do.	Claims a right to an extent of 40-41 acres of quarry land situated on the west of the Mysore-Durgam-Channarayana road between the 8th and the 9th mile at the distance of 1 chain from the centre of the road.	Do.	Rejected as the quarry claimed is a new one yet to be opened. (Signed) L. SARABHALLINGAM NAIDU, Forest Smt.-officer. 2nd June 1890.
28 of 1890, VII.	The President, District Board, Bellary.	Do.	Claims a right to an extent of 1-40 acres (100 bika square) of quarry land situated on the east of the Mysore-Durgam-Channarayana road between the 8th and the 9th mile.	The District Forest-officer has no objection to the claim.	Admitted. The area claimed will be excluded from the reserve along with the road. (Signed) L. SARABHALLINGAM NAIDU, Forest Smt.-officer. 2nd June 1890.

ENCLOSURE No. 3.
STATEMENT of area and condition.

Talek.	Area of the taluk.	Extent of Government occupied and unoccupied.		Area of reserves already notified under section 10.	Area of reserves under notification.	Area of reserves submitted for notification under section 4.	Character of the land proposed for reservation.			Probable extent of land left for grazing purposes in the immediate vicinity of the reserve.
		Occupied.	Unoccupied.				Block.	How much forest.	How much grass land.	
Older taluk.	ACR.	ACR.	ACR.	ACR.	ACR.	ACR.	Tellastri Blocks A & B—	ACR.	ACR.	ACR.
	682,400	100,000	333,740	15,888	81,191	..				2,080
							A ..	1,489	893	497
							B ..	1,018	684	343
								2,518	1,578	840
										Original area 2,080 Area after settlement and after including occupied lands 2,518

ENCLOSURE No. 4.—Draft notification.

ENCLOSURES Nos. 5 and 6.—Sketch-maps.

Endorsement by A. W. PEET, Esq., Acting Conservator of Forests, Northern Circle, dated Madras, 4th December 1890, No. 2290.

Forwarded.

Resolution—dated 24th February 1891, Forest No. 79.

The draft notification, as furnished by the Forest Settlement-officer, is incorrect in omitting the south side of survey No. 784 and in giving the west sides of Nos. 785—87 as part of the northern boundary of block B. These defects have been corrected.

From the south-east corner of survey No. 725, the eastern boundary of the same block is said to run to the north-west corner of No. 733. On the map, however, the two points seem identical. The village survey map has been inspected, but it throws no light on the matter, as the fields in question are apparently areas apportioned off after survey. Having regard to the scale to which the map of the block is drawn, the Board presumes that the distance between the two points is too small to be clearly indicated on it. The Collector is requested to report if the presumption is correct.

2. Subject to the foregoing remarks, the draft notification is submitted for the approval of Government and issue with effect from the 16th April 1891.

3. The reserve has, in consequence of exclusions made at the instance of the District Forest-officer, been split up into two blocks with an aggregate area of 2,518 acres. The area originally proposed was only 2,080 acres—vide administration report. The reason of the difference should have been explained.

(True Copies and Extract.)

(Signed) H. A. SIM;
Acting Secretary.

To the Secretary to Government, Revenue Department,
with a draft notification and two maps (to be returned).

" Conservator of Forests, Northern Circle.

" Collector of Nellore.

Copy to the Examiner of Forest Accounts.

Encl. S. J. Pereira.

35

REVENUE DEPARTMENT.

1891.

Board of Revenue

(Land Revenue),

MADRAS.

TRYD:COLLECTOR
NELLORE
25 8 91

Printed March 2018.

Proceedings, dated 24th February 1891,
Forest No. 79.

No $\frac{36}{13-69}$ 50

N^o. 726 for date 6.4. April/91.
D^o 9.4. April/91.

Communicated to the Forest
Settlement Officer, Nellore &
to all Divisional Officers.

Municipal Council
by Collector for
Collection

copy
sent
7.4.91.

To
The Forest Settlement Officer
Nellore

The Sub Collector, Nellore

The H^o of the Collector, Nellore

The by Collector, Nellore

The Home Office, Bangalore

13.4.91

No. 541

24-7-80

25-7-80

34

The collector of
Revenue

Sir,

I have the honor
to submit for transmission
to Govt., the draft notific-
ation under sec 16 of
the Madras Forest
Act (V of 1882) for the
proposed Gilliasiri Reserv-
ed Forest which appears
as item no. 1 of the ante-
cedent under sec 16
published at pages
129 to 132 of the Fort St.
George Gaz. of 15th Feb
1887 and republished
in the ^{Supplement of the} Fort St. George Gaz. of 19th
September 1887. The pro-
clamations ^{interposed} issued on the
13th Oct. 1887 was publish-
ed in the Fort St. George Gaz. of 7th
April 1888 and the time
allowed for presentation
of claims expired on the
1st Oct. 1888.

The claims of the former
 water course holder
 claim as well as those
 for right of way and the
 St. Brs Road were
 admitted. Two of the
 claims for quarries were
 also admitted and the
 remaining 3 were
 rejected. A delimitation
 of the boundary of the
 reserve made on the
 suggestion of the D.O.
 excludes from the admitted
 rights of way and all
 the paths except
 one which has been
 retained ~~as~~ an enclosure
 as also one of the two
 water courses claimed.
 The claim as regards ^{this} one of these
 water courses was rejected while
 it was admitted as regards
 the other. The St. Brs Road
 together with the two admitted
 quarries have been included
 from the Reserve. In consequence of
 the enclosure of the paths two new
 about 100 ft and 75 ft long
 has been broken up into
 four blocks.

An extract from the
 Register of claims and a
 sketch map of the Reserve
 are enclosed.
 The date from which the

was the the western and points
 south east corner; the western
 of its point east corner, then
 the western point of the S.E. corner.

Point The northern boundary of
 junction with the eastern bound
West The eastern boundary of
 point first named for the
 (all the above names)

points of the S.E. corner
 of the S.E. corner of the
 S.E. corner of the S.E. corner

The
 character of the
 of the S.E. corner of the
 S.E. corner of the S.E. corner
 of the S.E. corner of the
 S.E. corner of the S.E. corner
 of the S.E. corner of the S.E. corner

The
 S.E. corner of the S.E. corner
 of the S.E. corner of the S.E. corner

[illegible]



**GOVERNMENT OF ANDHRA PRADESH
ROADS AND BUILDINGS DEPARTMENT**

FROM :
EXECUTIVE ENGINEER (R&B),
GUDURU, .

TO :
M/s. VINDHYA TELELINKS LTD,
D NO 4-20 Chopermetla (post) Agiripalli(MD)
Krishna (DT) PIN NO 521211 Andhrapradesh.

Lr. No. EE-GUDURU/APRCRP000903/GUDURU/D. No: 000376 Dated: 05-06-2018 Dated: 16-07-2018

Gentleman,

Sub:- (R&B) Dept.- GUDURU Division, Road cutting Permission for laying of OFC CABLES along and/or across Naidupet to Sriharikota (via) Duggarajapatnam road Road from 0 km to 14.000 km in SPSR NELLORE District" - Permission accorded - to VINDHYA TELELINKS LTD- Regarding

Ref:- User application No. APRCRP000903

2) Your B.G. Confirmation. letter. dt. 16-7-18.

With reference to letter cited, and on furnishing of Bank Guarantee of Rs. 1400000.00 /- to the department for restoring the road by yourselves, permission is hereby accorded to M/s VINDHYA TELELINKS LTD,

D NO 4-20 Chopermetla (post) Agiripalli(MD) Krishna (DT) PIN NO 521211 Andhrapradesh for laying OFC CABLES along and/or across Naidupet to Sriharikota (via) Duggarajapatnam road Road from 0 km to 14.000 km in SPSR NELLORE District through open cutting/ HDD method/Micro trenching method with minimum damages to the road.

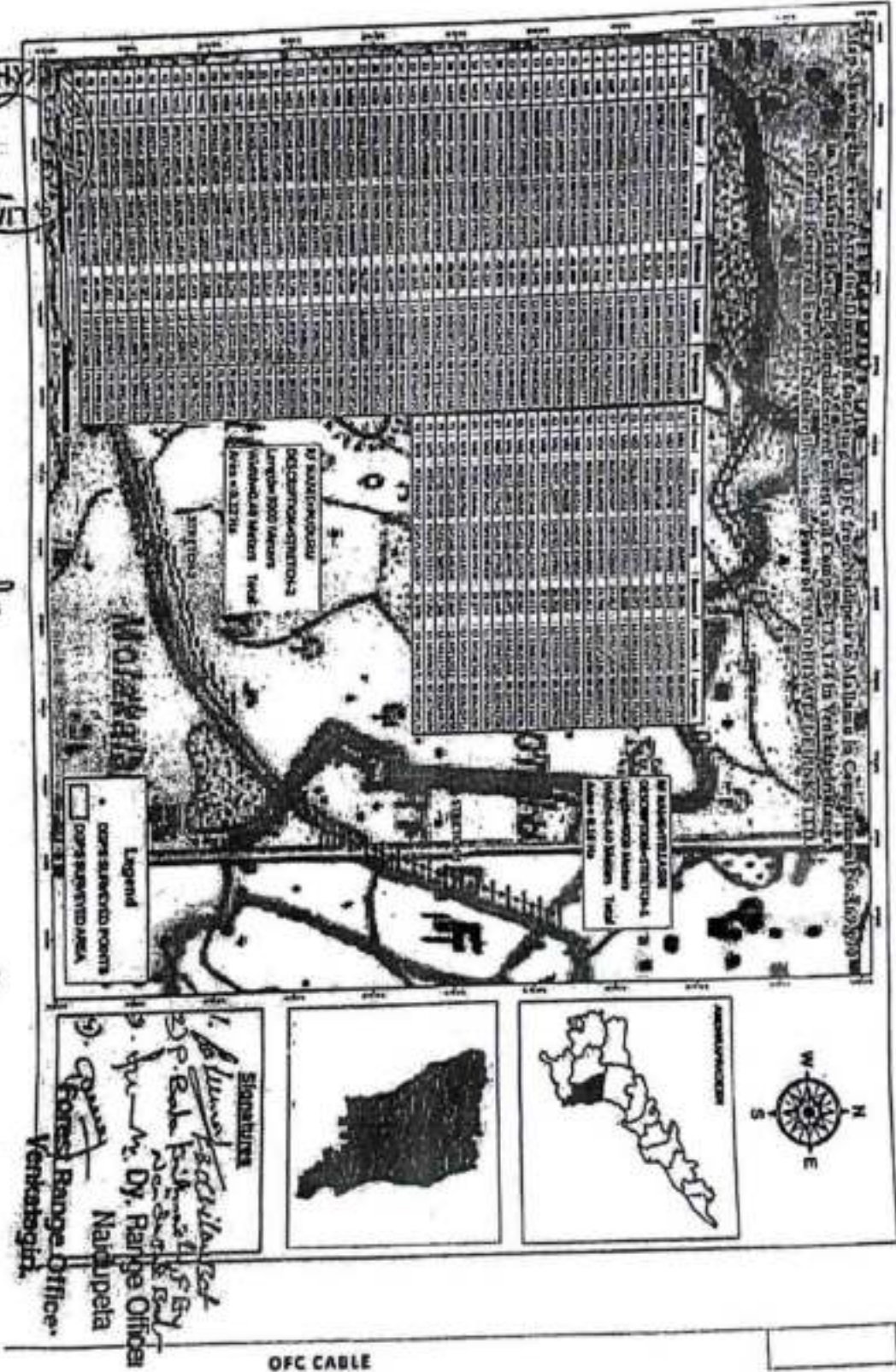
with self restoration.

Further, it is informed that, the permission is accorded for the above road subject to the following conditions.

/ Contd)

DGPS SURVEY & MAPPING OF FCA AREA

4. LOCATION MAP



Director of Forest Officer
Sri Potti Srinivasulu Nellore Division

For CSR Geographical & Consultancy Services
Nellore

1. Mr. P. Srinivasulu Reddy
2. Mr. P. Srinivasulu Reddy
3. Mr. P. Srinivasulu Reddy
4. Mr. P. Srinivasulu Reddy
5. Mr. P. Srinivasulu Reddy
6. Mr. P. Srinivasulu Reddy
7. Mr. P. Srinivasulu Reddy
8. Mr. P. Srinivasulu Reddy
9. Mr. P. Srinivasulu Reddy
10. Mr. P. Srinivasulu Reddy
11. Mr. P. Srinivasulu Reddy
12. Mr. P. Srinivasulu Reddy
13. Mr. P. Srinivasulu Reddy
14. Mr. P. Srinivasulu Reddy
15. Mr. P. Srinivasulu Reddy
16. Mr. P. Srinivasulu Reddy
17. Mr. P. Srinivasulu Reddy
18. Mr. P. Srinivasulu Reddy
19. Mr. P. Srinivasulu Reddy
20. Mr. P. Srinivasulu Reddy
21. Mr. P. Srinivasulu Reddy
22. Mr. P. Srinivasulu Reddy
23. Mr. P. Srinivasulu Reddy
24. Mr. P. Srinivasulu Reddy
25. Mr. P. Srinivasulu Reddy
26. Mr. P. Srinivasulu Reddy
27. Mr. P. Srinivasulu Reddy
28. Mr. P. Srinivasulu Reddy
29. Mr. P. Srinivasulu Reddy
30. Mr. P. Srinivasulu Reddy
31. Mr. P. Srinivasulu Reddy
32. Mr. P. Srinivasulu Reddy
33. Mr. P. Srinivasulu Reddy
34. Mr. P. Srinivasulu Reddy
35. Mr. P. Srinivasulu Reddy
36. Mr. P. Srinivasulu Reddy
37. Mr. P. Srinivasulu Reddy
38. Mr. P. Srinivasulu Reddy
39. Mr. P. Srinivasulu Reddy
40. Mr. P. Srinivasulu Reddy
41. Mr. P. Srinivasulu Reddy
42. Mr. P. Srinivasulu Reddy
43. Mr. P. Srinivasulu Reddy
44. Mr. P. Srinivasulu Reddy
45. Mr. P. Srinivasulu Reddy
46. Mr. P. Srinivasulu Reddy
47. Mr. P. Srinivasulu Reddy
48. Mr. P. Srinivasulu Reddy
49. Mr. P. Srinivasulu Reddy
50. Mr. P. Srinivasulu Reddy
51. Mr. P. Srinivasulu Reddy
52. Mr. P. Srinivasulu Reddy
53. Mr. P. Srinivasulu Reddy
54. Mr. P. Srinivasulu Reddy
55. Mr. P. Srinivasulu Reddy
56. Mr. P. Srinivasulu Reddy
57. Mr. P. Srinivasulu Reddy
58. Mr. P. Srinivasulu Reddy
59. Mr. P. Srinivasulu Reddy
60. Mr. P. Srinivasulu Reddy
61. Mr. P. Srinivasulu Reddy
62. Mr. P. Srinivasulu Reddy
63. Mr. P. Srinivasulu Reddy
64. Mr. P. Srinivasulu Reddy
65. Mr. P. Srinivasulu Reddy
66. Mr. P. Srinivasulu Reddy
67. Mr. P. Srinivasulu Reddy
68. Mr. P. Srinivasulu Reddy
69. Mr. P. Srinivasulu Reddy
70. Mr. P. Srinivasulu Reddy
71. Mr. P. Srinivasulu Reddy
72. Mr. P. Srinivasulu Reddy
73. Mr. P. Srinivasulu Reddy
74. Mr. P. Srinivasulu Reddy
75. Mr. P. Srinivasulu Reddy
76. Mr. P. Srinivasulu Reddy
77. Mr. P. Srinivasulu Reddy
78. Mr. P. Srinivasulu Reddy
79. Mr. P. Srinivasulu Reddy
80. Mr. P. Srinivasulu Reddy
81. Mr. P. Srinivasulu Reddy
82. Mr. P. Srinivasulu Reddy
83. Mr. P. Srinivasulu Reddy
84. Mr. P. Srinivasulu Reddy
85. Mr. P. Srinivasulu Reddy
86. Mr. P. Srinivasulu Reddy
87. Mr. P. Srinivasulu Reddy
88. Mr. P. Srinivasulu Reddy
89. Mr. P. Srinivasulu Reddy
90. Mr. P. Srinivasulu Reddy
91. Mr. P. Srinivasulu Reddy
92. Mr. P. Srinivasulu Reddy
93. Mr. P. Srinivasulu Reddy
94. Mr. P. Srinivasulu Reddy
95. Mr. P. Srinivasulu Reddy
96. Mr. P. Srinivasulu Reddy
97. Mr. P. Srinivasulu Reddy
98. Mr. P. Srinivasulu Reddy
99. Mr. P. Srinivasulu Reddy
100. Mr. P. Srinivasulu Reddy


OFC CABLE

Map Showing the Forest Area Diversions for Laying of OFC from Naldupeta to Mallamu in Compartment No:169,170 of Puduru RF and Compartment No:173,174 of Yellasi RF in Venkatagiri Range of Nellore Division-in Favour of VINDHYA TELE LINKA LTD.

1:15000

S no	Name	Starting	Ending	Distance	Latitude	Longitude
1	Bit1	157704.830150	157704.830150	0.00	13.90161296	79.90451407
2	Bit2	157704.830150	157704.830150	0.00	13.90161296	79.90451407
3	Bit3	157704.830150	157704.830150	0.00	13.90161296	79.90451407
4	Bit4	157704.830150	157704.830150	0.00	13.90161296	79.90451407
5	Bit5	157704.830150	157704.830150	0.00	13.90161296	79.90451407
6	Bit6	157704.830150	157704.830150	0.00	13.90161296	79.90451407
7	Bit7	157704.830150	157704.830150	0.00	13.90161296	79.90451407
8	Bit8	157704.830150	157704.830150	0.00	13.90161296	79.90451407
9	Bit9	157704.830150	157704.830150	0.00	13.90161296	79.90451407
10	Bit10	157704.830150	157704.830150	0.00	13.90161296	79.90451407
11	Bit11	157704.830150	157704.830150	0.00	13.90161296	79.90451407
12	Bit12	157704.830150	157704.830150	0.00	13.90161296	79.90451407
13	Bit13	157704.830150	157704.830150	0.00	13.90161296	79.90451407
14	Bit14	157704.830150	157704.830150	0.00	13.90161296	79.90451407
15	Bit15	157704.830150	157704.830150	0.00	13.90161296	79.90451407
16	Bit16	157704.830150	157704.830150	0.00	13.90161296	79.90451407
17	Bit17	157704.830150	157704.830150	0.00	13.90161296	79.90451407
18	Bit18	157704.830150	157704.830150	0.00	13.90161296	79.90451407
19	Bit19	157704.830150	157704.830150	0.00	13.90161296	79.90451407
20	Bit20	157704.830150	157704.830150	0.00	13.90161296	79.90451407
21	Bit21	157704.830150	157704.830150	0.00	13.90161296	79.90451407
22	Bit22	157704.830150	157704.830150	0.00	13.90161296	79.90451407
23	Bit23	157704.830150	157704.830150	0.00	13.90161296	79.90451407
24	Bit24	157704.830150	157704.830150	0.00	13.90161296	79.90451407
25	Bit25	157704.830150	157704.830150	0.00	13.90161296	79.90451407
26	Bit26	157704.830150	157704.830150	0.00	13.90161296	79.90451407
27	Bit27	157704.830150	157704.830150	0.00	13.90161296	79.90451407
28	Bit28	157704.830150	157704.830150	0.00	13.90161296	79.90451407
29	Bit29	157704.830150	157704.830150	0.00	13.90161296	79.90451407
30	Bit30	157704.830150	157704.830150	0.00	13.90161296	79.90451407
31	Bit31	157704.830150	157704.830150	0.00	13.90161296	79.90451407
32	Bit32	157704.830150	157704.830150	0.00	13.90161296	79.90451407
33	Bit33	157704.830150	157704.830150	0.00	13.90161296	79.90451407
34	Bit34	157704.830150	157704.830150	0.00	13.90161296	79.90451407
35	Bit35	157704.830150	157704.830150	0.00	13.90161296	79.90451407
36	Bit36	157704.830150	157704.830150	0.00	13.90161296	79.90451407
37	Bit37	157704.830150	157704.830150	0.00	13.90161296	79.90451407
38	Bit38	157704.830150	157704.830150	0.00	13.90161296	79.90451407
39	Bit39	157704.830150	157704.830150	0.00	13.90161296	79.90451407
40	Bit40	157704.830150	157704.830150	0.00	13.90161296	79.90451407
41	Bit41	157704.830150	157704.830150	0.00	13.90161296	79.90451407
42	Bit42	157704.830150	157704.830150	0.00	13.90161296	79.90451407
43	Bit43	157704.830150	157704.830150	0.00	13.90161296	79.90451407
44	Bit44	157704.830150	157704.830150	0.00	13.90161296	79.90451407
45	Bit45	157704.830150	157704.830150	0.00	13.90161296	79.90451407
46	Bit46	157704.830150	157704.830150	0.00	13.90161296	79.90451407
47	Bit47	157704.830150	157704.830150	0.00	13.90161296	79.90451407
48	Bit48	157704.830150	157704.830150	0.00	13.90161296	79.90451407
49	Bit49	157704.830150	157704.830150	0.00	13.90161296	79.90451407
50	Bit50	157704.830150	157704.830150	0.00	13.90161296	79.90451407
51	Bit51	157704.830150	157704.830150	0.00	13.90161296	79.90451407
52	Bit52	157704.830150	157704.830150	0.00	13.90161296	79.90451407
53	Bit53	157704.830150	157704.830150	0.00	13.90161296	79.90451407
54	Bit54	157704.830150	157704.830150	0.00	13.90161296	79.90451407
55	Bit55	157704.830150	157704.830150	0.00	13.90161296	79.90451407
56	Bit56	157704.830150	157704.830150	0.00	13.90161296	79.90451407
57	Bit57	157704.830150	157704.830150	0.00	13.90161296	79.90451407
58	Bit58	157704.830150	157704.830150	0.00	13.90161296	79.90451407
59	Bit59	157704.830150	157704.830150	0.00	13.90161296	79.90451407
60	Bit60	157704.830150	157704.830150	0.00	13.90161296	79.90451407

S no	Name	Starting	Ending	Distance	Latitude	Longitude
61	Bit1	157704.830150	157704.830150	0.00	13.90161296	79.90451407
62	Bit2	157704.830150	157704.830150	0.00	13.90161296	79.90451407
63	Bit3	157704.830150	157704.830150	0.00	13.90161296	79.90451407
64	Bit4	157704.830150	157704.830150	0.00	13.90161296	79.90451407
65	Bit5	157704.830150	157704.830150	0.00	13.90161296	79.90451407
66	Bit6	157704.830150	157704.830150	0.00	13.90161296	79.90451407
67	Bit7	157704.830150	157704.830150	0.00	13.90161296	79.90451407
68	Bit8	157704.830150	157704.830150	0.00	13.90161296	79.90451407
69	Bit9	157704.830150	157704.830150	0.00	13.90161296	79.90451407
70	Bit10	157704.830150	157704.830150	0.00	13.90161296	79.90451407
71	Bit11	157704.830150	157704.830150	0.00	13.90161296	79.90451407
72	Bit12	157704.830150	157704.830150	0.00	13.90161296	79.90451407
73	Bit13	157704.830150	157704.830150	0.00	13.90161296	79.90451407
74	Bit14	157704.830150	157704.830150	0.00	13.90161296	79.90451407
75	Bit15	157704.830150	157704.830150	0.00	13.90161296	79.90451407
76	Bit16	157704.830150	157704.830150	0.00	13.90161296	79.90451407
77	Bit17	157704.830150	157704.830150	0.00	13.90161296	79.90451407
78	Bit18	157704.830150	157704.830150	0.00	13.90161296	79.90451407
79	Bit19	157704.830150	157704.830150	0.00	13.90161296	79.90451407
80	Bit20	157704.830150	157704.830150	0.00	13.90161296	79.90451407
81	Bit21	157704.830150	157704.830150	0.00	13.90161296	79.90451407
82	Bit22	157704.830150	157704.830150	0.00	13.90161296	79.90451407
83	Bit23	157704.830150	157704.830150	0.00	13.90161296	79.90451407
84	Bit24	157704.830150	157704.830150	0.00	13.90161296	79.90451407
85	Bit25	157704.830150	157704.830150	0.00	13.90161296	79.90451407
86	Bit26	157704.830150	157704.830150	0.00	13.90161296	79.90451407
87	Bit27	157704.830150	157704.830150	0.00	13.90161296	79.90451407
88	Bit28	157704.830150	157704.830150	0.00	13.90161296	79.90451407
89	Bit29	157704.830150	157704.830150	0.00	13.90161296	79.90451407
90	Bit30	157704.830150	157704.830150	0.00	13.90161296	79.90451407
91	Bit31	157704.830150	157704.830150	0.00	13.90161296	79.90451407
92	Bit32	157704.830150	157704.830150	0.00	13.90161296	79.90451407
93	Bit33	157704.830150	157704.830150	0.00	13.90161296	79.90451407
94	Bit34	157704.830150	157704.830150	0.00	13.90161296	79.90451407
95	Bit35	157704.830150	157704.830150	0.00	13.90161296	79.90451407
96	Bit36	157704.830150	157704.830150	0.00	13.90161296	79.90451407
97	Bit37	157704.830150	157704.830150	0.00	13.90161296	79.90451407
98	Bit38	157704.830150	157704.830150	0.00	13.90161296	79.90451407
99	Bit39	157704.830150	157704.830150	0.00	13.90161296	79.90451407
100	Bit40	157704.830150	157704.830150	0.00	13.90161296	79.90451407



S no	Name	Area(Ha)
1	Bit1	0.12
2	Bit2	0.16
Total Area		0.28

Legend

- DGPS Points
- Surveyed Area

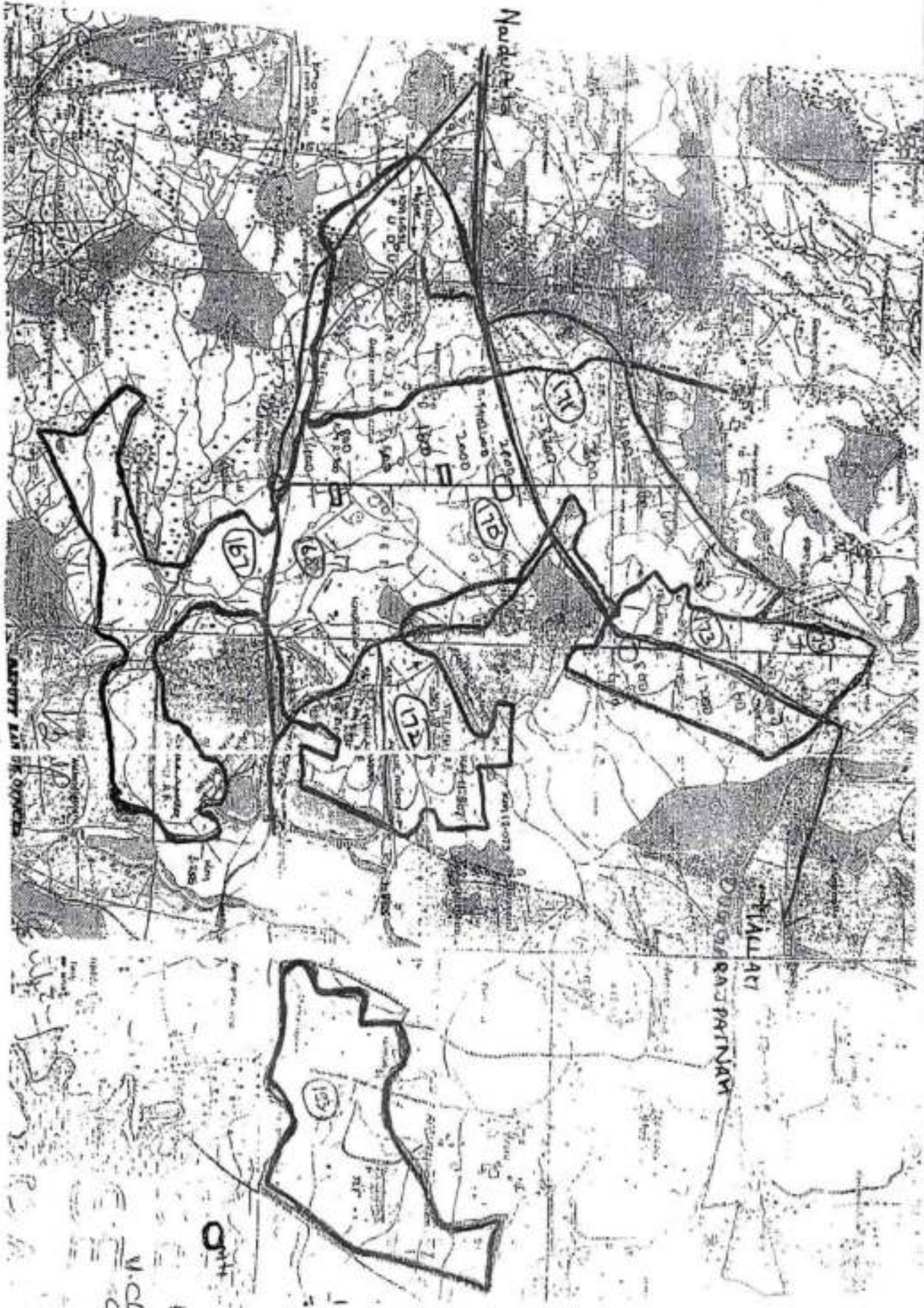
Ch. B. Reddy
Forest Range Officer (GIS-IT)
Off. Ptl. Chief Conservator of Forests (GIS-IT)
Aranyam Bhawan, GAD 173R

The DGPS/GNSS/RTS data is only verified the absolute location of Points shall be verified by the concerned field officers.

7673981/2023/FCA-POCF

AIRTEL OPC line by VINDHYA TELE LINKS

& Reliance JIO OPC In PUDURU RF & YELLASIRI RF



7673981/2023/FCA -PCCF

(1)	(2)	(3)	(4)
79	80	310	2,500
80	81	357	874
81	82	306	785
82	83	267	2,130
83	84	252	2,576
84	85	261	1,702
85	86	272	946
86	87	306	1,470
87	88	192	1,425
88	89	185	1,400
89	90	134	1,000
90	91	142	745
91	92	134	800
92	93	93	956
93	94	175	2,144
94	95	258	423
95	96	181	686
96	97	165	778
97	98	133	1,836
98	99	97	815
99	100	97	2,500
100	101	12	618
101	102	105	2,880
102	103	12	2,564
103	104	93	1,671
104	105	15	2,294
105	106	88	2,890
106	107	181	2,668
107	108	19	2,220
108	109	98	1,340
109	110	164	1,600
110	111	164	1,644
111	112	233	1,256
112	113	216	1,424
113	114	199	788
114	115	190	665
115	116	169	737

South.—Thence the boundary line runs generally in western direction to station No. 134 with the following magnetic bearings and distances.

(1)	(2)	(3)	(4)
116	117	261	2,885
117	118	275	3,607
118	119	255	1,870
119	120	317	2,675
120	121	258	1,358
121	122	270	254
122	123	192	2,847
123	124	199	344
124	125	272	648
125	126	198	994
126	127	263	1,432
127	128	270	1,625
128	129	250	2,895
129	130	222	2,173
130	131	261	1,600
131	132	265	2,050
132	133	265	1,980
133	134	269	1,4

West.—Thence the boundary line runs in a Northerly, Westerly and Northerly directions to station No. 1, starting point with the following magnetic bearings and distances.

(1)	(2)	(3)	(4)
134	135	155	2,130
135	136	9	2,251
136	137	289	2,115
137	138	317	2,636
138	139	12	2,784
139	140	113	2,500
140	141	113	1,662
141	142	16	190
142	143	70	1,497
143	144	8	1,287
144	145	13	583
145	146	18	1,427
146	147	66	1,926
147	148	47	1,076
148	149	28	1,058
149	150	36	905
150	151	292	1,500
151	152	292	1,000
152	153	132	1,573
153	154	65	2,000
154	155	348	700
155	156	238	1,874
156	157	349	2,831
157	158	97	106
158	159	343	2,880
159	160	232	110
160	161	238	350
161	162	356	558
162	163	203	685
163	164	5	800
164	165	270	3,912
165	166	193	1,665
166	167	146	1,528
167	168	160	1,136
168	169	285	2,300
169	170	292	1,304
170	171	191	503
171	172	205	1,803
172	173	307	2,230
173	174	312	3,179
174	175	256	2,988
175	176	256	762
176	177	258	1,818
177	178	266	1,469
178	179	201	2,053
179	180	203	1,360
180	181	207	1,650
181	182	291	2,233
182	183	276	1,502
183	184	276	1,502
184	185	254	3,000
185	186	221	360
186	187	275	247
187	188	275	764
188	189	359	260
189	190	3	2,150
190	191	346	2,600
191	192	362	1,200
192	193	311	693
193	1	336	1,760

Remarks.—A. There are no enclosures allowed within the forest.

B. The following foot paths, cart tracks and Roads are admitted as Rights of way within the forest.