

कार्यालय उप वन संरक्षक, बारां

E-mail-dcf.brn.forest@rajasthan.gov.in, Tel.No. 07453-230244

दिनांक :-

कमांक एफ() एफ.सी.ए./उवसं/18-19/

निमित्त:-

संभागीय मुख्य वन संरक्षक,
कोटा।

विषय :- हथियादेह मध्यम सिचाई परियोजना तहसील किशनगंज के बांध निर्माण में आने वाली वन भूमि अनापत्ति से संबंधित प्रस्ताव प्रस्तुत करने बाबत।
संदर्भ:- आपका पत्र कमांक 3490 दिनांक 01.06.2019 एवं प्रधान मुख्य वन संरक्षक, राजस्थान जयपुर की EDS दिनांक 02.04.2019

महोदय,

उपरोक्त विषयान्तर्गत निवेदन है कि उक्त प्रकरण में प्रधान मुख्य वन संरक्षक जयपुर के पत्र दिनांक 02.04.2019 के क्रम में प्रकरण में निम्न बिन्दुओं पर लगाये गये आक्षेपों की इस कार्यालय एवं यूजर एजेन्सी द्वारा पूर्ति कर रिपोर्ट निम्नानुसार प्रेषित की गई है :-

क्र.सं.	EDS Raised/ in dated 02.04.2019	Reply of EDS
1	प्रस्ताव के फार्म ए के पार्ट 1 डी-(i) में डेम की ऊचाई की औचित्यता सिद्ध करने हेतु डेम ऊचाई को 1-1 मीटर (थ्री डी मॉडल में) कम करते हुए प्रभावित वन क्षेत्र/सी.सी.ए./पानी लेबल की गणना संलग्न की गई है किन्तु उसमें डेम लाईन एवं डूब क्षेत्र (14.9963 एवं 271.4737 है0) अंकित किया गया है। जबकि ऑनलाईन प्रस्ताव में डेम लाईन एवं डूब क्षेत्र (9.521 एवं 276.949 है0) है उक्तानुसार इसमें संशोधित किया जाना प्रस्तावित है। साथ ही इसमें इसके नक्शों पर अंकन पर संलग्न नहीं किया गया है जो प्रस्तावित है।	यूजर एजेन्सी द्वारा वांछित अनुसार संशोधन कर प्रस्तुत दस्तावेज संलग्न है।
2	प्रस्ताव के फार्म ए के पार्ट 1 F में यूजर एजेन्सी द्वारा Approved Rehabilitation and Resettlement Plan संलग्न किया जाना प्रस्तावित है।	यूजर एजेन्सी द्वारा Rehabilitation and Resettlement Plan का कार्य विभागीय कार्यवाही में प्रगति पर होना अवगत कराया है जिसे उनके द्वारा शीघ्र प्रस्तुत कर दिया जावेगा।
3	प्रस्ताव के फार्म ए के पार्ट 1 G में यूजर एजेन्सी द्वारा Cost benefit Analysis में दो प्रकार की एन.पी.वी. की दरें सम्मिलित की गई है। इस हेतु संशोधित Cost benefit Analysis संलग्न किया जाना प्रस्तावित है।	यूजर एजेन्सी द्वारा संशोधित Cost benefit Analysis संलग्न कर दी गई है।
4	प्रस्ताव के फार्म ए के पार्ट 1 L में यूजर एजेन्सी द्वारा तीन प्रेज में गैर वनभूमि का विवरण संलग्न किया गया है। किन्तु ऑनलाईन संलग्न किये गये खसरावार विवरण में जिला कलेक्टर द्वारा आरक्षित की गई भूमि का मिलान नहीं हो रहा है। जिला कलेक्टर द्वारा आरक्षित की गई भूमि के अनुसार segment wise kml file संलग्न किया जाना प्रस्तावित है।	यूजर एजेन्सी द्वारा Segment wise KML file संलग्न कर दी गई है।
5	प्रस्ताव के फार्म ए के पार्ट 1 M में यूजर एजेन्सी द्वारा अनुमोदित CAT Plan संलग्न नहीं किया गया है।	यूजर एजेन्सी द्वारा CAT Plan का कार्य विभागीय कार्यवाही में प्रगति पर है। इसे शीघ्र प्रस्तुत कर दिया जावेगा।

6	उप वन संरक्षक बारां द्वारा पार्ट II के बिन्दु संख्या 4 में छत्र घनत्व अंकित नहीं किया गया है।	छत्र घनत्व अंकित कर दिया गया है।
7	उप वन संरक्षक बारां द्वारा पार्ट II के बिन्दु संख्या 4 में वृक्षों की संख्या 8690 अंकित किया गया है। जबकि हार्ड प्रति में संलग्न दस्तावेजों में कुल 11586 वृक्ष आना अंकित है। दोनों सूचनाओं में समानता रखी जानी प्रस्तावित है। इसके अतिरिक्त एफ.आर.एल. 2 में सूचना शून्य भरी गई है। अपेक्षित सूचना भरा जाना प्रस्तावित है। संशोधित पार्ट II की प्रति संलग्न की जानी प्रस्तावित है।	बिन्दु संख्या 4 में अंकित की गई वृक्षों की संख्या एवं हार्ड कॉपी में प्रस्तुत सूची में वृक्षों की संख्या समान कर दी गई है। एफ.आर.एल. वार वृक्षों के ऑन लाईन अंकन में तकनीकी समस्या आने से संकलित वृक्षों की संख्या का अंकन कर FRL वार सूची अतिरिक्त दस्तावेज के रूप से ऑनलाईन कर दी गई है।
8	उप वन संरक्षक बारां द्वारा पार्ट II के बिन्दु संख्या 6 में प्रस्ताव से भूमि क्षरण Less अंकित किया गया है। जिसे रोके जाने के कोई उपाय प्रस्तावित नहीं गए हैं।	प्रस्ताविक भूमि का Slope कम होने से इरोजन के प्रति संवेदनशील नहीं है।
9	उप वन संरक्षक बारां द्वारा पार्ट II के बिन्दु संख्या 8.1 में कोई वन्यजीव की उपस्थिति नहीं होना दर्शाया गया है। 286.47 है0 के प्रस्ताव में कोई वन्यजीव नहीं पाया जाना विरोधाभासी है। अतः सही स्थिति का अंकन किया जाना प्रस्तावित है।	प्रस्तावित वन क्षेत्र में पाये जाने वाले वन्यजीवों का अंकन कर दिया गया है।
10	उप वन संरक्षक बारां द्वारा अपनी स्थल निरीक्षण रिपोर्ट में विधिक स्थिति स्पष्ट नहीं की गई है।	स्थल निरीक्षण रिपोर्ट में विधिक स्थिति स्पष्ट कर संलग्न कर दी गई है।
11	उप वन संरक्षक बारां द्वारा संलग्न क्षतिपूर्ति वृक्षारोपण योजना अपूर्ण है। इसमें तीनों पेचस की पृथक-पृथक क्षतिपूर्ति वृक्षारोपण योजना निर्धारित प्रपत्र में वर्तमान श्रमिक दरों (213/-प्रति मानव दिवस पर) बनाया जाकर ऑनलाईन भी संलग्न किया जाना प्रस्तावित है।	तीनों पेचस की पृथक-पृथक क्षतिपूर्ति वृक्षारोपण योजना निर्धारित प्रपत्र में वर्तमान श्रमिक दरों (213/-प्रति मानव दिवस) पर बनायी जाकर ऑनलाईन भी संलग्न कर दी गयी है।
12	उप वन संरक्षक, बारां द्वारा एन.पी.वी. की गणना नहीं की गई है।	एन.पी.वी. की गणना कर संलग्न कर दी गई है।
13	उप वन संरक्षक, बारां द्वारा संलग्न स्थल उपयुक्तता प्रमाण पत्र अपूर्ण है। इसमें तीनों पेचस का पृथक-पृथक स्थल उपयुक्तता प्रमाण निर्धारित प्रपत्र में बनाया जाकर ऑनलाईन भी संलग्न किया जाना प्रस्तावित है।	तीनों पेचस का पृथक-पृथक स्थल उपयुक्तता प्रमाण निर्धारित प्रपत्र में बनाया जाकर ऑनलाईन भी संलग्न कर दिया गया है।
14	उप वन संरक्षक, बारां द्वारा वनभूमि का गजट नोटिफिकेशन की प्रति संलग्न नहीं की गई है।	वनभूमि के गजट नोटिफिकेशन की प्रति संलग्न कर दी गई है।

अतः उक्तानुसार पालना रिपोर्ट मय दस्तावेज 4 प्रतियों में अग्रिम कार्यवाही हेतु संलग्न प्रेषित है।
संलग्न :- उक्तानुसार।

(गहेश चन्द गुप्ता)
उप वन संरक्षक
बारां

दिनांक :-

क्रमांक एफ() एफ.सी.ए./उवस/19-20/

प्रतिलिपि निम्न को सूचनार्थ एवं आवश्यक कार्यवाही हेतु प्रेषित है।

1. अतिरिक्त प्रधान मुख्य वन संरक्षक एवं नोडल अधिकारी (एफ.सी.ए.) राजस्थान जयपुर।
2. अधिशाषी अभियन्ता जल संसाधन खण्ड तृतीय बारां।

UNDERTAKIN FOR REHABILITATION AND RESETTLEMENT PLAN

Full Title of the Project : हथियादेह मध्यम सिंचाई परियोजना निर्माण कार्य

File No. : FP/RJ/Irrig/27263/2016 Date 21-07-2017

Manoj Kumar Goyal Executive Engineer WRD Div. III Baran the user agency, hereby undertakes that the Rehabilitation and Resettlement Plan is under process, will be submitted earliest.

Place :- Baran

EXECUTIVE ENGINEER
WATER RESOURCES DEPARTMENT
DIVISION III BARAN

Date 31.5.18

Counter signed by :-

Divisional Forest Officer

..... Forest Division

Office Seal _____

(मनोज कुमार गोयल)
अधिशायी अभियन्ता
जल ससाधन खण्ड तृतीय
बारा (राज०)

(महेश चन्द गुप्ता)
उप वन संरक्षक
बारा

UNDERTAKIN FOR CAT PLAN

Full Title of the Project : हथियादेह मध्यम सिंचाई परियोजना निर्माण कार्य

File No. : FP/RJ/Irrig/27263/2016 Date 21-07-2017

Manoj Kumar Goyal Executive Engineer WRD Div. III Baran the user agency, hereby undertakes that the CAT Plan is under process, will be submitted earliest.

Place :- Baran

EXECUTIVE ENGINEER

WATER RESOURCES DEPARTMENT

DIVISION III BARAN

Date 31-5-19

Counter signed by :-

Divisional Forest Officer

..... Forest Division

Office Seal _____

(मनोज कुमार गोयल)
अधिसारणी अभियन्ता
जल ससाधन खण्ड तृतीय
बारां (राज०)

CS
(महेश चन्द गुप्ता)
उप वन संरक्षक
बारां

HATHIADEH MEDIUM IRRIGATION PROJECT

TEHSIL-KISHANGANJ


DISTRICT-BARAN


COST-BENEFIT ANALYSIS

S. No.	PARAMETERS	Rs. (In Lakh)
1	Estimation of cost of forest diversion (Including Construction Cost) as per Table B	32378.80
2	Estimating Benefits of forest diversion as per Table-C	499063.00
	Ratio of Benefit/Cost	15.41

Note:- Therefore construction of Hathiadeh medium irrigation project is economically viable and socially beneficial.


Executive Engineer
Water Resources Division III Baran

C.S

(महेश चन्द गुप्ता)
उप वन संरक्षक
बारां


(मनोज कुमार गोयल)
अधिशार्थी अभियन्ता
जल ससाधन खण्ड तृतीय
बारां (राज०)

HATHIADEH MEDIUM IRRIGATION PROJECT

TEHSIL-KISHANGANJ

DISTRICT-BARAN

Estimation of cost of forest diversion

S.No.	Parameters	Remarks	Amount (In Lakh)
1	Ecosystem services losses due to proposed forest diversion	N.P.V. amount to be disposed towards forest land diversion of 286.47 Ha. @ 6.26 Lakh/Ha.	1793.30
2	Loss of animal husbandry productivity, including loss of fodder	10 % of N.P.V. cost i.e. 0.626 Lakh/Ha. (10% of 6.26) For 286.47 Ha.	179.33
3	Cost of Human Resettlement	As per R&r plan	3197.68
4	Loss of public facilities and administrative infrastructures (Roads, buildings, schools, dispensaries, electric lines, railway lines etc.) on forest land which would require forest land if these facilities were diverted due to the project	Cost of road for 3 Kms.	500.00
		cost of LT lines in 3 Kms.	500.00
		Cost of 1 no. of Primary School	15.00
		Cost of other public facilities and administrative offices	20.00
5	Possession value of forest land diverted	30 % of N.P.V. amount to be disposed towards forest land of 286.47 Ha. @ 6.26 Lakh/Ha.	537.99
6	Cost of suffering to oustees	150 % of R& r plan (1.5x3197.68)	4796.52
7	Habitat Fragmentation Cost	Cost due to Habitat fragmentation is pegged at 1.641 p. ha. of forest land 286.47 @ 1.641 Lakh/Ha.	470.10
8	Compensatory afforestation and soil and moisture conservation cost	Compensatory Afforestation in Diverted Land of 286.47 Ha. @ 1.459 Lakh/Ha.	417.96
		Provision for Degraded forest land of 286.47 Ha. @ 1.218 Lakh/Ha.	348.92
9	Construction Cost of Project		19602.00
		Total	19602.00
			32378.80

Lakh

(महेश चन्द गुप्ता)
उप वन संरक्षक
बारां

Executive Engineer
Water Resources Division III Baran

(मनोज कुमार गोयल)
अधिशायी अभियन्ता
जल ससाधन खण्ड तृतीय

HATHIADEH MEDIUM IRRIGATION PROJECT


Table-C

TEHSIL-KISHANGANJ

DISTRICT-BARAN


Estimation of benefit of forest diversion

S.No.	Parameters	Remarks	Amount (In Lakh)
1	Increase in Productivity attribute to the specific project	This project will provide irrigation facility in G.C.A. of 10091 Ha. And 6885 Ha. of land Benefits after Introduction of Canal System For 100 Yrs. (As resevoir Life will be 100 yrs.) @ 4990.63 Lakh/annum	499063.00
2	Benefits to Economy due to the specific project	1. Population about 90,000 of 45 Villages will be benefitted from this project. 2. Employment will be generated to landless people of 45 No. Villages in Command area of project. 3. Direct empolyment to labour during construction period of Tehsil-Kishanganj, District-Baran.	
3	No. of population benefitted due to specific project	Population about 90,000 of 45 Villages will be benefitted from this project of Tehsil-Kishanganj, District-Baran	
4	Economic benefits due to of Direct and Indirect Employment due to the project	Direct employment will be generated during construction period and Indirect employment in command area of project in 45 nos. of villages in tehsil-Kishanganj District-Baran	
5	Economic benefits due to Compensatory afforestation	The compensatory afforestation will develop new forest which will be helpful to Environment as well as animals	
		Total	499063
			Lakh


Executive Engineer

Water Resources Division III Baran


(महेश चन्द्र गान्वा)


(मनोज कुमार गोयल)
अधिसूचना अधिसूचना

FORM - A

Form for seeking prior approval of Central Government under section 2 of the Forest(Conservation) Act, 1980 for Diversion of fresh forest area

PART - I
(To be filled up by User Agency)

A. General Details


A-1. Project Details


- (i). Proposal No. : FP/RJ/IRRIG/27263/2017
- (ii). Name of Project for which Forest Land is required : SUBMURGANCE OF HATHIADEH MEDIUM IRRIGATION PROJECT
- (iii). Short narrative of the proposal and Project/scheme for which the forest land is required : Submurgance of hathladeh midlum irrigation project dist.- baran area - 286.47 hact.
- (iv). State : Rajasthan
- (v). Category of the Proposal : Irrigation
- (vi). Shape of forest land proposed to be diverted : Non Linear
- (vii). Estimated cost of the Project(Rupees in lacs) : 232.53
- (viii). Area of forest land proposed for diversion(In ha.): 286.47
- (ix). Non-forest land required for this project(In ha.): 580.17
- (x). Total period for which the forest land is proposed to be diverted(in years): 99


A-2. Details of User Agency

- (i). Name : WATER RESOURCES DEPARTMENT
- (ii). Address1 : Near Railway Over Bridge Kota Road Baran
- (iii). Address2 : NIL
- (iv). State : Rajasthan
- (v). District : Baran
- (vi). Pin : 325205
- (vii). Landmark : NIL
- (viii). Email address : eewrdiv3baran@gmail.com
- (ix). Landline Telephone No. : 7453-237209
- (x). Fax No. : 7453-
- (xi). Mobile No. : 9460745028
- (xii). Website (if any) : NIL
- (xiii). Legal status of User Agency : State Government

A-3. Details of Person Making Application

- (i). First Name: Manoj
- (ii). Middle Name: Kumar
- (iii). Last Name: Goyal
- (iv). Gender: Male
- (v). Designation: EXECUTIVE ENGINEER
- (vi). Address 1: WATER RESOURCES DIVISION III, BARAN
- (vii). Address 2: NIL
- (viii). State: Rajasthan
- (ix). District: Baran
- (x). Tehsil: Baran
- (xi). Pin: 325205
- (xii). Landmark: NIL
- (xiii). Email Address: eewrdiv3baran@gmail.com
- (xiv). Landline Telephone No.: 7453-237209
- (xv). Fax No.: NIL
- (xvi). Mobile No.: 9460745028
- (xvii). Copy of documents in support of the competence/authority of the person making this application to make application on behalf of the User Agency: 

CS

(महेश चन्द गाला)
उप वन संरक्षक
बारान


(मनोज कुमार गोयल)
अधिसाणी अभियन्ता
जल ससाधन खण्ड तृतीय
बारान (राज.)

B. Details of land required for the Project

List of proposal submitted in Past							
S.No	Proposal Status	Proposal No.	Meet File No.	Area Proposed for Diversion(Ha.)	Area Diverted(Ha.)	Date of In-Principle Approval	Date of Final Approval
Nil							

8.2. Details of forest land proposed to be diverted

8.2.1 Details of Divisions involved

Details of Divisions involved			
S.No	Division Name	Forest Land(ha.)	Non-Forest Land(ha.)
1.	Baran Territorial	286.47	580.17
Total		286.47	580.17

8.2.2 Details of Districts involved

District wise breakup			
S.No	District Name	Forest Land(ha.)	Non-Forest Land(ha.)
1.	Baran	286.47	580.17
Total		286.47	580.17











8.2.3 Village wise breakup


Villages wise breakup			
S.No	Village	Forest Land(ha.)	Non-Forest Land(ha.)
1	Baman dehi	8.01	0
2	Gandharpura	61.88	0
3	Kanwar khurd	64.93	240.5
4	Kanwar kalan	151.65	339.67
Total		286.47	580.17

8.2.4 Component wise breakup

Component wise breakup			
S.No	Component	Forest Land(ha.)	Non-Forest Land(ha.)
1	dam line	9.521	23.224
2	Submergence	276.949	547.425
Total		286.47	570.649

C. Maps of forest land proposed to be diverted

Division 1. : Baran Territorial										
(i). Area of forest land proposed to be diverted(In ha.) : 286.47	 (महेश चन्द गुप्ता) उप वन संरक्षक बारा									
(ii). Nature of the Project: Non Linear										
(a). No. of patches : Two										
Patch wise details										
<table border="1"> <thead> <tr> <th>Patch No.</th> <th>Area of Patch(In ha.)</th> <th>Kml File of PatchesTo view KML file on google the same may be downloaded and then open if in google earth Install in your computer.</th> </tr> </thead> <tbody> <tr> <td>1.</td> <td>9.521</td> <td> View File</td> </tr> <tr> <td>2.</td> <td>276.949</td> <td> View File</td> </tr> </tbody> </table>	Patch No.	Area of Patch(In ha.)	Kml File of PatchesTo view KML file on google the same may be downloaded and then open if in google earth Install in your computer.	1.	9.521	 View File	2.	276.949	 View File	 (मनीष कुमार शर्मा) अभिशापी अभियन्ता जेल ससाधन एवं तृतीय कार्यों(राज्य)
Patch No.	Area of Patch(In ha.)	Kml File of PatchesTo view KML file on google the same may be downloaded and then open if in google earth Install in your computer.								
1.	9.521	 View File								
2.	276.949	 View File								
(iii). Copy of Survey of India Toposheet indicating boundary of forest land proposed to be diverted:										
(iv). Scanned copy of the Geo-referenced map of the forest land proposed to be diverted prepared by using GPS or Total Station:										

(i). Copy of note containing Justification for locating the Project in forest land: 


E. Employment likely to be generated

- (i). Whether the Project is likely to generate employment?: Yes
(ii). Permanent/Regular Employment(Number of persons): 30
(iii). Temporary Employment(Number of person-days): 2500000

E. Displacement of People due to the Project, if any.

(i). Whether Project Involves displacement?: Yes

- (a). Total Number of families : 388
(b). Number of Scheduled Caste families : 5
(c). Number of Schedule Tribes families : 222
(d). Number of other families : 161

(ii). Copy of Rehabilitation and Resettlement Plan: 

(a). Copy of approval to Ministry of Tribal Affairs, Government of India to Rehabilitation and Resettlement: 

G. Details of Cost-Benefit analysis for the Project

(i). Whether the Project requires Cost-Benefit analysis?: Yes

(a). Copy of Cost-Benefit analysis: 

H. Status of Environmental Clearance

(i). Whether the Project requires Clearance under the Environment (Protection) Act 1986? : No

I. Status of Wildlife Clearance


(i). Whether the Project or a part thereof is located in any Protected Area or their Eco sensitive zone? : No

J. Applicability of special provisions governing Scheduled Areas

(i). Whether the Project or a part thereof is located in a Scheduled Area? : No

K. Status of settlement of rights under the Forest Rights Act, 2006 on the forest land proposed to be diverted


(i). Whether the process for settlement of Rights under the Forest Rights Acts 2006 on the forest land proposed to be diverted has been completed? : Yes

(a). Copy of documentary evidence in support of settlement of rights under the Forest Rights Act, 2006 on the forest land proposed to be diverted: 

CS
(महेश चन्द्र शर्मा)
उप वन्य जीव संरक्षक
बारा


L. Details of land identified for Compensatory Afforestation


- (i). Whether non-forest or Revenue forest land is required to be provided by User Agency?: Yes
(ii). Whether the area of non-forest land or Revenue forest land required to be provided by User Agency for raising Compensatory Afforestation is less than area of forest land proposed to be diverted? : No
(iii). No. of districts involved for raising Compensatory Afforestation: 1
(iv). No. of patches: Three


District 1 : Baran	
(a). Village: Tikod, patunda	
(b). Area(In ha.): 118.15	
(c). Copy of KML file of the patch: 	View File

(मनोज कुमार गोयल)
अधिसायो अभियन्ता
जल ससाधन खण्ड तृतीय
बारा (राजो)

(e). Present owner: Others

(f). Copy of ownership proof: 


(g). Copy of Mou/agreement executed between the Present owner and the User Agency: 

(h). Copy of non encumbrance certificate for the forest land: 

District 2. : Baran


(a). Village: patunda


(b). Area(in ha.): 67.32


(c). Copy of KML file of the patch:  [View File](#)

(d). Khasra details: 2,6,9,10,204

(e). Present owner: Others

(f). Copy of ownership proof: 


(g). Copy of Mou/agreement executed between the Present owner and the User Agency: 

(h). Copy of non encumbrance certificate for the forest land: 

District 3. : Baran

(a). Village: patunda


(b). Area(in ha.): 101.03

(c). Copy of KML file of the patch:  [View File](#)


(d). Khasra details: 1025,1026,1109,1113,1114,1115,1116,1200,1201,1202,1203


(e). Present owner: Others

(f). Copy of ownership proof: 

(g). Copy of Mou/agreement executed between the Present owner and the User Agency: 


(h). Copy of non encumbrance certificate for the forest land: 


CS

(महेश चन्द गुप्ता)
उप वन संरक्षक
बारा

(v). Scanned copy of the map of the land identified for creation of Compensatory Afforestation prepared by using GPS at Total Station: 

Additional information Details

Documents		
S.No	Documents	Remarks
1		CONTOUR PLAN
2		CAPACITY OF DAM
3		KHASARA DETAIL
4		FRA
5		FOREST KHASARA DETAIL
6		khasara detail
7		reply of eds
8		Bar chart
9		MP Govt. NOC
10		Chapter 1 General Introduction hathladeh
11		CERTIFICATE MINIMUM USE OF FOREST
12		CERTIFICATE PAYMENT OF COST OF CA
13		CERTIFICATE OF NPV
14		JUSTIFICATION OF DAM
15		CERTIFICATE OF CONSERVATION OF FALORA FUNA
16		Reply of EDS 04.05.18
17		FC AREA CALC CONTOUR WISE hathladeh
18		A & F of project
19		jamabandi record
20		CERTIFICATE FOR NO FOREST LAND WILL COME IN CANAL ALIGNMENT
21		bc ratio
22		cat plan undertaking
23		rr undertaking
24		reply of eds 22 5 19
25		INDEX PLAN FOR CANAL ALIGNMENT
26		salient feature
27		performa report
28		reply of eds
29		CERTIFICATE OF PAYMENT OF ANY OTHER COST
30		CERTIFICATE OF USE OF ANY MATERIAL
31		CERTIFICATE OF MUK DISPOSAL
32		REPLY OF EDS 2 4 18


CS

 (महेश चन्द गुप्ता)
 उप वन संरक्षक
 बारा



 (मनोज कुमार गोयल)
 अधिशाही अभियन्ता
 जल ससाधन खण्ड तृतीय
 बारा (राज०)


HATHIADEH MEDIUM IRRIGATION PROJECT
TEHSIL-KISHANGANJ
DISTRICT-BARAN
CALCULATION OF DIFFERENT ASPECT ON DECREASING HEIGHT OF DAM

Total project Cost 23253 lakh
 Total CCA of project 6885 Ha.
 Capacity Gross 46.97 Mcum
 Live 42.97 Mcum

S.No.	Maximum Dam height (in m.)	Contour level (in m.)	Total Area (In Ha.)				Total area (In Ha.)	Live Storage Capacity (In Mcum.)	CCA (In Ha.)	Cost of the Project (In Lakhs)
			Dam Line Area		Submergence Area					
			Forest	Non-Forest	Forest	Non-Forest				
1	15.04	259.27 (Full Tank Level)	14.9963	24.2892	271.4737	555.8808	866.64	42.97	6885	23253.00
2	13.77	258	14.9963	24.2892	191.3600	484.7400	715.3855	28.336	4540	15333.00
3	11.77	256	14.9963	24.2892	134.0100	384.9200	558.2155	10.7016	1715	5792.00
4	9.77	254	14.9963	24.2892	70.3100	289.6800	399.2755	5.05	809	2732.00
5	7.77	252	0.0000	10.0000	0.4500	119.4700	129.9200	1.27	204	689.00
6	5.77	250	0.0000	0.0000	0.0000	6.4600	6.4600	0.14	23	78.00
7	3.77	248	0.0000	0.0000	0.0000	3.4200	3.4200	0.04	0	24.00
8	1.77	246	0.0000	0.0000	0.0000	0.0052	0.0052	0.002	0	4.00


 अधिशापी अभियन्ता
 जल संसाधन खण्ड तृतीय, बाराँ


 सहायक अभियन्ता
 जल संसाधन उपखण्ड चतुर्थ
 रामरानियां, जिला बाराँ

CS

 (महेश चन्द गुप्ता)
 उप वन संरक्षक
 बाराँ

विद्यमान स्थिति में विद्यमान की कुल क्षेत्र में आने का प्रतिशत के द्वारा की प्रतीति प्रमाण एवं सूचक चर्चा का विवरण

क्र.सं.	प्रतीति	0-30 वर्ष				31-60 वर्ष				61-90 वर्ष				91-120 वर्ष				121-150 वर्ष				151 वर्ष से अधिक			
		Low F-2	Low F-1	F-4	Total	Low F-2	Low F-1	F-4	Total	Low F-2	Low F-1	F-4	Total	Low F-2	Low F-1	F-4	Total	Low F-2	Low F-1	F-4	Total	Low F-2	Low F-1	F-4	Total
1	गन्ना	25114	63811	51295	139900	25114	63811	51295	139900	25114	63811	51295	139900	25114	63811	51295	139900	25114	63811	51295	139900	25114	63811	51295	139900
2	धान	339	862	703	1904	411	1045	851	2307	151	384	312	847	160	408	332	900	46	116	95	257	0	0	0	0
3	जई	240	610	497	1347	123	312	254	689	98	248	202	548	13	34	28	75	12	30	25	67	0	0	0	0
4	कुलीयलता	1	3	2	6	32	81	66	179	5	12	10	27	1	2	2	5	10	26	21	57	0	0	0	0
5	गन्ना	1	3	3	7	1	3	2	6	0	0	0	0	0	0	0	0	0	0	0	0	0	0	0	
6	सुपारी	0	0	0	0	0	0	0	0	9	21	17	48	1	4	3	8	4	10	9	23	1	3	3	7
7	सुपारी	0	0	0	0	0	0	0	0	0	0	0	0	3	7	5	15	1	1	1	3	12	29	24	65
8	रबी बाजरा	0	0	0	0	0	0	0	0	0	0	0	0	0	1	1	2	0	0	0	0	0	0	0	0
9	रबी बाजरा	0	0	0	0	0	0	0	0	0	0	0	0	0	1	1	1	0	1	1	2	0	0	0	0
10	रबी	0	0	0	0	0	0	0	0	0	0	0	0	0	0	0	0	0	0	0	0	0	0	0	0
11	कुपारी	0	0	0	0	2	5	6	14	2	4	3	9	0	0	0	0	0	0	0	0	0	0	0	0
12	कुपारी	0	0	0	0	0	1	1	2	0	0	0	0	1	1	1	2	0	0	0	0	0	0	0	0
13	कुपारी	0	0	0	0	0	0	0	0	0	0	0	0	0	0	0	0	0	0	0	0	0	0	0	0
14	अदली	1	2	1	4	1	2	2	5	1	4	3	8	0	0	0	0	0	0	0	0	0	0	0	0
15	मैम	0	1	1	2	1	2	5	8	0	0	0	0	0	0	0	0	0	0	0	0	0	0	0	0
16	सोपान	0	0	0	0	0	0	0	0	0	0	0	0	0	0	0	0	0	0	0	0	0	0	0	0
17	लसोडा	0	0	0	0	0	0	0	0	0	0	0	0	0	0	0	0	0	0	0	0	0	0	0	0
18	उमरी	1	0	0	1	0	0	0	0	0	0	0	0	0	0	0	0	0	0	1	1	0	0	0	0
19	कुलीयलता	1	0	0	1	0	0	0	0	0	0	0	0	0	0	0	0	0	0	0	0	0	0	0	0
20	सिरसा	0	0	0	0	0	0	0	0	0	1	1	2	0	0	0	0	0	0	0	0	0	0	0	0
21	कुलीयलता	1	0	0	1	0	0	0	0	0	0	0	0	0	0	0	0	0	0	0	0	0	0	0	0
Total		707	1792	1461	3960	574	1460	1191	3225	269	682	555	1506	182	469	383	1034	77	195	162	434	85	216	178	479

सहायक अभियन्ता
जल संसाधन उपखण्ड चतुर्थ
समस्यानिर्वाह, जिला बारा

(महेश चन्द गुप्ता)
उप वन संरक्षक
बारा

Signature

Signature

CS

SITE INSPECTION REPORT OF DCF, BARAN

(For the Forest land to be diverted under FCA)

Proposal No. : FP/RJ/IRRIG/27263/2016

Name of Project: Submergence of Hathiadeh medium irrigation project, District - Baran (Raj.)

A proposal has been received in this office on **30/11/2018** for diversion (under FCA-1980) of **286.47 ha** of forest land for non-forestry purpose. The subject envisages the use of forest land for Submergence of Hathiadeh medium irrigation project, District - Baran (Raj.)

The site inspection of the land involved in the proposal has been done by me on dated **03-08-2019**. On inspection of the site; it is found that land required by the user agency is a forest measuring **286.47 ha**

The requirement of forest land as proposed by the user agency in Col.2 of part-I is unavoidable and is barest minimum required for the project.

There is no rare / endangered / unique species of flora and fauna found in the area.

There is no protected archaeological / heritage site / defense establishment or any other important monument is located in the area.

The user agency has not violated the provisions of Forest (Conservation) Act, 1980 and no work has been started, till the date of inspection, without proper sanction.

(A detailed report as per 1.9 of Chapter 1, Part C of Hand book of Forest (Conservation) Act, 1980 is attached).

(Note: Whichever of the above as applicable should be shown in bold letters)


Legal Status of Forest Land Proposed for Diversion is Protected Forest (PF)

Specific recommendation for acceptance or otherwise of the proposal.

I recommend the proposal for acceptance in public interest.

Place: Baran

Date: 05/08/2019


(Signature)

Name ..(महेश चन्द गुप्ता) ..

Designation रूप वन संरक्षक ..
बारा

Official Seal.....

Deputy Conservator of Forest, Baran (Rajasthan)

Full Title of the Project: Submergence of Hathladeh medium irrigation project, District - Baran (Raj.)

File No. : FP/RJ/IRRIG/27263/2017

Date of Proposal: 11/09/2018

CHECK LIST SERIAL NUMBER: 18

"CA SCHEME FOR NFL" For Part I

Detail scheme (On DFL) for Compensatory Afforestation to be carried out in lieu of 101.03 ha (Part I) of forest area to be diverted for Submergence of Hathladeh medium irrigation project, District - Baran (Raj.)

1. Details of degraded forest land/non-forest land :-

District **Baran** Village **Patunda** Tehsil **Anta** Name of Forest Division **DCF , Baran Range Anta.**

Block/Compartment/Survey No. **Patunda/ 1025,1026,1109,1113,1114,1115,1116, 1200, 1201,1202,&1203**

Area to be afforested 101.03 Ha.

2. Description of Area

I) Whether the site selected for Compensatory Afforestation is a Land bank or not: _____ **No** _____

II) If the CA site is other than the land bank, reasons be given: **Yes, land bank is not created in Baran district yet.**

III) In case of non forest area identified for CA, then what is the Distance of CA site from the adjoining forest boundary: **N.A**

IV) Soil type: **Sandy Loam and Claye Loam**

V) Topography:

(a) Hilly/Undulating/Plain: **Plain**

(b) Slope: Steep/Medium/Gentle: **Gentle Slope**

VI) Whether the area is bearing any root stock of vegetation: **Yes**

3. Plantation Model:-

Copy of the approved Compensatory Afforestation Scheme/Model showing component wise physical and financial break up is enclosed

4. Schedule of Plantation Programme:-

Detail of year wise break up of requirements of funds is as under:-:

Year	Rate
0 Years (Advance Action)	4934009
1st Year (Planting Year)	5807562
2nd Year Maintenance (Year-2)	1666506
2nd Year Maintenance (Year-3)	515612
Subsequent Maintenance (Year-4)	515612
Subsequent Maintenance (Year-5)	515612
Subsequent Maintenance (Year-6)	515612
Subsequent Maintenance (Year-7)	515612
Subsequent Maintenance (Year-8)	515612
Subsequent Maintenance (Year-9)	515612
Subsequent Maintenance (Year-10)	515612
Subsequent Maintenance (Year-11)	515612
Subsequent Maintenance (Year-12)	515612
	1,75,64,194
Total Amount for DFL @ 164100/- ha.	Round off Amount as Per CA Modal (NFL) 1,75,65,264 /-

5. **Technical details:-**

Technical details of Compensatory Afforestation Scheme are as follows:-

- General Details: **CA Scheme is prepared for Degraded Forest Land (NFL).**
- Spacing: **3X3Meter**
- Species: **Acacia catechu, Acacia leucophloea, Azadirachta indica, Butea monosperma, Dalbergia sissoo, Tamarindus indica etc.**
- Plantation Method: **Manual with the involvement of VFPMC**
- Soil and Moisture Conservation Works: **- Yes (As per Model)**
- Protection (Fencing, Watch man, People's Participation etc.): **- Fencing, Watch man and by VFPMC**
- Proposed Monitoring Mechanism: **- Proper monitoring will be done through regular checking of work by various level officers.**
- Any other information: **- Nil**

Place: Baran

Date: 25/07/2019

(Signature)



Name ..(महेश चन्द्र गुप्ता)

Designation उप वन संरक्षक
बारा

CA SCHEME – NFL (Labour Rate : 213/- Rupees) For Part I
Submergence of Hathiadeh medium irrigation project, District - Baran (Raj.)

(Raj.) Proposal No.: FP/RJ/IRRIG/27263/2017

Sr No.	Details of Work	Rate Per Hectare	Non Forest Land (NFL) Area (in Hectare)	Amount (In Rupees)
1	0 Years (Advance Action)	46095	107.04	4934009
2	1st Year (Planting Year)	54256	107.04	5807562
3	2nd Year Maintenance (Year-2)	15569	107.04	1666506
4	2nd Year Maintenance (Year-3)	4817	107.04	515612
5	Subsequent Maintenance (Year-4)	4817	107.04	515612
6	Subsequent Maintenance (Year-5)	4817	107.04	515612
7	Subsequent Maintenance (Year-6)	4817	107.04	515612
8	Subsequent Maintenance (Year-7)	4817	107.04	515612
9	Subsequent Maintenance (Year-8)	4817	107.04	515612
10	Subsequent Maintenance (Year-9)	4817	107.04	515612
11	Subsequent Maintenance (Year-10)	4817	107.04	515612
12	Subsequent Maintenance (Year-11)	4817	107.04	515612
13	Subsequent Maintenance (Year-12)	4817	107.04	515612
Amount for CA (As per Approved Model)		1,64,089/-per ha Or Say 1, 64,100/- Per ha.	107.04 ha.	17564194/- Round off Amount as Per CA Modal (NFL) 1,75,65,264/-

Place: Baran

Date: 25/07/2019

(Signature)

Name .. (महेश चन्द गुप्ता)

Designation .. जय बन संरक्षक

Official Seal..... बारा

Deputy Conservator of Forest, Baran (Rajasthan)

Full Title of the Project: Submergence of Hathiadeh medium irrigation project, District Baran (Raj.)

File No. : FP/RI/IKRIG/27263/2017

Date of Proposal: 11/09/2018

CHECK LIST SERIAL NUMBER: 18

"CA SCHEME FOR NFL" For Part II

Detail scheme (On DFL) for Compensatory Afforestation to be carried out in lieu of 118.15 ha (Part II) of forest area to be diverted for Submergence of Hathiadeh medium irrigation project, District - Baran (Raj.)

2. Details of degraded forest land/non-forest land :-

District Baran Village Tikhod-Patunda Tehsil Anta Name of Forest Division DCF , Baran Range Anta.

Block/Compartment/Survey No. Tikhod-Patunda/ 54,55,56,57,58,59,60,61,63,64, 80,81, 82,86,96,98,99,1337,1360,1397,& 1398

Area to be afforested 118.15 Ha.

2. Description of Area

i) Whether the site selected for Compensatory Afforestation is a Land bank or not: No

ii) If the CA site is other than the land bank, reasons be given: Yes, land bank is not created in Baran district yet.

iii) In case of non forest area identified for CA, then what is the Distance of CA site from the adjoining forest boundary: N.A

iv) Soil type: Sandy Loam and Claye Loam

v) Topography:

(a) Hilly/Undulating/Plain: Plain

(b) Slope: Steep/Medium/Gentle: Gentle Slope

vi) Whether the area is bearing any root stock of vegetation: Yes

3. Plantation Model:-

Copy of the approved Compensatory Afforestation Scheme/Model showing component wise physical and financial break up is enclosed

Detail of year wise break up of requirements of funds is as under:-

Year	Rate
0 Years (Advance Action)	5172781
1st Year (Planting Year)	6088608
2nd Year Maintenance (Year-2)	1747153
2nd Year Maintenance (Year-3)	540564
Subsequent Maintenance (Year-4)	540564
Subsequent Maintenance (Year-5)	540564
Subsequent Maintenance (Year-6)	540564
Subsequent Maintenance (Year-7)	540564
Subsequent Maintenance (Year-8)	540564
Subsequent Maintenance (Year-9)	540564
Subsequent Maintenance (Year-10)	540564
Subsequent Maintenance (Year-11)	540564
Subsequent Maintenance (Year-12)	540564
	1,84,14,180
Total Amount for NFL @ 164100/- ha.	Round off Amount as Per CA Modal (NFL) 1,84,15,302 /-

5. **Technical details:-**

Technical details of Compensatory Afforestation Scheme are as follows:-

a) General Details: CA Scheme is prepared for Degraded Forest Land (NFL).

b) Spacing: 3X3Meter

c) Species: Acacia catechu, Acacia leucophloea, Azadirachta indica, Butea monosperma, Dalbergia sissoo, Tamarindus indica etc.

d) Plantation Method: Manual with the involvement of VFPMC

e) Soil and Moisture Conservation Works: - Yes (As per Model)

f) Protection (Fencing, Watch man, People's Participation etc.): - Fencing, Watch man and by VFPMC

g) Proposed Monitoring Mechanism: - Proper monitoring will be done through regular checking of work by various level officers.

h) Any other information: - Nil

Place: Baran

Date: 25/07/2019

(Signature)

Name (महेश चन्द गुप्ता)

Designation उप वन संरक्षक
बारा

CA SCHEME – NFL (Labour Rate : 213/- Rupees) For Part II
Submergence of Hathiadeh medium irrigation project, District - Baran (Raj.)

(Raj.) Proposal No.: FP/RJ/IRRIG/27263/2017

Sr No.	Details of Work	Rate Per Hectare	Non Forest Land (NFL) Area (in Hectare)	Amount (In Rupees)
1	0Years (Advance Action)	46095	112.22	5172781
2	1st Year (Planting Year)	54256	112.22	6088608
3	2nd Year Maintenance (Year-2)	15569	112.22	1747153
4	2nd Year Maintenance (Year-3)	4817	112.22	540564
5	Subsequent Maintenance (Year-4)	4817	112.22	540564
6	Subsequent Maintenance (Year-5)	4817	112.22	540564
7	Subsequent Maintenance (Year-6)	4817	112.22	540564
8	Subsequent Maintenance (Year-7)	4817	112.22	540564
9	Subsequent Maintenance (Year-8)	4817	112.22	540564
10	Subsequent Maintenance (Year-9)	4817	112.22	540564
11	Subsequent Maintenance (Year-10)	4817	112.22	540564
12	Subsequent Maintenance (Year-11)	4817	112.22	540564
13	Subsequent Maintenance (Year-12)	4817	112.22	540564
Amount for CA (As per Approved Model)		1,64,089/-per ha Or Say 1, 64,100/- Per ha.	112.22 ha.	1,84,14,180/- Round off Amount as Per CA Modal (NFL) 1,84,14,180 /-

Place: Baran

Date: 25/07/2019

(Signature)

Name .. (महेश चन्द गुप्ता)

Designation .. उप वन संरक्षक

बारा

Official Seal

Deputy Conservator of Forest, Baran (Rajasthan)

Full Title of the Project: Submergence of Hathiadeh medium irrigation project, District - Baran (Raj.)

File No. : FP/RI/IRRIG/27263/2017

Date of Proposal: 11/09/2018

CHECK LIST SERIAL NUMBER: 18

"CA SCHEME FOR NFL" For Part III

Detail scheme (On DFL) for Compensatory Afforestation to be carried out in lieu of 67.32 ha (Part III) of forest area to be diverted for Submergence of Hathiadeh medium irrigation project, District - Baran (Raj.)

3. Details of degraded forest land/non-forest land :-

District Baran Village Patunda Tehsil Anta Name of Forest Division DCF , Baran Range
Anta.

Block/Compartment/Survey No. Patunda/ 2,8,9,10 &204

Area to be afforested 67.32 Ha.

2. Description of Area

I) Whether the site selected for Compensatory Afforestation is a

Land bank or not: _____ No _____

II) If the CA site is other than the land bank, reasons be given: **Yes, land bank is not created in Baran district yet.**

III) In case of non forest area identified for CA, then what is the Distance of CA site from the adjoining forest boundary: **N.A**

IV) Soil type: **Sandy Loam and Claye Loam**

V) Topography:

(a) Hilly/Undulating/Plain: **Plain**

(b) Slope: Steep/Medium/Gentle: **Gentle Slope**

VI) Whether the area is bearing any root stock of vegetation: **Yes**

3. Plantation Model:-

Copy of the approved Compensatory Afforestation Scheme/Model showing component wise physical and financial break up is enclosed

4. Schedule of Plantation Programme:-

Detail of year wise break up of requirements of funds is as under:-:

Year	Rate
0 Years (Advance Action)	
1st Year (Planting Year)	3099428
2nd Year Maintenance (Year-2)	3648173
2nd Year Maintenance (Year-3)	1046860
Subsequent Maintenance (Year-4)	323895
Subsequent Maintenance (Year-5)	323895
Subsequent Maintenance (Year-6)	323895
Subsequent Maintenance (Year-7)	323895
Subsequent Maintenance (Year-8)	323895
Subsequent Maintenance (Year-9)	323895
Subsequent Maintenance (Year-10)	323895
Subsequent Maintenance (Year-11)	323895
Subsequent Maintenance (Year-12)	323895
	1,10,33,412
Total Amount for DFL @ 164100/- ha.	Round off Amount as Per CA Modal (NFL)
	1,10,34,084

5. **Technical details:-**

Technical details of Compensatory Afforestation Scheme are as follows:-

- a) General Details: CA Scheme is prepared for Degraded Forest Land (NFL).
- b) Spacing: 3X3Meter
- c) Species: Acacia catechu, Acacia leucophloea, Azadirachta indica, Butea monosperma, Dalbergia sissoo, Tamarindus indica etc.
- d) Plantation Method: Manual with the involvement of VFPMC
- e) Soil and Moisture Conservation Works: - Yes (As per Model)
- f) Protection (Fencing, Watch man, People's Participation etc.): - Fencing, Watch man and by VFPMC
- g) Proposed Monitoring Mechanism: - Proper monitoring will be done through regular checking of work by various level officers.
- h) Any other information: - Nil

Place: Baran

Date: 25/07/2019

(Signature)

Name (महेश चन्द गुप्ता)

Designation जप वन संरक्षक
बारन

Deputy Conservator of Forests, Baran (Rajasthan)

DETAILS OF AMOUNT OF NPV TO BE DEPOSITED

As per the Order dated 05/02/2009, MoEF, Government of India Rates for NPV, ECO Class-III (Open Forest) is Rs. 6,26,000/- Per Hectare

Hence Total NPV Amount for Submergence of Hathideh medium irrigation project, District - Baran (Raj.)

(Proposal No. : FP/RJ/IRRIG/27263/2017) is:

286.50 x 6,26,000/- = Rs. 17,93,49,000/- (Rupees Seventeen Crore Ninety Three Lakhs Forty Nine Thousand only).

Place: Baran

Date: 25/07/2019

(Signature)

Name (महेश चन्द गुप्ता).....

उप वन संरक्षक
Designation बारा.....

Official Seal.....

Deputy Conservator of Forests, Baran (Rajasthan)

Full Title of the Project: Submergence of Hathiadeh medium irrigation project, District -
Baran (Raj.)

File No. : FP/RJ/IRRIG/27263/2017

Date of Proposal: 11/09/2018

CHECK LIST SERIAL NUMBER: 20

"LAND SUITABILITY CERTIFICATE for Part I 101.03 ha"

This is to certify that.....101.03.....ha. Non Forest land of village Patunda bearing Khasra No. 1025,1026,1109,1113,1114,1115,1116, 1200, 1201,1202,& 1203 of village Patunda Tehsil Anta District Baran is identified for Compensatory Afforestation (NFL) is suitable for plantation from management point of view and is free and all sorts of encumbrances and encroachments.

Place: Baran

Date: 5/08/2019

(Signature)

Name

(महेश चन्द गुप्ता)
उप वन संरक्षक
बारा

Designation

Official Seal.....

Deputy Conservator of Forests, Baran (Rajasthan)

Full Title of the Project: Submergence of Hathladeh medium Irrigation project, District Baran (Raj.)

File No. : FP/RJ/IRRIG/27263/2017

Date of Proposal: 11/09/2018

CHECK LIST SERIAL NUMBER: 20

"LAND SUITABILITY CERTIFICATE for Part II 118.15 ha"

This is to certify that.....118.15.....ha. Non Forest land of village Tikhod and Patunda bearing Khasra No. 54,55,56,57,58,59,60,61,63,64, 80,81, 82,86,96,98,99,1337,1360,1397,& 1398 of village Patunda Tehsil Anta District Baran is identified for Compensatory Afforestation (NFL) is suitable for plantation from management point of view and is free and all sorts of encumbrances and encroachments.

Place: Baran

Date: 05/08/2019

(Signature)

Name

(महेश चन्द गुप्ता)

उप वन संरक्षक
बारां

Designation

Official Seal.....

Deputy Conservator of Forests, Baran (Rajasthan)

Full Title of the Project: Submergence of Hathhadah medium irrigation project, District -
Baran (Raj.)

File No. : FP/RJ/IRRIG/27263/2017

Date of Proposal: 11/09/2018

CHECK LIST SERIAL NUMBER: 20

"LAND SUITABILITY CERTIFICATE for Part III 67.32 ha"

This is to certify that.....67.32.....ha. Non Forest land of village Patunda bearing khasra No. 2,8,9,10 & 204 of village Patunda Tehsil Anta District Baran is identified for Compensatory Afforestation (NFL) is suitable for plantation from management point of view and is free and all sorts of encumbrances and encroachments.

Place: Baran

Date: 05/08/2019

(Signature)

Name ..(महेश...बन्ध...मुप...
उप वन संरक्षक

Designationबारा.....

Official Seal.....