

कार्यालय प्रभागीय वनाधिकारी सिविल एवं सोयम वन प्रभाग, अल्मोड़ा

E-mail:- dfocsalm-forest-uk@ nic.in Phone/Fax :- (05962) 230229

पत्रांक 1041 / 127 दिनांक, अल्मोड़ा, 30/9/2015



सेवा में,

वन संरक्षक,
उत्तरी कुमाऊँ वृत्त
अल्मोड़ा।

विषय :- बसोलीखान-बरकोली-सलपड़-चिरकोली तल्ला सेराघाट मोटर मार्ग (प्रस्ताव संख्या 11269/2015)

सन्दर्भ:- आपका पत्रांक 1202/12-1 दिनांक 22.09.2015।

महोदय,

उपरोक्त संदर्भित पत्र के क्रम में अनुरोध है कि उक्त विषयक प्रकरण में बिन्दु संख्या 1 व 2 तक लगायी गयी आपत्तियों का प्रतिउत्तर निम्नानुसार बिन्दुवार संलग्न कर प्रेषित की जा रही हैं।

बिन्दु संख्या-: 1-:पार्ट II में क्रम संख्या 4,6,7,13 की सूचना संशोधित प्रेषित की जा रही हैं।

बिन्दु संख्या-: 2-: पार्ट II के कालम-14 में सी0ए0 की सूचना संशोधित कर अंकित की गयी हैं। Non Forest Land के कालम में क्षतिपूरक वृक्षारोपण नहीं किया जाता है। जिस कारण कालम में शून्य अंकित किया गया है।

।

अतः सूचनार्थ महोदय की सेवा में प्रेषित।

संलग्नक-उक्तानुसार।

भवदीय

प्रभागीय वनाधिकारी
सिविल एवं सोयम वन प्रभाग
अल्मोड़ा।

PART-II

(To be filled by the concerned Deputy Conservator of Forest)

State Serial No. of proposal : UK-0568/2015

1. Location of the project/Scheme : Uttarakhand

(i)

State / Union Territory : Uttarakhand

(ii)

District : Almora

(iii)

Forest Division : Civil Soyam,Almora

(iv)

Area of forest land proposed for diversion (in ha.) : 11.07

(v)

Category : Road

2. Legal status of forest land proposed for diversion :

S. No.	Division	Forest Land(ha.)	Legal Status
1	Civil Soyam,Almora	6.3	Revenue Forest
2	Civil Soyam,Almora	4.77	Village Forest

Division 1. : Civil Soyam,Almora

3. District wise area to be diverted in the division :

S. No.	District	Area(ha.)
1	Almora	11.07

4. Details of Vegetation available in the forest land proposed for diversion :

(ii)

Density of vegetation

S. No.	Area(in ha.)	Density	Eco-Class
1	11.07	0.5	Eco 5

S. No.	Scientific Name	Local Name	(31-60)cm.	(61-90)cm.	(91-120)cm.	(121-150)cm.	(>150)cm.
1	Sal	saal	405	202	70	11	07
2	Pinus roxburghii	chir	04	18	11	02	06
3	Dalbergia sissoo	shisum	0	0	0	01	0
4	Robinia pseudoacacia	kukat	08	13	0	0	0

6. Brief note on vulnerability of the forest area to erosion :

erosion of 11.07 ha. forest land for public use

7. Approximate distance of the proposed site for diversion from boundary of forest(in km.) : 2.00

8. Significance of the forest land proposed for diversion from wildlife point of view :

- (i). Details of wildlife present in and around the forest land proposed for diversion : not wildlife present in forest land
- (ii). Whether forms part of national park, wildlife sanctuary, biosphere reserve, tiger reserve, elephant corridor, wildlife migration corridor etc. : No
- (iii). Whether the forest land proposed for diversion is located within eco-sensitive zone(ESZ) of the Protected Area notified under Wildlife(Protection) Act, 1972 (Note: In case, ESZ of a Protected Area is not notified, then, 10kms distance from boundary of the Protected Area should be treated as ESZ): No
- (iv). Whether any national park, wildlife sanctuary, biosphere reserve, tiger reserve, elephant corridor, wildlife migration corridor etc., is located within 1 Km. from boundary of the forest land proposed for diversion : No
- (v). Whether any rare/endangered/unique species of flora and fauna found in the area : No

9.

Details of any protected archaeological/heritage site/defence establishment or any other important monument located in the area, if any :

- (i). Whether any protected archaeological/heritage site/defence establishment or any other important monument is located in the area : No

10. Comment as to the reasonability of the extent of the forest land proposed for diversion :

- (i). Whether the requirement of forest land as proposed by the user agency is unavoidable and bare minimum for the project : Yes

11. Details of violation(s), if any ,committed :

- (i). Whether any work in violation of the Act or guidelines issued under the Act has been carried out : No

12. Whether work in violation is still in progres(Yes/No) : No

13. Details of compensatory afforestation scheme :


(ii).

Total Financial Outlay for C.A: 2453000

(iii).

Whether the land identified by User Agency is suitable for CA and from management point of view?: Yes

(iv).

Copy of certificate regarding suitability of land identified for CA and from management point of view: 

(v).

Copy of detailed CA scheme including species to be planted, implementing agency, time schedule, cost structure etc.: 

Additional information Details :


S. No.	Documents	Remarks
NIL		

14. District Profile :

S.no	District Name	Geographical area of the district (in ha.)	Forest area of the district (in ha.)	Total forest area diverted since 1980 (in ha.)	No. of Approved Cases	Forest Land including penal C.A. (in ha.)	Progress of compensatory afforestation as on(date)	A) Forest land (in ha.)	B) Non-forest land (in ha.)
1	Almora	313900.00	236184.110	130.936	39	261.002	14/08/2015	181.79	0

15.



Site inspection report of the DFO/CCF/Nodal Officer highlighting important facts pertaining to the forest land :

Division Name	Circle	Site inspected By	Whether site inspected	No. of times site visited	Site inspection report	Date of visit
Civil Soyam,Almora	North Kumaun	DFO	Yes	One		14/08/2015
	North Kumaun	CF	No		No Data	

(Specific recommendation of the DFO/CCF/Nodal Officer with(Part II,III & Part IV))

16.

Specific recommendation of the DFO/CCF/Nodal Officer for acceptance or otherwise of the proposal with reason :

Division	Circle	Recommendation By	Recommendation	Reason	Letter	Whether CF agreed
Civil Soyam,Almora	North Kumaun	DFO	Recommended	3 villages, 100 families and 573 population		
	North Kumaun	CF	Recommended	The Proposal is in Public Interest. As per Proposal families 573 of 3 villages will be benefited, hence recommended.		Yes

Print page

• **बनाजीव वनाधिकारी**
डिविजन एवं सोयम वन प्रभाग,
अल्मोड़ा.