

**GOVERNMENT OF ANDHRA PRADESH
FOREST DEPARTMENT**

From
Sri N. Prateep Kumar, IFS.,
Prl. Chief Conservator of
Forests &
Head of Forest Force,
Andhra Pradesh, Guntur - 522
004.

To
The Secretary to Government,
Environment, Forests, Science & Technology
Department,
Andhra Pradesh, Velagapudi,

Ref.no.EFS02-15034/15/2018-FCA-SEC-PCCF/FCA-3,
Dated:05/03/2022.

Sir,

Sub APFD - F (C) Act, 1980 - Diversion of 2.10 ha of forest land for widening and strengthening of Narsipatnam - Devipatnam Road from Km 7/4 to 12/0 , 16/0 to 17/0, 21/0 to 25/0 & 29/500 to 30/0 in Visakhapatnam District in favour of EE,R&B, Paderu - CA land details submitted - Clearance under Section-2 of F(C)Act, 1980- Requested - Reg.

Ref: 1. Online proposal no.FP/AP/ROAD/44481/2020, dt: 25.06.2020.
2. PCCF & HoFF, A.P, Guntur Rc. no.EFS02 -15034/15/2018- FCA SEC-PCCF/FCA-3,dated: 26.02.2021.
3. GoAP memo no. 967.Sec.II/2021, EFS &T (Sec.II) Dept., dated: 22.06.2021.
4. PCCF & HoFF, A.P, Guntur Rc. no.EFS02 -15034/15/2018- FCA SEC-PCCF/FCA-3, dated:05.07.2021.
5. CCF, Visakhapatnam Rc. no. 1813/2020/TO, dated: 21.02.2022.

It is to inform that, in the reference 3rd cited, the Government have informed that on scrutiny of the subject proposal, it is noted that exemption of provision of CA for this project is not applicable presently and para 4.4 of Chapter-4 of comprehensive guidelines relating to General approval for public infrastructure projects in LWE District expired by 31.12.2020 and requested to furnish CA land details for further processing of the proposal

Accordingly, the Chief Conservator of Forests, Visakhapatnam Circle, Visakhapatnam in the reference 5th cited(copy enclosed) has submitted CA Scheme to an extent of 2.10 ha with a financial amount of ₹19.518 lakh including maintenance of plantation for a period of 10 years commencement from 2022-23 to 2033-34 in the non-forest land identified by the User agency in Sy. no. 203 of Pakalapadu village, Golugonda (M), Visakhapatnam District for Compensatory Afforestation. The CA Scheme, map and other related certificates are submitted herewith. The authenticated map of CA signed by the Divisional Forest Officer, complete CA scheme and CA land inspection report have been uploaded in the portal at Nodal Officer level.

The Government are requested to take necessary action for onward submission of proposal to Government of India, MoEF &CC, IRO, Vijayawada to accord forest clearance under Section-2 of Forest (Conservation) Act, 1980 and

amendments therein.

Encl:- As above

Yours faithfully,
N Prateep Kumar Ifs
Prl. Chief Conservator of Forests &
Head of Forest Force

Copy to the Chief Conservator of Forests, Visakhapatnam Circle, Visakhapatnam for information.

Copy to the Divisional Forest Officer, Narsipatnam for information and necessary action

Copy to the Executive Engineer, (R&B) Division, Paderu for information and necessary action.

Signed by N Prateep Kumar

Ifs

Date: 05-03-2022 19:36:22

Reason: Approved

1st copy



**GOVERNMENT OF ANDHRA PRADESH
FOREST DEPARTMENT**

FCA

Rc.no.1813/2020/TO,
Dated.21.02.2022.

Office of the Conservator of Forests,
Visakhapatnam Circle, Visakhapatnam.

From
Sri P. Ram Mohan Rao, I.F.S.,
Chief Conservator of Forests,
Visakhapatnam.

To
✓ The Prl. Chief Conservator of Forests,
& Head of Forest Force,
Andhra Pradesh, Guntur.

Sir,

Sub: APFD - Forest (Conservation) Act, 1980 - Diversion of 2.10 ha of Forest land for widening and strengthening of Narsipatnam - Devipatnam Road from Km 7/4 to 12/0, 16/0 to 17/0, 21/0 to 25/0 & 29/500 to 30/0 in Visakhapatnam District in favour of E.E., R&B, Paderu - Proposals submitted - CA land details called for - Report submitted by the DFO, Narsipatnam - Regarding.

- Ref: 1) PCCF (HoFF), AP, Guntur Rc.no.EFS02-5034/15/2018/FCA SEC-PCCF/ FCA-3, dt.05.07.2020 & 04.08.2020.
2) CF, Visakhapatnam Rc.no.1813/2020/TO, dt.24.12.2020 & 30.10.2021.
3) PCCF (HoFF), AP, Guntur Rc.no.EFS02-5034/15/2018/FCA SEC-PCCF/ FCA-3, dt.05.07.2021 & 13.12.2021.
4) DFO, Narsipatnam Rc.no.1965/2018-N9, dt.11.02.2022.

@ @ @

I submit that, in the reference 2nd cited, the proposals with all necessary field details were submitted to the Prl.CCF & HoFF, AP, Guntur as requested in the reference 1st cited for the road proposal for diversion of 2.10 ha of Forest land for widening and strengthening of Narsipatnam - Devipatnam Road from Km 7/4 to 12/0, 16/0 to 17/0, 21/0 to 25/0 & 29/500 to 30/0 in Visakhapatnam District in favour of E.E., R&B, Paderu.

In the reference 3rd cited, the Prl.CCF & HoFF, AP, Guntur has issued certain instructions to identify suitable non-forest area for Compensatory Afforestation (CA) along with the details of DGPS map, CA Scheme, Site Suitability Certificate, etc., for taking necessary action in view of the clarification issued by the GoI, MoEF&CC (FC Division), New Delhi.

Accordingly, in the reference 4th cited, the Divisional Forest Officer, Narsipatnam has submitted a report along with revised Part-II proposal with CA Scheme details, DGPS map with Coordinates (Lat-Long), KML files, Site Suitability Certificate, etc., and requested to process the proposals.

Further, the Divisional Forest Officer, Narsipatnam has also reported that the CA land to an extent of 2.10 ha has been identified in Sy.no.203 of Pakalapadu Village, Golugonda Mandal, Visakhapatnam District and to the extent the District Collector, Visakhapatnam has issued proceedings to the concerned Tahsildar to hand over the land to the Divisional Forest Officer, Narsipatnam.

The proposal with all necessary field details is uploaded in the Ministry's Website (PARIVESH) by filling Part-I, II & III. In continuation to the proposals submitted in the reference 2nd cited, further details in (4) sets along with connected documents (Soft & Hard copies) as called for, are herewith submitted as the proposal is recommended by the Divisional Forest Officer, Narsipatnam.

This is submitted for favour of kind information and necessary action.

Encl:- (4) sets of the proposals

Yours faithfully,
Sd/-P.Ram Mohan Rao
Chief Conservator of Forests,
Visakhapatnam.

/// t.c.b.o.///

[Signature]
Manager
21/2/2022

PETLA. UMA SANKARA GANESH

M.L.A

A.P. Legislative Assembly

34 - NARSIPATNAM

Visakhapatnam District

Andhra Pradesh.



PEDABODDEPALLI

Narsipatnam

Pin : 531116

Visakhapatnam District.

Cell : 9849233695.

email : ganesh3569@yahoo.co.in

Lr.No.54/2022/Campoffice-MLA, NRPM/Dt.17.02.2022.

To

**The Principal Chief Conservator of Forests (PCCF)
and Head of the Forest Force, A.P.,
AranyaBhavan, K M Munshi Road, Nagarampalem,
GUNTURU - 522 004**

Sir,

Sub: Visakhapatnam District - **Narsipatnam Assembly
Constituency-Diversion of 2.10 Hectares** of Forest
Land for **(R&B)** Road Widening Work in ARILOVA
RESERVE FOREST-Compensatory Afforestation Land
of 2.10 Hectares handed over by the Revenue officials
to the DFO, Narsipatnam-**Permission in Principle
(Stage - I)** to take up the Road Widening Work -
Requested- Regarding.

- Ref: 1) Govt. Memo No. 967 / Sec II / 2021 dated 22.06. 2021
from Special Secretary garu, EFS&T department, AP
Secretariat, Velagapudi
2) Proceedings of the District Collector , Visakhapatnam
dated 17.01. 2022
3) G.O. RT No. 186 dated 27.06.2017 of T R&B (R-IV)
department, Govt of AP.

I am bringing the following few lines to the notice of
the Principal Chief Conservator & HOFF garu, Forest Department, AP
In my Constituency, **(R&B) Road work** "Widening & Strengthening of
NARSIPATNAM - DEVIPATNAM ROAD from Km 7/4 - 12/0, 16/0 -
17/0, 21/0 - 25/0 and Km 29/0 - 30/0 in Visakhapatnam District was
sanctioned vide G.O. in **3rd Reference** and work is in progress. It is
a **State High Way Road** (SH - 009). It is inter district connectivity with
East Godavari district.

From Km 7/4 to 8/0 = 0.6 Km, 11/4 - 12/0 = 0.6 Km, 16/0 -
17/0 = 1.0 Km, 21/0 - 25/0 = 4.00 Km, a Total Length of 6.20 Km
Road Widening Completed during 2020, But, **from Km 8/0 to 11/4
for a Length of 3.40 Km NOT COMPLETED** due to Reserve Forest
problem. Compensatory Land of 2.10 Hactares was identified by the
district Revenue Department and Handed over to Forest department
on 19.01.2022 vide Proceedings of the District Collector,
Visakhapatnam in **2nd reference**.

(P.T.O)

"2"

Section - 2 Proposal under Forest Conservation Act - 1980 were already submitted by (R&B) department to the Government during January 2021 through PCCF (HOFF) garu, A.P., Guntur and it is under active Consideration vide **1st reference**.

Both Reserve Forest ends of the Road was Widened to Double Lane of 7.00 meters width (24 Feet) whereas in RF Area, 3.40 KM Length Road is passing in Single Lane i.e. 3.66 meters width (12 Feet). So many accidents were occurring since the existing road is Narrow and badly damaged.

In view of the above, I am requesting the Principal Chief Conservator of Forests & HOFF, AP, Guntur to please process and forward our Forest Clearance proposal to the Government for according **Permission in Principle (Stage- I)** for the above work at early date.

Yours Sincerely



(PETLA UMA SANKARA GANESH)

PETLA. UMA SANKARA GANESH

M.L.A

A.P. Legislative Assembly
34 - NARSIPATNAM
Visakhapatnam District
Andhra Pradesh.



PEDABODDEPALLI

Narsipatnam

Pin : 531116

Visakhapatnam District.

Cell : 9849233695.

email : ganesh3569@yahoo.co.in

Lr.No.54/2022/Campoffice-MLA, NRPM/Dt.17.02.2022.

To
The Principal Secretary to Government
Environment, Forest, Science & Technology Department
A.P. Secretariat, Velagapudi, Amaravathi.

Sir,

Sub:-Visakhapatnam District - **Narsipatnam Assembly**
Constituency-Diversion of 2.10 Hectares of Forest Land
for **(R&B) Road Widening Work** in **ARILOVA RESERVE**
FOREST-Compensatory Afforestation Land of 2.10
Hectares handed over by the Revenue officials to the DFO,
Narsipatnam-**Permission in Principle (Stage - I)** to take up
the Road Widening Work - Requested- Regarding.

- Ref:** 1) Govt. Memo No. 967 / Sec II / 2021 dated 22.06.2021 from
Special Secretary garu, EFS&T department, AP Secretariat,
Velagapudi
2) Proceedings of the District Collector garu, Visakhapatnam
dated 17.01.2022
3) G.O. RT No. 186 dated 27.06.2017 of T R&B (R-IV)
department, Govt of AP.

I am bringing the following few lines to the notice of the
Principal Secretary garu, EFS&T Department, AP Secretariat. In my
Constituency, **(R&B) Road work** "Widening & Strengthening of
NARSIPATNAM - DEVIPATNAM ROAD from Km 7/4 - 12/0, 16/0 -
17/0, 21/0 - 25/0 and Km 29/0 - 30/0 in Visakhapatnam District was
sanctioned vide G.O. in **3rd Reference** and work is in progress. It is
a **State High Way Road (SH - 009)**. It is inter district connectivity with
East Godavari district.

From Km 7/4 to 8/0 = 0.6 Km, 11/4 - 12/0 = 0.6 Km, 16/0 -
17/0 = 1.0 Km, 21/0 - 25/0 = 4.00 Km, a Total Length of 6.20 Km
Road Widening Completed during 2020, But, **from Km 8/0 to 11/4**
for a Length of 3.40 Km NOT COMPLETED due to Reserve Forest
problem. Compensatory Land of 2.10 Hectares was identified by the
district Revenue Department and Handed over to Forest department
on 19.01.2022 vide Proceedings of the District Collector,
Visakhapatnam in **2nd reference**.

(P.T.O)

PETLA. UMA SANKARA GANESH

M.L.A

A.P. Legislative Assembly

34 - NARSIPATNAM

Visakhapatnam District

Andhra Pradesh.



PEDABODDEPALLI

Narsipatnam

Pin : 531116

Visakhapatnam District.

Cell : 9849233695.

email : ganesh3569@yahoo.co.in

"2"

Section - 2 Proposal under Forest Conservation Act - 1980 were already submitted by (R&B) department to the Government during January 2021 through PCCF (HOFF) garu, A.P., Gunturu and it is under active Consideration vide 1st reference.

Both Reserve Forest ends of the Road was Widened to Double Lane of 7.00 meters width (24 Feet) whereas in RF Area, 3.40 KM Length Road is passing in Single Lane i.e. 3.66 meters width (12 Feet). So many accidents were occurring since the existing road is Narrow and badly damaged.

In view of the above, I am requesting the Principal Secretary garu, EFS & T Department, AP Secretariat to please accord **Permission in Principle (Stage I)** for the above work at early date.

Yours Sincerely


(PETLA UMA SANKARA GANESH)

GOVERNMENT OF ANDHRA PRADESH
FOREST DEPARTMENT



Rc.no.1965/2018-N9
Dated: 11.02.2022

From
Sri Ch.Suryanarayana, Dy.CF.,
Divisional Forest Officer,
Narsipatnam.

Office of the Divisional Forest Officer
Narsipatnam

To
The Chief Conservator of Forests,
Visakhapatnam Circle,
Visakhapatnam.

Sir,

Sub:- APFD - FC Act 1980 - Proposal for diversion of **2.10 ha.** forest land for widening and strengthening of **Narsipatnam - Devipatnam Road from Km.7/4 to 12/0, 16/0 to 17/0, 21/0 to 25/0 & 29/500 to 30/0** in Visakhapatnam District in favour of EE, R&B, Paderu - CA area details - Submission - Reg.

- Ref:-
- 1.Prl.CCF&HoFF,A.P.,Guntur Rc.no.EFS02-15034/15/2018-FCA/SEC-PCCF/FCA-3, dt.04.08.2020.
 - 2.DFO, Narsipatnam Rc.no.1965/2018-N9, dt.17.10.2020.
 - 3.CF, Visakhapatnam Rc.no.1813/2020/TO, dt.27.10.2020.
 - 4.DFO, Narsipatnam Rc.no.1965/2018-N9, dt.11.11.2020.
 - 5.Executive Engineer, R&B, Paderu Letter no. N D Road/RF/JTO/PDR, dt.05.12.2020.
 - 6.DFO, Narsipatnam Rc.no.1965/2018-N9, dt.14.12.2020.
 - 7.Prl.CCF&HoFF,A.P.,Guntur Rc.no.EFS02-15034/15/2018-FCA/SEC-PCCF/FCA-3, dt.05.07.2021.
 - 8.District Collector, Visakhapatnam File no.EV-ESECOLND(ATGL)/91/2021-JA(E6)-VSKPCO Computer no.298336/2021/E2, dt.17.01.2022.
 - 9.Executive Engineer, R&B, Paderu Lr.no. ND Road/CA land/ATO/Paderu, dt.26.01.2022.
 - 10.CCF, Visakhapatnam Rc.no.3723/2021/TO, dt.08.02.2022.

In compliance to the reference 7th cited, I submit that, in the reference 7th cited, the Prl.CCF&HoFF,A.P.,Guntur has issued instructions to identify suitable non-forest area for compensatory afforestation and submit details of the same including map, DGPS co-ordinates, KML file, CA scheme, site suitability certificate etc., for taking further action in the subjected cited road proposal.

As per the report submitted by the Executive Engineer, R&B, Paderu vide reference 9th cited, the Compensatory Afforestation land 2.10 ha. was identified in Sy.no.203 of Pakalapadu village, Golugonda Manda, Visakhapatnam District by the Executive Engineer, R&B, Paderu through the Tahsildar, Golugonda and conducted the DGPS survey and got it authenticated vide Prl.CCF&HoFF,A.P.,Guntur Rc.no.EFS02-15034/15/2018-FCA/SEC-PCCF/FCA-3, dt.13.12.2021.

In the reference 8th cited, the District Collector, Visakhapatnam has issued orders to the Tahsildar, Golugonda to handover the advance possession of the land to an extent of 2.10 ha. (Ac.5.20 cts) of Governemnt land (Konda Poramboke) in Sy.no.203 of Pakalapadu village, Golugonda Manda, Visakhapatnam District to the Divisional Forest Officer, Narsipatnam in lieu of Compensatory Afforestation.

The CA scheme is prepared and submitted to the Chief Conservator of Forests, Visakhapatnam for necessary approval. In the reference 10th cited, the Chief Conservator of Forests, Visakhapatnam has approved the CA scheme for an amount of Rs.19.518 lakh and issued instructions to take necessary action as per the FC Act,1980 and rules.

In this connection, the revised Part-II proposals along with CA land details, DGPS map with co-ordinates, KML file, CA scheme, site suitability certificate in hard and soft copies (5) sets are submitted here with and the same is uploaded in the PARIVESH portal and requesting the Chief Conservator of Forests, Visakhapatnam to process the said road proposal for further process.

This is submitted for favour of kind information and necessary action.

Encl: (5) sets of above copies.

Yours faithfully,


Divisional Forest Officer
Narsipatnam

Copy to the Executive Engineer, R&B, Paderu for information and necessary action.

PART-II**(To be filled by the concerned Deputy Conservator of Forests)****State serial No. of proposal: FP/AP/ROAD/44481/2020**

7	Location of the project/Scheme	:	Diversion of 2.10 ha. forest land for Widening and strengthening of proposed stretch of road from Km. 8/0 to 11/457 in Narsipatnam-Devipatnam road from Km.7/4 to 12/0, 16/0 to 17/0, 21/0 to 25/0 to 29/500 to 30/0 falls in Compt. no.1205, 1206, 1207 & 1208 of Arilova RF in Arilova Beat, Narsipatnam Section of Narsipatnam Range in Narsipatnam Division in favour of Executive Engineer, R&B, Paderu under FC Act 1980.
	Total length	:	Road length is 3456.430 m. & 4 no. culverts length is 132 m. length is falling in RF.
	(i) State	:	Andhra Pradesh
	(ii) District	:	Visakhapatnam
	(iii) Forest Division	:	Narsipatnam
	(iv) Area of Forest Land proposed for diversion.	:	Area: 2.10 ha.
	(v) Legal status of forests	:	Arilova RF - Under Section 15 of A.P. Forest Act,1967.
	(vi) Density of vegetation	:	The density of the forest in the nearby vicinity of the proposed road is about 0.5
	(vii) Species - wise (scientific names) and diameter class-wise enumeration of trees (to be enclosed. In case of irrigation/hydel projects enumeration at FRL, FRL-2 meter & FRL-4 meter also to be enclosed).	:	There are 31 Trees (28 Teak and 3 no. of Non-Teak) existing in the proposed width of the Road.
	(viii) Brief note on vulnerability of the forest area to erosion.	:	There is no vulnerability of forest area to erosion.
	(ix) Approximate distance of	:	Passing through the Reserve forest.

	proposed site for diversion from boundary of forests.		
	(x) Whether forms part of National Park, wildlife sanctuary, biosphere reserve, tiger reserve, elephant corridor, etc. (If so, the details of the area and comments of the Chief Wildlife Warden to be annexed).	:	No
	(xi) Whether any rare/ endangered/unique species of flora and fauna found in the area-if so details thereof.	:	No
	(xii) Whether any protected archaeological/heritage site/ defence establishment or any other important monument is located in the area. If so, the details thereof with NOC from competent authority, if required.	:	No
8	Whether any requirement of forest land as proposed by the user agency in col.2 of Part-I is unavoidable and barest minimum for the project. If no, recommended area item-wise with details of alternatives examined.	:	Yes, unavoidable and barest minimum.
9	Whether any work in violation of the Act has been carried out (Yes/No). If yes, details of the same including period of work done, action taken on erring officials. Whether work in violation is still in progress.	:	No
10	Details of compensatory afforestation scheme :		
	(i) Details of non-forest area/degraded forest area identified for compensatory afforestation, its distance from adjoining forest, number of patches, size of each patch.	:	The user agency has identified the C.A. land to an extent of 2.10 ha. (Ac.5.20cts) of Government land (Konda Poramboke) in Sy.no.203 of Pakalapadu village, Golugonda Mandal, Visakhapatnam District for handing over to A.P. Forest Department in lieu of diversion of 2.10 ha. forest land for Widening and strengthening of Narsipatnam-Devipatnam road which falls in Compt.

			no.1205, 1206, 1207 & 1208 of Arilova RF in Arilova Beat, Narsipatnam Section of Narsipatnam Range in Golugonda Mandal of Visakhapatnam District.
	(ii) Map showing non-forest/degraded forest are identified for compensatory afforestation and adjoining forest boundaries.	:	The authenticated DGPS map with an extent of 2.10 ha. is enclosed.
	(iii) Detailed compensatory afforestation scheme including species to be planted, implementing agency, time schedule, cost structure, etc.	:	The CA scheme is prepared for raising of teak plantation upto 10 years maintenance under labour intensive method and other treatment operations including SMC works etc. A.P.Forest Department is the implementing agency.
	(iv) Total financial outlay for compensatory afforestation scheme	:	Rs.19.518 lakh.
	(V) Certificate from competent authority regarding suitability of area identified for compensatory afforestation and from management point of view (To be signed by the concerned Deputy Conservator of Forests).	:	The Site/ Soil suitability Certificate dt.14.12.2021 is issued by the Assistant Director of Agriculture, Pedaboddepalli, Narsipatnam, Visakhapatnam District for Compensatory Afforestation purpose.
11	Site inspection report of the DCF (to be enclosed) especially highlighting facts asked in col.7 (xi, xii), 8 and 9 above.	:	Enclosed
12	Division/District profile		
	(i) Geographical area of the Division.	:	3,971.02 Sq.Km.
	(ii) Forest area of the Division	:	2,343.67 Sq.Km.
	(iii) Total forest area diverted since 1980 with number of cases.	:	Stage-II approval: 1 no. - 19.67 ha. Stage-I approval:37 no. -114.327 ha. Total: 38 no. - 133.997 ha.
	iv) Total compensatory afforestation stipulated in the district/division since 1980 on wards.		
	(a) Forest land including penal compensatory afforestation	:	Nil

	(b) Non-forest land.	:	449.42 ha.
	(V) Progress of compensatory afforestation as on (date)	:	
	(a) Forest land	:	Nil
	(b) Non-Forest land	:	Out of 449.42 ha., the area suitable is only 269.35 ha. The balance 180.07 ha. is not suitable for treatment.
13	Specific recommendations of the DCF for acceptance or otherwise of the proposal with reasons.	:	The proposed road is recommended as the required forest area is unavoidable for the project and with in the approved / permitted width as per the above said Gazette notification. Due to this project there is no threat to the local flora, fauna and there is no archeological heritage importance in this locality.

Signature :

Name : Sri Ch. Suryanarayana, Dy. CF.,

Office Seal: **DIVISIONAL FOREST OFFICER**
NARSIPATNAM

Date: 11.02.2022.

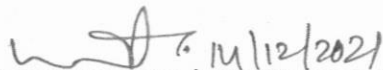
Place: Narsipatnam.

GOVERNMENT OF ANDHRA PRADESH
AGRICULTURE DEPARTMENT

SITE / SOIL SUITABILITY CERTIFICATE

Certified that the Government Land to an Extent of **2.10 Hectares** which is identified by the Golugonda Revenue Officials at **Survey No.203 of Pakalapadu village, Golugonda Mandal of Visakhapatnam District** and proposed to be alienated to Forest department for Compensatory Afforestation land for **NARSIPATNAM – DEVIPATNAM (R&B) Road** is **SUITABLE FOR COMPENSATORY AFFORESTATION PURPOSE** based on the Soil Test report issued by the Assistant Director of Agriculture, Soil Testing Laboratory, Anakapalle of Visakhapatnam District dated 04-12-2021.

Station : Narsipatnam
Date : 14-12-2021


ASSISTANT DIRECTOR OF AGRICULTURE
PEDABODDEPALLI, NARSIPATNAM,
VISAKHAPATNAM DISTRICT.

COUNTERSIGNED,


Divisional Forest Officer
Narsipatnam


**CA area Site Inspection Report of the Divisional Forest Officer,
Narsipatnam in lieu of diversion of 2.10 ha. forest land for Widening and
strengthening of Narsipatnam-Devipatnam road on 11.02.2022.**



Inspected the proposed Compensatory Afforestation (CA) area identified by the Executive Engineer, R&B, Paderu (User agency) in an extent of 2.10 ha. (Ac.5.20cts) of Government land (Konda Poramboke) in Sy.no.203 of Pakalapadu village, Golugonda Mandal, Visakhapatnam District for handing over to A.P. Forest

Department in lieu of diversion of 2.10 ha. forest land for Widening and strengthening of Narsipatnam-Devipatnam road which falls in Compt. no.1205, 1206, 1207 & 1208 of Arilova RF in Arilova Beat, Narsipatnam Section of Narsipatnam Range in Golugonda Mandal of Visakhapatnam District along with the field staff and the AEE, R&B, K.D.Peta Section on 11.02.2022.

The Forest Range Officer, Narsipatnam and his staff along with Revenue and R&B department officials have jointly inspected the area and found the selected site is suitable for afforestation with Teak and other treatment operations including SMC works etc.



Divisional Forest Officer,
Narsipatnam.

ACTION PLAN FOR COMPENSATORY AFFORESTATION (C.A. LAND) SCHEME FOR THE IDENTIFICATION 2.10 HA. PAKALAPADU VILLAGE, GOLUGONDA MANDAL OF VISAKHAPATNAM DISTRICT OF NARSIPATNAM RANGE AND DIVISION

Sl no	Division	Item of work	2022-23		2023-24		2024-25		2025-26		2026-27		2027-28		2028-29		2029-30		2030-31		2031-32		2032-33		2033-34		Total	
			Phy	Fin	Phy	Fin	Phy	Fin	Phy	Fin	Phy	Fin	Phy	Fin	Phy	Fin	Phy	Fin	Phy	Fin	Phy	Fin	Phy	Fin	Phy	Fin	Phy	Fin
1	Narsipatnam	Advance operation works	2.10	0.250																								0.250
2		Raising of Plantations (including SMC works)			2.10	4.224																						4.224
3		1st year maintenance of plantations					2.10	2.542																				2.542
4		2nd year maintenance of plantations							2.10	2.694																		2.694
5		3rd year maintenance of plantations									2.10	2.754																2.754
6		4th year maintenance of plantations											2.10	2.338														2.338
7		5th year maintenance of plantations													2.10	2.514												2.514
8		6th year maintenance of plantations															2.10	0.064										0.064
9		7th year maintenance of plantations																	2.10	0.106								0.106
10		8th year maintenance of plantations																		2.10	0.078							0.078
11		9th year maintenance of plantations																				2.10	0.086					0.086
12		10th year maintenance of plantations																						2.10	0.094			0.094
13		Over heads		0.025		0.4224		0.25422		0.269394		0.2754		0.2338		0.2514		0.00643		0.01061		0.007781		0.00856		0.009415		1.774
		GRAND TOTAL		0.275		4.646		2.796		2.963		3.029		2.572		2.765		0.071		0.117		0.086		0.094		0.104	2.10	19.518

Divisional Forest Officer
NARSIPATNAM

29/1/2022

PART-II

(To be filled by the concerned Deputy Conservator of Forest)

State Serial No. of proposal : AP-021/2020

1. Location of the project/Scheme : Andhra Pradesh

- (i) State / Union Territory : Andhra Pradesh
- (ii) District : Visakhapatnam
- (iii) Forest Division : Narasipatnam
- (iv) Area of forest land proposed for diversion (in ha.) : 2.1
- (v) Category of the Proposal: Road

2. Legal status of forest land proposed for diversion :

S. No.	Division	Forest Land(ha.)	Legal Status
1	Narasipatnam	2.1	Reserved Forest
Total		2.1	

Division 1. : Narasipatnam

3. District wise area to be diverted in the division :

S. No.	District	Area(ha.)
1	Visakhapatnam	2.1
Total		2.1

4. Details of Vegetation available in the forest land proposed for diversion :

(i) Density of vegetation

S. No.	Area(in ha.)	Density	Eco-Class
1	2.1	0.5	Eco 3
Total.	2.1		

(ii) Species-wise local/scientific names and girth-wise enumeration of trees at FRL :

S. No.	Scientific Name	Local Name	(0-30)cm.	(31-60)cm.	(61-90)cm.	(91-120)cm.	(121-150)cm.	(>150)cm.
1	Cassia Siamea	Seema Thangedu	0	1	0	0	0	0
2	Anacardium Occidentale	Cashew	0	0	0	1	0	0
3	Tectona Grandis	Teak	0	11	4	9	4	0
4	Acacia leucophloea	Tella thumma	0	0	0	1	0	0
Total			0	12	4	11	4	0
Sub Total (No of Trees.)			31					

5. Working plan prescription for the forest land proposed for diversion : No Data

6. Brief note on vulnerability of the forest area to erosion : There is no vulnerability of forest area to erosion.

7. Approximate distance of the proposed site for diversion from boundary of forest(in km.) : Passing through the Reserve forest.

8. Significance of the forest land proposed for diversion from wildlife point of view :

- (i). Details of wildlife present in and around the forest land proposed for diversion : No
- (ii). Whether forms part of national park, wildlife sanctuary, biosphere reserve, tiger reserve, elephant corridor, wildlife migration corridor etc. : No
- (iii). Whether the forest land proposed for diversion is located within eco-sensitive zone(ESZ) of the Protected Area notified under Wildlife(Protection) Act, 1972 (Note: In case, ESZ of a Protected Area is not notified, then, 10kms distance from boundary of the Protected Area should be treated as ESZ): No
- (iv). Whether any national park, wildlife sanctuary, biosphere reserve, tiger reserve, elephant corridor, wildlife migration corridor etc., is located within 1 Km. from boundary of the forest land proposed for diversion : No
- (v). Whether any rare/endangered/unique species of flora and fauna found in the area : No

9.

Details of any protected archaeological/heritage site/defence establishment or any other important monument located in the area, if any :

- (i). Whether any protected archaeological/heritage site/defence establishment or any other important monument is located in the area : No

10. Comment as to the reasonability of the extent of the forest land proposed for diversion :

- (i). Whether the requirement of forest land as proposed by the user agency is unavoidable and bare minimum for the project : Yes



11. Details of violation(s), if any ,committed :


- (i). Whether any work in violation of the Act or guidelines issued under the Act has been carried out : No

12. Whether work in violation is still in progres(Yes/No) : No Data

13. Details of compensatory afforestation scheme :

- (i). Patch wise details of non-forest or Revenue forest land to be provided by User Agency for CA

Patch Wise Details						
S.no	District Name	Village	Area(in ha.)	khasra	KML file	Present Owner file
1	Visakhapatnam	Pakalapadu	2.1	Sy.No.203 of Pakalapadu village Golugonda Mandal Visakhapatnam District		

- (ii). Upload a scanned copy of the Geo-referenced map of the forest land proposed for C.A. prepared by using DGPS or Total Station: 

- (iii). Upload a copy of Survey of India Toposheet indicating boundary of forest land proposed for C.A: 

- (iv). Copy of CA scheme details: 

Additional information Details :

S. No.	Documents	Remarks
NIL		

14. District Profile :

S.no	District Name	Geographical area of the	Forest area of the	Total forest area	No. of Approved Cases	Forest Land including	Progress of compensatory	A) Forest land	B) Non-forest
------	---------------	--------------------------	--------------------	-------------------	-----------------------	-----------------------	--------------------------	----------------	---------------

		district (in ha.)	district (in ha.)	diverted since 1980 (in ha.)		penal C.A. (in ha.)	afforestation as on(date)	(in ha.)	land (in ha.)
1	Visakhapatnam	397102	234367	19.67	2.10	0	09/10/2020	0	449.42

15. Site inspection report of the DFO/CCF/Nodal Officer highlighting important facts pertaining to the forest land :

Division Name	Circle	Site inspected By	Whether site inspected	No. of times site visited	Site inspection report	Date of visit
Narasipatnam	Visakhapatnam	DFO	Yes	One		20/08/2020

(Specific recommendation of the DFO/CCF/Nodal Officer with (Part II, III & Part IV))

16. Specific recommendation of the DFO/CCF/Nodal Officer for acceptance or otherwise of the proposal with reason :

Division	Circle	Recommendation By	Recommendation	Reason	Letter	Whether CF agreed
Narasipatnam	Visakhapatnam	DFO	Recommended	The proposed road is recommended with conditions in the interest of Forests and Wildlife Conservation. The required forest area is unavoidable for the project and with in the approved / permitted width as per the above said Gazette notifications. Due to this project there is no threat to the local flora, fauna and there is no archeological heritage importance in this locality.		
	Visakhapatnam	CF	Recommended	Recommended by the Conservator of Forests, Visakhapatnam.		Yes
		Nodal Officer	Recommended	Recommended		

Print page

DIVISIONAL FOREST OFFICER
NARASIPATNAM

GOVERNMENT OF ANDHRA PRADESH
ROADS & BUILDINGS DEPARTMENT

From

Sri. P. Bala Sundara Babu, B. Tech.,

Executive Engineer

R&B DIVISION

PADERU

Cell No. 94408 18 047

e mail : eerbpaderoo@gmail.com

To

The Divisional Forest Officer

FOREST DIVISION OFFICE

NARSIPATNAM Division

Visakhapatnam District

Lr. No. ND Road / C A Land / ATO / Paderu Dt. 26/ 01 / 2022

Sub: (R&B) Department - Road Widening Work - " Widening & Strengthening of Narsipatnam Devipatnam Road from Km 7/4 - 12/0, 16/0 - 17/0, 21/0 - 25/0 & 29/5 - 30/0 in Visakhapatnam District" - Compensatory Afforestation Land of **2.10 Hactares** - **Authentification of DGPS Maps Received** from the PCCF (HOFF) A.P., Gunturu - Detailed Report - Submitted - regarding.

Ref: 1) Lr. from the DFO, Narsipatnam Division addressed to Executive Engineer, R&B Division, Paderu vide R.C. No. 1965 / 2018 - N 9 dated 24.07.2021 with a request to submit CA Land details.

2) Lr. from the Executive Engineer, R&B Division, Paderu addressed to the DFO, Narsipatnam Division vide Lr. No. ND Road / CA Land Pakalapadu / ATO / Paderu dated 01. 10. .2021 for verification & Authentification of DGPS Maps.

3) R C No. EFS 02 - 15034 / 15 /2018 - FCA - SEC - PCCF / FCA-3 dated 13.12. 2021 of the P C C F (HOFF) AP, Gunturu (C A Land Verified).

4) Lr. From the EE, R&B, Paderu addressed to the DFO, Narsipatnam Vide Lr. No. ND Road / Bank Draft / ATO / Paderu dt. 20. 01. 2022 for submitting a D.D. for Rs. 3,000/-.

5) Lr. From the EE, R&B, Paderu addressed to the District Collector, Visakhapatnam Vide Lr. No. ND Road / CA / Land / ATO / Paderu dated 28.10.2021 for according Advance Possession & Alienation of C A Land.

6) Proceedings of the District Collector, Visakhapatnam vide FILE No. REV - E. SEC 0 LND (ATGL) / 91 / 2021 - JA (E 6) VSKP CO dated 17. 01. 2022 (issued Advance possession of CA Land)

Vide reference 1st cited the Divisional Forest Officer, Narsipatnam has informed the Executive Engineer, (R&B) Division, Paderu to submit the following information of C A Land (1) DGPS Map & Co Ordinates, (2.) KML File (3) C A Scheme (4) Site Suitability Certificate for further processing of our proposals.

Accordingly we have conducted DGPS Survey at the Government Land proposed for Compensatory Afforestation at Survey No. 203, Pakalapadu Village of Golugonda Mandal, Visakhapatnam District, submitted the DGPS Maps to the PCCF, Gunturu (Head of the Forest Forces) for their Verification & Authentication through Proper channel vide 2nd reference.

Vide the 3rd reference, the PCCF sir, Gunturu has verified and accorded Authentication to our DGPS Maps and instructed us to pay an amount of Rs. 3,000/- (Rupees Three Thousand only) towards " Forest Utilisation Officer, AP, Gunturu" for supplying of Authenticated DGPS Maps.

Accordingly, vide 4th reference, a Bank Draft in shape of a D.D. bearing No.207519 dated 20.01.2022 was drawn in favour of the above address from the Union Bank of India, Narsipatnam Branch and submitted to the DFO, Narsipatnam for favour of taking further necessary action.

Vide reference 5th cited, the District Collector, Visakhapatnam has accorded Proceedings for Advance Possession for the Compensatory Afforestation Land to an extant of 2.10 Hectares at Survey No.203 of Pakalapadu Village of Golugonda Mandal of Visakhapatnam District in LIEU of Diversion of Forest Land for the above subject work. The said Land is also Handed over to the Forest officials on 19.01.2022 by the Tahsildar, Golugonda.

The above Road is Classified as State High Way (SH - 009). It is Inter district Connectivity road with East Godavari District. The poor tribals from Koyyuru, Golugonda, G K Veedhi Mandals etc. utilise this road for transport of their agricultural produce, useful for students for going schools & colleges and also useful for emergency health services. The public and the vehicular traffic is facing much inconvenience in this RF Stretch since the road is narrow, Single Lane i.e. 3.66 meters width, now proposed for Double Lane width i.e. 7.00 meters width B T Road in addition to the road shoulders on either side.

In view of the above circumstances, Part - I of Section - II under F C Act 1980 (C.A.Land details) were up loaded in Government of India Web Site - Ministry of Environment, Forest & Climatic Change. Hard Copies of the above references from 1st to 6th i.e. DGPS Maps & Coordinates, KML File, Site Suitability Certificate issued by the Assistant Director of Agriculture, Narsipatnam, Advance Possession proceedings from the District Collector Visakhapatnam, Land Handingover Certificate of CA Land issued by the Tahsildar, Golugonda, Visakhapatnam District is herewith submitted for perusal and we are requesting the DFO, Narsipatnam to please forward our proposals to the higher authorities for further processing our file.

Yours faithfully

Enclo:

Copy of Letters vide above references

26-01-2022
Executive Engineer
(R & B) PADERU.



GOVERNMENT OF ANDHRA PRADESH
FOREST DEPARTMENT

Rc.no.1965/2018-N9,
Dated:24.07.2021

Office of the Divisional Forest Officer,
Narsipatnam.

Sri Ch.Suryanarayana, Dy.CF.,
Divisional Forest Officer

Sub:- APFD - FC Act 1980 - Proposal for diversion of **2.10 ha.** forest land for widening and strengthening of **Narsipatnam - Devipatnam Road from Km.7/4 to 12/0, 16/0 to 17/0, 21/0 to 25/0 & 29/500 to 30/0** in Visakhapatnam District in favour of EE, R&B, Paderu - Compensatory Afforestation(CA) land identified - Instructions issued - Reg.

- Ref:-
1. Pri.Chief Conservator of Forests (HoFF), A.P., Guntur Rc.no.EFS02-15034/15/2018-FCA/SEC-PCCF/FCA-3, dt.04.08.2020.
 2. DFO, Narsipatnam Rc.no.1965/2018-N9, dt.17.10.2020.
 3. Conservator of Forests, Visakhapatnam Rc.no.1813/2020/TO, dt.27.10.2020.
 4. Pri.CCF & HoFF, A.P., Guntur Rc.no.EFS02-15034/15/2018-FCA/SEC-PCCF/FCA-3, dt.05.07.2021.
 5. DFO, Narsipatnam Rc.no.1965/2018-N9, dt.08.07.2021.
 6. Tahsildar, Golugonda Rc.no.130/2021/SA, dt.23.07.2021.

In continuation to this office reference 5th cited, the Forest Range Officer, Narsipatnam is informed that, in the reference 6th cited (copy enclosed), the Tahsildar, Golugonda has submitted a report and stated that, an extent of Ac.6-93 cts. Government land was identified classified as Konda Poramboke in Sy.no.70-10 of Nagannadorapalem village, Pappusettipalem Panchayat of Golugonda Mandal. Out of which Ac.5-20 cts. (2.10 ha.) was proposed for Compensatory Afforestation to the Forest Department and also stated that the identified land was free from encroachment and any D pattas were not issued in the said land.

In this regard, the Forest Range Officer, Narsipatnam is directed to inspect the said proposed land for Compensatory Afforestation in lieu of diversion of 2.10 ha. of forest land for widening and strengthening of Narsipatnam - Devipatnam Road from Km.7/4 to 12/0, 16/0 to 17/0, 21/0 to 25/0 & 29/500 to 30/0 passing through Compt. no. 1205, 1206, 1207 & 1208 of Arilova RF in Arilova Beat, Narsipatnam Section of Narsipatnam Range and submit the following information for onward submission to the higher-ups in this matter.

1. DGPS map & co-ordinates
2. KML file duly obtained from the User agency,
3. CA scheme,
4. Site suitability certificate etc.,

Attend on top priority and the report of the Forest Range Officer, Narsipatnam should submit to this office with in 3 days without any delay.

Encl: As above.

Sd/- Ch.Suryanarayana
Divisional Forest Officer
Narsipatnam

To
The Forest Range Officer, Narsipatnam.

Copy to the Sub-Divisional Forest Officer, Narsipatnam for information and necessary action.

✓ Copy to the Executive Engineer, Roads & Buildings Division, Paderu for information and submit DGPS map & co-ordinates with KML file to the Forest Range Officer, Narsipatnam for further process in this matter.

//t.c.b.o.//

24/3/22
Superintendent
fn

GOVERNMENT OF ANDHRA PRADESH
ROADS & BUILDINGS DEPARTMENT

From

Sri. P. Bala Sundara Babu, B. Tech.,

Executive Engineer

R&B DIVISION

PADERU

Cell No. 94408 18 047

email ID : eerbpaderoo@gmail.com

To

The Divisional Forest Officer

FOREST DIVISION

NARSIPATNAM

Visakhapatnam District

Lr. No. ND Road / CA Land Pakalapadu / ATO / Paderu Dt. 01 / 10 / 2021

Sub: (R&B) Department - Road Widening Work - "Widening & Strengthening of Narsipatnam Devipatnam Road from Km 7/4 - 12/0, 16/0 - 17/0, 21/0 - 25/0 & 29/5 - 30/0 in Visakhapatnam District" - **Compensatory Afforestation Land of 2.10 Hactares - DGPS SURVEY CONDUCTED - AUTHENTICATION OF DGPS Maps** - requested - regarding.

Ref: 1. File Number. REV - F SEC 0GNR / 92 / 2021 - DT (F) - VSKPCO dated 20.07.2021 of the District Collector, Visakhapatnam
2. Lr.Rc No. 130 / 2021 / SA / Dt 26.08.2021 of Tahsildar, Golugonda
3. Lr RC No.1965 / 2018 - N 9 dt. 24.07.2021 of the DFO, Narsipatnam

It is to submit that, the District Collector, Visakhapatnam has instructed the RDO, Narsipatnam to Identify Government Land for an extant of 2.10 Hactares for C A Land in lieu of Diversion of Forest Land for the above Road Widening Work at Narsipatnam - Devipatnam Road vide the 1st Reference.

Accordingly the Tahsildar, Golugonda has Identified 2.10 Hactares (05 Acres - 20 Cents) of Government Land in Survey Number 203 of PAKALAPADU Village of Golugonda Mandal, Visakhapatnam District for Compensatory Afforestation for Forest Department for the above Road Widening Work vide the 2nd Reference.

The Divisional Forest Officer, Narsipatnam has instructed to submit the DGPS Maps of CA Land, Co-Ordinates of Survey, KML File, Topo Sheet showing the Surveyed Land for CA purpose. Accordingly we are submitting the same for further processing of our proposal and according AUTHENTICATION for our DGPS Maps from the PCCF, Gunturu.

Enclo:

DGPS Maps, KML File,
CDs of above in soft Copy

Yours faithfully

Clear 01.10.21
EXECUTIVE ENGINEER
(R&B) DIVISION:: PADERU

Copy to the Dy. Excutive Engineer (R&B) Narsipatnam for information.



82°33'30"E

Compensatory Afforestation Land Identified at Survey No.203 of pakalapadu Village of Golugonda Mandal, Visakhapatnam District In Lieu of Diversion of Forest Land for the work "Widening and Strengthening of Narsipatnam Devipatnam Road from Km 7/4-12/0, 16/0-17/0, 21/0-25/0 & 29/5-30/0 in Visakhapatnam District.



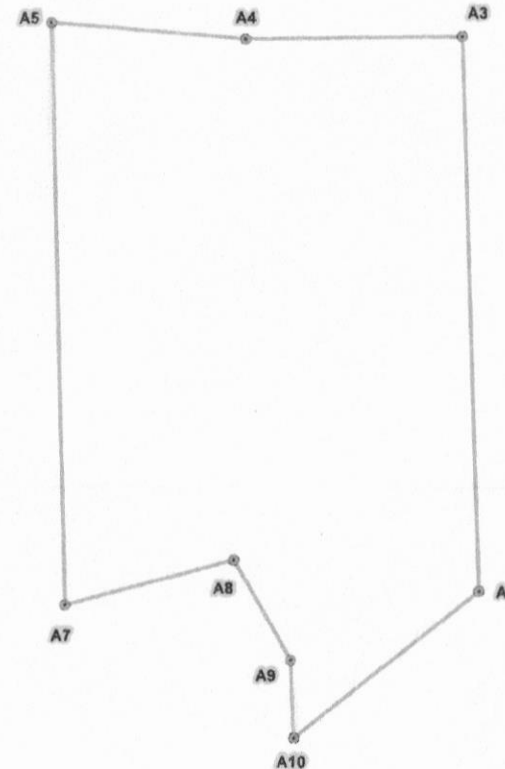
1:1500

Asst. Executive Engineer
R&B Section, K.D.PETA

Dy. Executive Engineer
(R & B) NARSIPATNAM

Executive Engineer
(R & B) PADERU

S.No	Name	Northing (y)	Easting (x)	Elevation (m)	Latitude	Longitude
1	BASE	1956056.050	670223.184	96.614	17.68496317	82.60496462
2	A1	1957206.545	665404.702	122.611	17.69572387	82.55963535
3	A3	1957370.905	665399.299	138.916	17.69720936	82.55959724
4	A4	1957370.169	665335.833	145.058	17.69720746	82.55899891
5	A5	1957374.721	665278.723	153.274	17.69725286	82.55846090
6	A7	1957202.732	665283.317	134.175	17.69569849	82.55849080
7	A8	1957215.958	665332.930	129.744	17.69581429	82.55895951
8	A9	1957186.326	665349.522	126.021	17.69554531	82.55911361
9	A10	1957163.367	665350.633	122.898	17.69533778	82.55912230



Surveyed Area = 2.1 Ha (OR) 5.2 Acres

Legend

- DGPS POINTS
- SURVEYED AREA

Sub-Divisional Forest Officer
Narsipatnam

COUNTERSIGNED

Divisional Forest Officer
Narsipatnam

Forest Section Officer
Narsipatnam

Forest Range Officer
NARSIPATNAM

0 20 40 80 120 160 Meters

82°33'30"E

SRI JYOTHI ENGINEERING CONSULTANCY,
H/O TRIPATHI BUILDING CONSULTANCY,
B/O ELURU- 8333632249.

Authorised Signatory

Compensatory Afforestation Land Identified at Survey No.203 of pakalapadu Village of Golugonda Mandal, Visakhapatnam District In Lieu of Diversion of Forest Land for the work "Widening and Strengthening of Narsipatnam Devipatnam Road from Km 7/4-12/0, 16/0-17/0, 21/0-25/0 & 29/5-30/0 in Visakhapatnam District.



1:1500

Asst. Executive Engineer
R & B Section K.D.PETA

Dy. Executive Engineer
(R & B) NARSIPATNAM

Executive Engineer
(R & B) PADERU.

S.No	Name	Northing (y)	Easting (x)	Elevation (m)	Latitude	Longitude
1	BASE	1956056.050	670223.184	96.614	17.68496317	82.60496462
2	A1	1957206.545	665404.702	122.611	17.69572387	82.55963535
3	A3	1957370.905	665399.299	138.916	17.69720936	82.55959724
4	A4	1957370.169	665335.833	145.058	17.69720746	82.55899891
5	A5	1957374.721	665278.723	153.274	17.69725286	82.55846090
6	A7	1957202.732	665283.317	134.175	17.69569849	82.55849080
7	A8	1957215.958	665332.930	129.744	17.69581429	82.55895951
8	A9	1957186.326	665349.522	126.021	17.69554531	82.55911361
9	A10	1957163.367	665350.633	122.898	17.69533778	82.55912230

Surveyed Area= 2.1 Ha (OR) 5.2 Acres

Legend

- DGPS POINTS
- SURVEYED AREA

0 20 40 80 120 160
Meters

Forest Section Officer
Narsipatnam

Forest Range Officer
NARSIPATNAM

82°33'30"E

Authorised Signatory

1/510257/2021

**GOVERNMENT OF ANDHRA PRADESH
FOREST DEPARTMENT**

Rc.no.EFS02-15034/15/2018- FCA- SEC Office of the Prl. Chief Conservator of
PCCF/FCA-3, Forests &
Dated:13/12/2021. Head of Forest Force, Andhra
Pradesh,
Guntur -522004

**Sri N. Prateep Kumar, I.F.S.,
Prl. Chief Conservator of Forests &
Head of Forest Force**

Sub: APFD – F(C)Act, 1980 – Diversion of 2.10 ha of forest land for widening and strengthening of Narsipatnam – Devipatnam Road from Km 7/4 to 12/0, 16/0 to 17/0, 21/0 to 25/0 & 29/500 to 30/0 in Visakhapatnam District in favour of EE,R&B, Paderu – Non-forest land identified for CA - DGPS surveyed data submitted for verification and authentication - Verification report forwarded - Reg.

Ref:-Conservator of Forests, Visakhapatnam Rc. no.1813/2020/TO, dated: 30.10.2021

* * * * *

It is informed that, the DGPS survey raw data and maps received in the reference cited for verification and authentication of non-forest land identified in Golugonda (M), Visakhapatnam District for CA purpose in lieu of diversion of 2.10 ha of forest land for widening and strengthening of Narsipatnam – Devipatnam Road from Km 7/4 to 12/0 , 16/0 to 17/0, 21/0 to 25/0 & 29/500 to 30/0 in Visakhapatnam District in favour of EE,R&B, Paderu has been verified, authenticated and the area assessed is **2.10 ha.**

In this regard, the Conservator of Forests, Visakhapatnam is requested to issue necessary instructions to the Divisional Forest Officer, Narsipatnam to provide the authenticated map to the user agency duly signing on the map and by verifying with Gazette notification of the RF. Further, ₹3,000/- shall be collected by way of Demand Draft in favour of Forest Utilization Officer, Andhra Pradesh, Guntur towards user charges for supply of the authenticated map and furnish the same to Forest Utilization Officer, Office of the PCCF & HoFF, Andhra Pradesh, Guntur under intimation to this office.

Encl:- As above

N Prateep Kumar I/s
Prl. Chief Conservator of Forests &
Head of Forest Force

To

I/510257/2021

The Conservator of Forests, Visakhapatnam Circle, Visakhapatnam.

Copy to the Divisional Forest Officer, Narsipatnam for information and necessary action.

Copy to the Executive Engineer, (R&B) Division, Paderu for information and necessary action. He is requested to pay an amount of ₹3,000/- by way of Demand Draft in favour of Forest Utilization Officer, Andhra Pradesh, Guntur towards user charges for supply of authenticated maps.


Copy to the Forest Utilization Officer, Office of the Prl. Chief Conservator of Forests & Head of Forest Force, Andhra Pradesh, Guntur for information.

igned by N Prateep Kumar

ate: 13-12-2021 14:47:25

ason: Approved

GOVERNMENT OF ANDHRA PRADESH
ROADS & BUILDINGS DEPARTMENT



From

Sri. P. Bala Sundara Babu, B. Tech.,

Executive Engineer

R&B DIVISION

PADERU

Cell No. 94408 18 047

e mail : eerbpaderoo@gmail.com

To

The Divisional Forest Officer

FOREST DIVISION OFFICE

NARSIPATNAM

Visakhapatnam District

Lr. No. ND Road / BANK DRAFT / ATO / Paderu Dt. 20/01/2022

Sub: (R&B) Department - Road Widening Work - "Widening & Strengthening of Narsipatnam Devipatnam Road from Km 7/4 - 12/0, 16/0 - 17/0, 21/0 - 25/0 & 29/5 - 30/0 in Visakhapatnam District" - Compensatory Afforestation Land of 2.10 Hactares - Authentication of DGPS Maps Received from the PCCF (HOFF) A.P., Gunturu - D.D. for an amount of Rs.3000/- in favour of Forest Utilization Officer, Gunturu - Submitted - regarding.

Ref: 1) R C No. EFS 02 - 15034 / 15 /2018 - FCA - SED - PCCF / FCA-3 dated 13.12.2021 of the P C C F (HOFF) AP, Gunturu
2) Proceedings of the District Collector, Visakhapatnam vide FILE No.REV - E SEC 0 LND (ATGL) / 91 / 2021 - JA (E 6) VSKP CO dated 17. 01. 2022

Vide Reference 1st Cited the PCCF (HOFF) Gunturu has instructed to pay an amount of Rs. 3,000/- towards "Forest Utilisation Officer, AP, Gunturu" for obtaining the Authenticated DGPS Maps, hence a Bank Draft in shape of a D.D. bearing No.207519 Dated 20.01.2022 drawn in favour of the above address from the Union Bank of India Narsipatnam Branch is herewith submitted for favour of taking further necessary action.

It is further submitted that, vide reference 2nd cited, the District Collector, Visakhapatnam has Accorded Advance Possession Proceedings for the Compensatory Afforestation Land for an extant of 2.10 Hactares at Survey No.203 of Pakalapadu Village of Golugonda Mandal of Visakhapatnam District in LIEU of Diversion of Forest Land for the Above subject work and submitted the same for further processing of our proposals under Section - 2 of FC Act 1980.

Encl:

- 1) Bank Draft for Rs.3,000/-
- 2) Proceedings of District Collector

Yours faithfully

Deleg
20-01-2022
Executive Engineer
(R & B) PADERU

Sir,
Received
Gan Rao
09
24/01/2022

Acknowledgement



GOVERNMENT OF ANDHRA PRADESH ROADS AND BUILDINGS DEPARTMENT

From:
Sri P. Balasundara Babu, B.Tech.,
Executive Engineer
R&B Division, Paderu.
Cell No. 94408 18 047
email ID : eerbpaderoo@gmail.com

To
The District Collector & Magistrate
Visakhapatnam.

Lr. No. ND Road / CA Land / ATO/ Paderu Dt. 28 / 10 / 2021

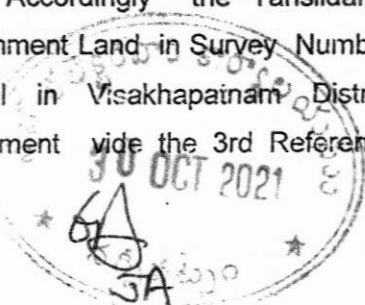
Sir,

Sub:- (R&B) Department - (R&B) Division, Paderu- Road Widening Work at Golugonda Mandal - Compensatory Afforestation Land of 2.10 Hactares for Forest Department (5 Acres - 20 Cents) - Feasibility Report submitted by RDO sir, Narsipatnam - **ADVANCE POSSESION orders & Alienation Proceedings of Land** - Requested - Regarding.

- Ref:- 1. File Number. REV - F SEC 0GNR / 92 / 2021 - DT (F) - VSKPCO dated 20.07.2021 of the District Collector, Visakhapatnam
2. Lr RC No.724 / 2021 / C / dated 24. 09. 2021 of the RDO, Narsipatnam.
3. Lr .Rc No. 130 / 2021 / SA / Dt 26.08.2021 of Tahsildar, Golugonda
4. Government Memo No. 967 / Sec .II / 2021 dated 22. 06. 2021 from the Special Secretary to Government, Govt. of AP, Environment, Forests, Science & Technology (Sec II) Department, AP Secretariat, Velagapudi.
5. The work sanctioned vide G.O. Rt. No. 186, T, R&B (R IV) Department dated 27.06.2017.

It is to submit that on our request, the District Collector, Visakhapatnam has instructed the RDO, Narsipatnam to Identify Government Land for an extant of 2.10 Hectares (5 Acres - 20 Cents) for C A Land in lieu of Diversion of Forest Land for the (R&B) Road Work " Widening & Strengthening of Narsipatnam - Devipatnam Road from Km 7/4 - 12/0, 16/0 - 17/0, 21/0 - 25/0 & 29/5 - 30/0 in Visakhapatnam District" vide the 1st Reference.

Accordingly the Tahsildar, Golugonda has Identified 2.10 Hectares of Government Land in Survey Number 203 of PAKALAPADU Village of GOLUGONDA Mandal in Visakhapatnam District for Compensatory Afforestation for Forest Department vide the 3rd Reference.



Vide reference 2nd, the Revenue Divisional Officer, Narsipatnam has submitted the Feasibility Report to the District Collector, Visakhapatnam pertaining to the subject Land stating that the Land Identified by the Tahsildar, Golugonda is free from encroachment & not issued any " D " form Pattas in the said land and Forest Department officials were also visited the said land and given their Consent to takeup for C A Land. Accordingly we have Conducted DGPS Survey, arrived the extent of Area as 2. 10 Hectares and DGPS Maps were sent for thier AUTHENTICATION to the PCCF, Gunturu.

This Road work was sanctioned during 2017 vide G.O. No. 186 vide 5th reference. I further submit that the above road work was completed for a Length of 6. 20 KM during January 2020 and 3. 40 KM Length has not been taken up since this road stretch falls in the Reserve Forest Area. It is a State High Way Road and serves to 4 Mandals public Narsipatnam, Golugonda, KOYYURU and G.K. Veedhi and this Road Leads to Eleswaram & Rajahmundry. It is an Inter-district Connectivity road to East Godavari Dt.. The Both side Ends of the Road was got Widened to Double Lane (24 Feet) where as in RF Area, 3.40 KM Length Road is passing in Single Lane (12 Feet). So many accidents were occurring since the existing road is Narrow and badly damaged. It is a NABARD Loan Assisted project (N I D A), the Government is pressurizing to complete the entire work urgently since it is Loan Assisted. As on today about Rs. 5. 00 Crores of Value of Work is pending out of a sanctioned Value Rs. 12. 00 Crores.

The Special Secretary to Government, Environment, Forests, Science & Technology (Sec I I) Department, AP Secretariat, Velagapudi is also requested to Identify 2. 10 Ha. of Non Forest Land for Compensatory Afforestation purpose for the above work to process our File vide 4th reference.

In the above Circumstances, I am requesting the District Collector, Visakhapatnam to please accord Advance Possession order & Alienation Proceedings by transferring of ownership of the said 2.10 Hectares Land in Golugonda Mandal in favour of Forest Department at early date to enable us to complete the road work and to save delay.

Yours faithfully,

Encl:
As above.

- Copy Submitted to
- 1) The Project officer, ITDA, Paderu for information
 - 2) The Superintending Engineer (R&B) Visakhapatnam "
 - 3) The RDO, Narsipatnam
 - 4) The Dy. EE, Narsipatnam

de EXECUTIVE ENGINEER
(R&B) DIVISION : PADERU


deled 28.10.2024

GOVERNMENT OF ANDHRA PRADESH
AGRICULTURE DEPARTMENT

SITE / SOIL SUITABILITY CERTIFICATE

Certified that the Government Land to an Extent of **2.10 Hectares** which is identified by the Golugonda Revenue Officials at Survey No.203 of **Pakalapadu village, Golugonda Mandal of Visakhapatnam District** and proposed to be alienated to Forest department for Compensatory Afforestation land for **NARSIPATNAM – DEVIPATNAM (R&B) Road** is **SUITABLE FOR COMPENSATORY AFFORESTATION PURPOSE** based on the Soil Test report issued by the Assistant Director of Agriculture, Soil Testing Laboratory, Anakapalle of Visakhapatnam District dated 04-12-2021.

Station : Narsipatnam
Date : 14-12-2021


ASSISTANT DIRECTOR OF AGRICULTURE
PEDABODDEPALLI, NARSIPATNAM,
VISAKHAPATNAM DISTRICT.

Computer.No.298336/2021/E2, Dt. 17/01/2022

Collector's Office,
Visakhapatnam.

PROCEEDINGS OF THE DISTRICT COLLECTOR, VISAKHAPATNAM.

PRESENT:: Dr. A.MALLIKARJUNA, I.A.S.,

&&&

Sub:- Lands – Visakhapatnam District – Narsipatnam Division – Golugonda Mandal – Pakalapadu Village – Sy.No.203 – Extent Ac.5.20cts (2.10 Ha) – Widening and strengthening of Narsipatnam – Devipatnam Road from Km 7/4-12/0, 16/0-17/0, 21/0-25/0, 29/5-30/0 (in Golugonda Mandal) of Visakhapatnam District – Requirement of diversion of Reserve Forest of an extent of **2.10 Ha** for widening of road allotment of non forest land under Compensatory Afforestation - Advance possession – Orders – Issued.

Read: 1. Lr.No.9072021/ND Road / EE / R&B/PDR/ JTO, Dt. 07/07/2021 of the Executive Engineer (R&B) Division, Paderu.
- 2. Govt. Memo.No.967/Sec.II/2021, Dated. 22.06.2021 of the Environment, Forest, Science & Technology (Sec.II) Department.
3. Letter No. 279802/2021-DT(F), Dt.20/07/2021 of the Superintendent F-Section addressed to the RDO, Narsipatnam and the Tahsildar Narsipatnam Division.
4. Rc.No.724/2021/C, Dt. 24.09.2021 of the Revenue Divisional Officer, Narsipatnam.
5. Lr.No.409/2021/Camp Office-MLA, Narsipatnam, Dt.02.11.2021 of the Hon'ble MLA, Narsipatnam.
6. Letter No.279802/2021-DT (F), Dt. 07/11/2021 of the Superintendent F-Section addressed to the Divisional Forest officer, Narsipatnam.
7. Rc.No.1965/2018-N9, Dt.18.12.2021 of the Divisional Forest Officer, Narsipatnam.
8. Lr.No.ND Road/CA Land/ATO/ Paderu, Dt. 28/10/2021 of the Executive Engineer, R & B.
9. E.File No.279802/F5, Dt. 24.12.2021 of the Collector, Visakhapatnam.

&&&

ORDER:-

In the reference 1st and 8th read above, the Executive Engineer (R&B), Visakhapatnam has informed that the 2.10 Ha widening and strengthening of Narsipatnam- Devipatnam Road work from km 7/4-12/0, 16/0-17/0, 21/0-25/0, 29/5-30/0 in Golugonda Mandal was entrusted to the contractor M/s IR Constructions, Visakhapatnam District which involves widening of existing Single Lane Road (from 3.66 Meter Width) to Double Land (7.00 meter width) for a Length of 10.100 KMs.

Further informed that the widening work is completed for a Length of 6.20 Kms. The road stretch from km 8/0 to 11/4 for a length of 3.4 Km has not been taken up as the widening land falling in Reserve Forest area of Narsipatnam forest division.

The Executive Engineer (R&B) further informed that the Forest land alienation proposals under Section-II of Forest Conservation Act 1980 were sent to the Government through PCCF, Guntur on 26.02.2021. In response to their letter, the Government issued a Memo above instructing to identify Non Forest land to an extent of 2.10 Hectares for taking up compensatory Afforestation and submit the details of the same including map, DGPS, co-ordinates, KML file, CA scheme, site suitability certificate etc., for further processing of the proposal.

The Executive Engineer, R&B, Paderu Division finally requested to accord Advance Possession order & Alienation Proceedings by transferring of ownership of the said 2.10 Hectares land in Golugonda Mandal in favour of Forest Department to enable them to complete the road work and to save delay.

Further the Revenue Divisional Officer, Narsipatnam in the reference 4th read above has reported that the Tahsildar Golugonda Mandal has inspected the land in Pakalapadu Village along with the Mandal Deputy Surveyor, Mandal Revenue Inspector, Golugonda and Village Revenue Officer concerned and identified the Government land to an extent of Ac.5.20cts in S.No.203 of Pakalapadu Village of Golugonda Mandal for Compensatory Afforestation to the Forest Department.

S.No	Name of the Village	Sy.No	Proposed extent in Acres	Proposed extent in Hectares	Classification
1	Pakalapadu	203	5.20	2.10	Konda Poramboke

The Revenue Divisional Officer, Narsipatnam further reported that as per the diglot of Pakalapadu Village the land is classified as Konda Poramboke and the land was free from encroachment and any D- Form pattas were not issued in the subject land and forest officials have also visited the land proposed in Pakalapadu Village for Compensatory Afforestation.

The Revenue Divisional Officer, Narsipatnam further reported that the market value for the Sy.No.203 of Pakalapadu village duly obtaining from the Joint Sub Registrar-32 Narsipatnam .The Market value of the surrounding Zeroithy Sy.Nos. 247, 246, 232, 217, 216, 253, 215, 214, 238, 212, 211 is Rs.6.60 lakhs per acre. Therefore, the value of the proposed land i.eAc.5-20 is arrived at Rs.34,32,000/- (Thirty four lakhs thirty two thousand only).

Based on the report of the RDO, Narsipatnam vide reference 6th read above, the Divisional Forest Officer, Narsipatnam was requested to submit the feasibility report for the land identified by the Tahsildar Golugonda and Revenue Divisional Officer, Narsipatnam to take further action in the matter.

Accordingly vide reference 7th read above, the Divisional Forest Officer, Narsipatnam has stated that the proposed CA land identified to an extent of 2.10 Ha (Ac.5.20cts) of Government land (Konda Poramboke) in Sy.No.203 of Pakalapadu Village, Golugonda Mandal, Visakhapatnam District is suitable for Compensatory Afforestation (CA) along with Site/ Soil suitability certificate issued by the Assistant Director of Agriculture, Pedaboddepalli, Narsipatnam, Visakhapatnam District.

The Divisional Forest Officer, Narsipatnam has further stated that the proposed CA land identified to an extent of 2.10 Ha (Ac.5.20cts) of Government land (Konda Poramboke) in Sy.No.203 of Pakalapadu Village, Golugonda Mandal which is suitable for Compensatory Afforestation and requested to issue necessary instructions to the concerned revenue officials to handover the CA land to the Forest Department under proper mutation and necessary entries in the revenue records.

In view of the above, the Tahsildar Golugonda is hereby directed to handover the advance possession of the land to an extent of 2.10 Ha (Ac.5.20cts) of Government land (Konda Poramboke) in Sy.No.203 of Pakalapadu Village, Golugonda Mandal to the Divisional Forest Officer, Narsipatnam in lieu of Compensatory Afforestation.

The Divisional Forest Officer, Narsipatnam is requested to take over the possession of the land to an extent of 2.10 Ha (Ac.5.20cts) of Government land (Konda Poramboke) in Sy.No.203 of Pakalapadu Village, Golugonda Mandal from the Tahsildar Golugonda Mandal.

The Revenue Divisional Officer, Narsipatnam is directed to monitor the entire

process of handing over the advance possession of the land to the Divisional Forest Officer, Narsipatnam and report strict compliance.

(This has got the approval of the District Collector, Visakhapatnam)

Sd/- S Sreenivasa Murthy
For Collector
Visakhapatnam.

To

The Tahsildar Golugonda.
The Divisional Forest Officer, Narsipatnam.
The Revenue Divisional Officer, Narsipatnam for necessary action.

Copy to

The Executive Engineer, R& B Division, Paderu for information and necessary action.

Copy submitted to the Special Chief Secretary to Government & Chief Commissioner of Land Administration, A.P., Vijayawada.

Rc.No.130 /2020,SA.,dt.19-1-2022.

Tahsildar's Office, Golugonda.

LAND HANDOVER CERTIFICATE

Pursuant to the orders issued vide proceedings Computer No.298336/2021/E2, dated 17-01-2022 of the District Collector, Visakhapatnam, the following Government land covered by Survey No.203 Part (Proposed New Survey No.312) to an extent of Ac.5-20 cts (2.10 Ha) of Pakalapadu village, Golugonda Mandal is handed over on this day of 19th January, 2022 to the Divisional Forest Officer, Narsipatnam under Compensatory afforestation in lieu of forest land required for widening and strengthening of Narsipatnam – Devipatnam Road from Km 7/4-12/0, 16/0-17/, 21/0-25/0, 29/5-30/0 in Golugonda Mandal, Visakhapatnam District.

Name of the Mandal : Golugonda

Name of the District : Visakhapatnam

Survey No.	Extent Ac.cts.	Classification	North	East	South	West
203 part (Proposed New S.No.312)	5-20	Konda Poramboke	Remaining extent in No.203	Remaining extent in No.203	S.No.280 (D patta land)	Remaining extent in No.203

Coordinates :-

1. 17.697228 , 82.558492
2. 17.697255, 82.559595
3. 17.695728 , 82.559638
4. 17.695344 , 82.559116
5. 17.695560 , 82.559209
6. 17.695824 , 82.558951
7. 17.695710 , 82.558488

HANDED OVER BY



TAHSILDAR
GOLUGONDA.

19/1/2022

TAKEN OVER BY



DIVISIONAL FORESTER
NARSIPATNAM

Counter signed by

DIVL.FOREST OFFICER,
NARSIPATNAM.



GOVERNMENT OF ANDHRA PRADESH
ENVIRONMENT, FORESTS, SCIENCE & TECHNOLOGY (Sec.II) DEPARTMENT

Govt.Memo.No.967/Sec.II/2021

Dated.22.06.2021

Sub: EFS&T Dept. - Diversion of 2.10 ha. of forest land for widening and strengthening of Narsipatnam to Devipatnam Road from Km 7/4 to 12/0, 16/0 to 17/0, 21/0 to 25/0 & 29/500 to 30/0 in Visakhapatnam District in favour of EE, R&B, Paderu - Clearance under Section-2 of F(C)Act, 1980- Additional information sought - Reg.

Ref: From the PCCF&HoFF, A.P., Rc.No.EFS02-15034/15/2018/FCA SEC-PCCF/FCA-3, Dated:26.02.2021.

The attention of the Principal Chief Conservator of Forests & Head of Forest Force, is invited to the reference cited and he is informed that on scrutiny of the subject proposal, it is noted that exemption of provision of CA for this project is not applicable presently. Further, it may be noted that para 4.4 of the Comprehensive guidelines relating to General approval for public infrastructure projects in LWE District was expired by 31.12.2020.

2. Hence, he is requested to identify suitable non forest area for compensatory afforestation and submit the details of the same including map, DGPS co-ordinates, KML file, CA scheme, site suitability certificate etc., for further processing of the proposal.

Dr.P.V.CHALAPATHI RAO
SPECIAL SECRETARY TO GOVERNMENT

To
The Principal Chief Conservator of Forests & Head of Forest Force,
Andhra Pradesh, Guntur.

//FORWARDED :: BY ORDER//

SECTION OFFICER

(Diversion of 2.10 ha of Forest Land – Narsipatnam to Devipatnam
R&B Road – Narsipatnam Division)

PART – III

(To be filled by the Concerned Conservator of Forests)

14)	Whether site, where the Forest land involved is located has been inspected by concerned Conservator of Forests (Yes / No). If Yes, the date of inspection and observations made in form if inspection note to be enclosed.	— No —
15)	Whether the concerned Conservator of Forests agree with information given in Part-B and the recommendations of the Deputy Conservator of Forests	Agreed
16)	Specific recommendations of the concerned Conservator of Forests for acceptance or otherwise of the proposal with detailed reasons.	Recommended.

Date: 21-02-2022

Place: Visakhapatnam

Signature.



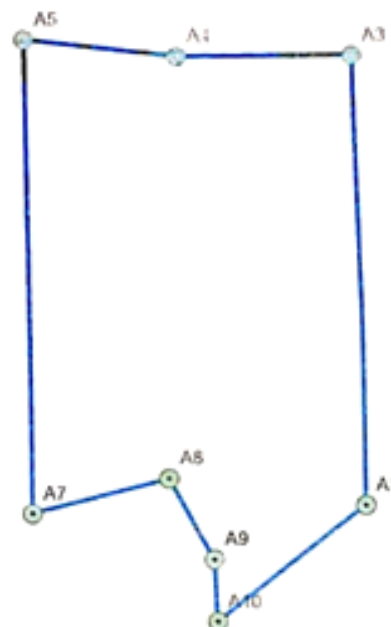
Name:

Chief Conservator of Forests,
Visakhapatnam Circle,
Visakhapatnam.

Official Seal:

528833/2021/FCA -PGGF

**Map Showing the CA land in Golugonda (M), Visakhapatnam District In Lieu of
Diversion of Forest Land for Widening and Strengthening of Narsipatnam
to Devipatnam Road in Narsipatnam Range of Narsipatnam Division.**



8/10/2021
Divisional Forest Officer
Narsipatnam

Surveyed Area 2.10 Ha

S no	Name	Easting	Northing	Elevation	Latitude	Longitude
1	A1	665404.337	1957205.391	119.837	17.69571348	82.55963183
2	A3	665398.937	1957369.751	136.143	17.69719896	82.55959374
3	A4	665335.471	1957369.017	142.275	17.69719703	82.55899541
4	A5	665280.039	1957374.642	152.730	17.69725204	82.55847377
5	A7	665282.951	1957201.577	131.399	17.69568809	82.55848726
6	A8	665332.564	1957214.805	126.965	17.69580390	82.55895598
7	A9	665347.155	1957185.175	123.242	17.69553433	82.55911006
8	A10	665350.265	1957162.211	120.101	17.69532736	82.55911874

Srikanth
1/12/2021
FOREST RANGE OFFICER
(GIS), O/o. Prl.CCF (HoFF),
Aranya Bhavan, Guntur.

Legend

- DGPS Points
- Surveyed area

The DGPS/GNSS/ETS data is only verified, the absolute locations of Points shall be verified by the concerned field officers.

**Estimate for Advance Operation works for Raising of 2.10 ha. Teak Plantation at
Compensatory Afforestation (C.A.) Land at Survey no.203 of Pakalapadu (V), Golugonda (M)
of Visakhapatnam District of Narsipatnam Range during 2022-23**


Beat: Arlova
Section: Narsipatnam

Scheme :
Lat: 17.684963; Long:82.604964

Qty	Description	FSR.Item No.	Adding as per FSR 2021-22 Rate 10%	Unit	Amount
1	2	3	4	5	6
	Advance operations (Preplanting operations)				
1	Survey with GPS (only staff to carry out) staff to carryout GPS survey. One manday is allowed for assistance	03-01-01	302.28	Plantation	302
	Preparation of site for planting by clearing thorny unsaleable, unusable jungle growth, creepers, bushes etc. spreading the cut material allover the site and burning the same.				
2 ha.	Medium jungle growth (> 30 % ground area covered with jungle growth)	03-02-04	11998.84	ha	23998
50 RMT	Formation of sector lines/inspection paths of a width of 3 m. by giving surface treatment (sector to be in conformity with slope direction). All stumps to be cut to ground level. Applicable for plantations other than Semi Mechanical Plantation . <u>Under SMM the sector lines should not be ploughed.</u>	03-03-00	7.72	1 RMT	386
	Contengencies				314
	Total				25000
(Rupees twenty five thousand only)					

Submitted the Divisional Forest Officer, Narsipatnam for favour of information.


Forest Section Officer
Narsipatnam


Forest Range officer
Narsipatnam


DIVISIONAL FOREST OFFICER
NARSIPATNAM

Estimate for Raising of 2.10 ha. (2 mt.x 2 mt.) Teak Plantation at Compensatory Afforestation (C.A.) Land at Survey no.203 of Pakalapadu (V), Golugonda (M) of Visakhapatnam District of Narsipatnam Range- 2023-24

Section:Narsipatnam


Scheme :


Beat:Arlova

Lat: 17.684963; Long:82.604964

Sl. No.	Quantity	Item of work	FSR Code	Rate	Per	Total Amount
1	2	3	4	5	8	9
1	5000 nos./ 2 ha.	Alignment & Staking including laying base line for teak 2m x2m espacement.	04-01-01	90.42	100 nos.	4521
2	5000 nos./ 2 ha.	Cost of 0.45 mts. Stake preparation and transportation to site.	04-01-05 RSSR Item No.18 (c)	52.68	100 nos.	2634
3	5000 nos./ 2 ha.	Preparation of teak stumps of min. lenght of 23cms and min. girth of 4cm. at the collar, including uprootal from nursery beds, dressing of lateral roots, cutting slant 2cm above collar and root and bundling them into bundles of 100nos. each and transport to planting site.	04-02-00	86.24	100 nos.	4312
4	6000 nos.	Cost of Teak stumps	Non-FSR	3.00	Each	18000
4	5000 nos./ 2 ha.	Digging of Crowbar holes 23cm (9") deep and planting stumps in crow -bar holes and closing and compacing so that it can not be pulledup easily.	04-10-00	65.16	100 nos.	3258
		<u>Replacement of casualties 20% (July)</u>	04-13-00			
5	1000 nos.	a) Digging of crow bar holes and stump planting		32.58	100 nos.	326
6	1000 nos.	b) Preparation of teak stumps		86.24	100 nos.	862
7	2 ha.	Cost of chemical fertilizers	04-11-01	Actuals	Ha.	3000
8	5000 nos./ 2 ha.	Application of fertilizers after planting by making 3 holes of 10cms depth with crow bar 10 cms away from plant and putting fertilizers and closing. (July / August)	04-11-02	45.38	100 nos.	2269
9	5000 nos./ 2 ha.	Formation of saucer around the plant (at the time of planting) during June/July.	04-14-05(A)	212.62	100 nos.	10631
10	5000 nos./ 2 ha.	1st Circular weeding to a radius of 0.5mts. around the plant during July / August (as per PCCF Rc.no.9443/CAMPA/2012, dt.07.05.2012 and 05.10.2012.)	04-14-03	144.41	100 nos.	7221

Sl. No.	Quantity	Item of work	FSR Code	Rate	Per	Total Amount
11	2 ha.	1st cutting of coppice growth flush to the ground over the entire area including retaining useful species just after planting and placing the cut material in between the planting rows across the slope. (July/ August) in High rainfall zone >800mm	04-16-02	1860.08	ha.	3720
12	5000 nos./ 2 ha.	2nd circular weeding to a radius of 0.50m around the plant during Sep/Oct.	04-14-05(B)	144.41	100 nos.	7221
13	2 ha.	2nd cutting of coppice growth flush to the ground over the entire area including retaining useful species just after planting and placing the cut material in between the planting rows across the slope. (October / November)	04-16-02	1860.08	ha.	3720
14	5000 nos./ 2 ha.	Soil working to a radius of 50cm and to a depth of 15cm around the plant during Oct / Nov.	04-14-05 (C)	401.17	100 nos.	20059
15	300 Rmt	Fire tracing operation by clearing all growth flush to the ground to a width of 3 m. by scraping, control burning.	04-17-00	7.71	Rmt	2313
16	1 No. / 9 Months	Watch and ward for plantations during Raising and Maintenance of plantations, on contract basis (Conservator of Forests, Visakhapatnam)	04-21-00	10504.00	1 No.	94536
17	L.S	Contingencies for maintenance of survey stones/white washing / Plantation board with masonry pedestal - 10th row survival percentage of flyash brick etc.	04-25-07	LS		1397
		Grand Total:				190000
			Rate per 2.10 ha. (As per the 2021-22 FSR)			
		Expected Hike			10%	10%
		Year	2021-22		2022-23	2023-24
		Cost of amount	190000		209000	229900


Forest Section Officer
Narsipatnam



Forest Range officer
Narsipatnam



DIVISIONAL FOREST OFFICER
NARSIPATNAM

**Digging of CONTINUOUS CONTOUR TRENCH (CCTs) in Compensatory Afforestation (C.A.)
Land at Survey no.203 of Pakalapadu (V), Golugonda (M) of Visakhapatnam District of
Narsipatnam Range- 2023-24**

Sl. No.	Quantity	Item of work	FSR Item No	Adding as per FSR 2021-22 Rate 10%	Per	Total Amount
1	2	3	4	5	6	7
1	60 nos./ 150 cum	Earth work excavation for CCT with (Length 10.00 m.x 0.5 m top width+0.5 m bottom width /2 x 0.5 (depth) =2.50 x 60 nos.=150 cum	08-02-10	293.21	1 cum	43982
2	10 nos.	Erection of cairns around the boundary line	Non-FSR	13000.00	1 no.	130000
3		Contengensices such as unforeseen itmes				1018
		TOTAL				175000
				Add 10%		192500


**Forest Section Officer
Narsipatnam**


**Forest Range officer
Narsipatnam**


**DIVISIONAL FOREST OFFICER
NARSIPATNAM**

**Estimate for 1st year maintenance of 2.10 ha. (2 mt.x 2 mt.) Teak Plantation at Compensatory Afforestation
(C.A.) Land at Survey no.203 of Pakalapadu (V), Golugonda (M) of Visakhapatnam District of Narsipatnam
Range 2024-25**

Section: Narsipatnam

Beat : Arlova

Scheme :

Lat: 17.684963; Long: 82.604964


Qty	Details of work	FSR Item No.	Rate	Unit	Amount
1250 nos.	Replacement of casualties 20% during Raising & 25% in 1st year (In case of Eucalyptus 10% during raising and no casualty replacement for further maintenance)	04-10-00	65.16	100 nos.	815
1250 nos.	Preparation of teak stumps of a minimum length of 23 cm. and minimum girth of 4 cm. at the collar, including uprootal from nursery beds, dressing of lateral root, cutting slant 2 cm above collar and root and bundling them into bundles of 100 Nos. each and transport to planting site.	04-02-00	86.24	100 nos.	1078
1250 nos.	Cost of Teak stumps	Non-FSR	4.00	Each	5000
2 ha.	Cost of chemical fertilizers	04-23-03	Actuals		2000
1250 nos.	Application of fertilizers	04-11-02	45.38	100 nos.	567
2 ha./ 5000 nos.	Labour intensive method Formatin of saucer around the plant June / July (hard gravellary soil)	04-23-08 (A)	212.62	100 nos.	10631
2 ha./ 5000 nos.	1st Circular weeding to a radius of 0.5 m around the plant during July/August	04-23-06	144.41	100 nos.	7221
2 ha.	1st Cutting of coppice growth flush to the ground over the entire area including retaining useful species just after planting and placing the cut material in between the planting rows. July/August (High rainfall zone >800 mm)	04-25-02	1690.97	1 Ha / 2500	3382
2 ha./ 5000 nos.	2nd Circular weeding to a radius of 0.5m around the plant during Sept/Oct. (hard gravellary soil)	04-23-08 (B)	144.42	100 nos.	7221
2 ha.	2nd Cutting of coppice growth flush to the ground over the entire area including retaining useful species just after planting and placing the cut material in between the planting rows. October/November (High rainfall zone >800)	04-25-02	1690.97	1 Ha / 2500	3382
2 ha./ 5000 nos.	Soil working to a radius of 50 cm and to a depth of 15 cm around the plant during Oct/Nov (hard gravellary soil)	04-23-08 (c)	401.17	100 nos.	20059
1 No./12 months	Watch and ward for plantations during Raising and Maintenance of plantations, on contract basis (Conservator of Forests, Visakhapatnam)	04-25-06	10504.00	1 Month	126048
300 RMT	Fire lines 3 mts wide around the plantation	04-25-04	7.02	1 Rmt	2106
LS	Contengencies such as unforeseen items	04-23-14			1490
	TOTAL				191000

YEAR WISE EXPECTED HIKE ON 2021-22 FSR

Expected Hike		10%	10%	10%
Year	2021-22	2022-23	2023-24	2024-25
Cost of amount	191000	210100	231110	254221


Forest Section Officer
Narsipatnam


DIVISIONAL FOREST OFFICER
NARSIPATNAM


Forest Range officer
Narsipatnam

Estimate for 2nd year maintenance of 2.10 ha. (2 mt.x 2 mt.) Teak Plantation at Compensatory Afforestation (C.A.) Land at Survey no.203 of Pakalapadu (V), Golugonda (M) of Visakhapatnam District of Narsipatnam Range 2025-26

Section: Narsipatnam

Lat: 17.684963; Long:82.604964


Beat: Arilova

Sl.no	Quantity	Item of work	FSR Item No	Rate	Per	Total Amount
1	2	3	4	5	6	7
1	5000 nos.	Formation of saucer around the plant (at the time of planting) during June/July.	04-26-03 (a)	212.62	100 nos.	10631
2	5000 nos.	1st circular weeding to a radius of 0.5 m around the plant during July/Aug	04-26-01	144.41	100 nos.	7221
3	2 ha.	1st Cutting of coppice growth flush to the ground over the entire area including retaining useful species just after planting and placing the cut material in between the planting rows. (High rain fall zone >800 mm)	04-29-02	1690.97	Ha.	3382
4	5000 nos.	2nd circular Weeding cum deep soil working to a radius of 0.5 m and to a depth of 15 cm around the plant to be done with pick axes without disturbing the soil around the plant ot 10 cm wide but weeding that part of area by hand and formation of saucer in hard gravellary soils during Sep/Oct	04-26-03 (b)	144.42	100 nos.	7221
5	5000 nos.	Soil working to a radius of 50 cm and to a depth of 15 cm around the plant during Oct/Nov	04-26-03 (c)	401.17	100 nos.	20059
6	2 ha.	2nd Cutting of coppice growth flush to the ground over the entire area including retaining useful species just after planting and placing the cut material in between the planting rows. High rain fall zone >800 mm)	04-29-02	1690.97	Ha.	3382
7	2 ha.	Cost of Pesticides and fungicides for teak & Misc., plantations.	04-29-05	Actuals		2000
8	300 Rmt	Fire lines 3 mts wide around the plantation	04-29-04	7.02	1 Rmt	2106
9	1 No./ 12 Months	Watch and ward for plantations during Raising and Maintenance of plantations, on contract basis (Conservator of Forests, Visakhapatnam)	04-29-06	10504.00	Per Month	126048
10	L.S	Contengencies such as unforeseen items	04-29-07	LS		1950
		TOTAL				184000

YEAR WISE EXPECTED HIKE ON 2021-22 FSR

Expected Hike		10%	10%	10%	10%
Year	2021-22	2022-23	2023-24	2024-25	2025-26
Cost of amount	184000	202400	222640	244904	269394


Forest Section Officer
Narsipatnam


Forest Range officer
Narsipatnam


DIVISIONAL FOREST OFFICER
NARSIPATNAM

**Estimate for 3rd year maintenance of 2.10 ha. (2 mt.x 2 mt.) Teak Plantation at
Compensatory Afforestation (C.A.) Land at Survey no.203 of Pakalapadu (V),
Golugonda (M) of Visakhapatnam District of Narsipatnam Range 2026-27**

Section: Narsipatnam

Beat: Arilova


Lat: 17.684963; Long:82.604964

Sl. No.	Quantity	Item of work	FSR Item No	Rate	Per	Total Amount
1	2	3	4	5	6	7
1	2 ha.	Cutting of coppice growth flush to the ground over the entire area including retaining useful species just after planting and placing the cut material in between the planting rows.(High rainfall>800mm)	04-31-02	1690.97	ha.	3382
2	5000 nos.	Formation of saucer around the plant (at the time of planting) during June/July.	04-30-02 (a)	212.61	100 nos.	10631
3	5000 nos.	Circular weeding to a radius of 0.5 m around the plant during Sep/Oct	04-30-02 (b)	144.42	100 nos.	7221
4	5000 nos.	Soil work to a radius of 50 cm and to a depth of 15 cm around the plant during Oct/Nov	04-30-02 (c)	401.16	100 nos.	20058
5	300 Rmt	Fire tracing operation by clearing all growth flush to the ground to a width of 3 m by scraping, control burning	04-31-04	7.02	1 Rmt	2106
6	1 no./ 12 Months	Watch and ward for plantations during Raising and Maintenance of plantations, on contract basis (Conservator of Forests, Visakhapatnam)	04-31-05	10504.00	Per Month	126048
7	L.S	Contengencies such as unforeseen items	04-29-07		LS	1554
Total :						171000

YEAR WISE EXPECTED HIKE ON 2021-22 FSR

Expected Hike		10%	10%	10%	10%	10%
Year	2021-22	2022-23	2023-24	2024-25	2025-26	2026-27
Cost of amount	171000	188100	206910	227601	250361	275397


Forest Section Officer
Narsipatnam


Forest Range officer
Narsipatnam


DIVISIONAL FOREST OFFICER
NARSIPATNAM

**Estimate for 4th year maintenance of 2.10 ha. (2 mt.x 2 mt.) Teak Plantation at
Compensatory Afforestation (C.A.) Land at Survey no.203 of Pakalapadu (V),
Golugonda (M) of Visakhapatnam District of Narsipatnam Range 2027-28**

Section: Narsipatnam

Beat: Arilova

Lat: 17.684963; Long:82.604964


Sl. No.	Quantity	Item of work	FSR Item No	Rate	Per	Total Amount
1	2	3	4	5	6	7
1	300 Rmt	Fire tracing operation by clearing all growth flush to the ground to a width of 3 m by scraping, control burning	04-31-04	7.02	1 Rmt	2106
2	2.00 ha.	Cutting of coppice growth flush to the ground over the entire area including retaining useful species just after planting and placing the cut material in between the planting rows.(High rainfall>800mm)	04-32-02	1690.98	1 ha.	3382
3	1 no./ 12 Months	Watch and ward for plantations during Raising and Maintenance of plantations, on contract basis (Conservator of Forests, Visakhapatnam)	04-31-05	10504.00	Per Month	126048
4	L.S	Contengencies such as unforeseen items	04-29-07		LS	464
Total :						132000

YEAR WISE EXPECTED HIKE ON 2021-22 FSR

Expected Hike		10%	10%	10%	10%	10%	10%
Year	2021-22	2022-23	2023-24	2024-25	2025-26	2026-27	2027-28
Cost of amount	132000	145200	159720	175692	193261	212587	233846


**Forest Section Officer
Narsipatnam**


**Forest Range officer
Narsipatnam**


**DIVISIONAL FOREST OFFICER
NARSIPATNAM**

**Estimate for 5th year maintenance of 2.10 ha. (2 mt.x 2 mt.) Teak Plantation at
Compensatory Afforestation (C.A.) Land at Survey no.203 of Pakalapadu (V),
Golugonda (M) of Visakhapatnam District of Narsipatnam Range 2028-29**

Section: Narsipatnam
Beat: Arilova


Lat: 17.684963; Long:82.604964


Sl. No.	Quantity	Item of work	FSR Item No	Rate	Per	Total Amount
1	2	3	4	5	6	7
1	300 Rmt	Fire tracing operation by clearing all growth flush to the ground to a width of 3 m by scraping, control burning	04-31-04	7.02	1 Rmt	2106
2	1 no./ 12 Months	Watch and ward for plantations during Raising and Maintenance of plantations, on contract basis (Conservator of Forests, Visakhapatnam)	04-31-05	10504.00	Per Month	126048
3	L.S	Contengencies such as unforeseen items	04-29-07		LS	846
Total :						129000

YEAR WISE EXPECTED HIKE ON 2021-22 FSR

Expected Hike		10%	10%	10%	10%	10%	10%	10%
Year	2021-22	2022-23	2023-24	2024-25	2025-26	2026-27	2027-28	2028-29
Cost of amount	129000	141900	156090	171699	188869	207756	228531.4	251385


**Forest Section Officer
Narsipatnam**


**Forest Range officer
Narsipatnam**


**DIVISIONAL FOREST OFFICER
NARSIPATNAM**

**Estimate for 6th year maintenance of 2.10 ha. (2 mt.x 2 mt.) Teak Plantation at
Compensatory Afforestation (C.A.) Land at Survey no.203 of Pakalapadu (V),
Golugonda (M) of Visakhapatnam District of Narsipatnam Range 2029-30**

Section: Narsipatnam
Beat: Arilova

Lat: 17.684963; Long:82.604964


Sl. No.	Quantity	Item of work	FSR Item No	Rate	Per	Total Amount
1	2	3	4	5	6	7
1	300 Rmt	Fire tracing operation by clearing all growth flush to the ground to a width of 3 m by scraping, control burning	04-31-04	7.02	1 Rmt	2106
2	L.S	Contengencies such as unforeseen items	04-29-07		LS	894
		Total :				3000

YEAR WISE EXPECTED HIKE ON 2021-22 FSR

Expected Hike		10%	10%	10%	10%	10%	10%	10%	10%
Year	2021-22	2022-23	2023-24	2024-25	2025-26	2026-27	2027-28	2028-29	2029-30
Cost of amount	3000	3300	3630	3993	4392	4832	5315	5846	6431



Forest Section Officer
Narsipatnam



Forest Range officer
Narsipatnam



DIVISIONAL FOREST OFFICER
NARSIPATNAM

Estimate for 7th year maintenance of 2.10 ha. (2 mt.x 2 mt.) Teak Plantation at Compensatory Afforestation (C.A.) Land at Survey no.203 of Pakalapadu (V), Golugonda (M) of Visakhapatnam District of Narsipatnam Range 2030-31

Section: Narsipatnam


Beat: Arilova


Lat: 17.684963; Long:82.604964

Sl. No.	Quantity	Item of work	FSR Item No	Rate	Per	Total Amount
1	2	3	4	5	6	7
1	300 Rmt	Fire tracing operation by clearing all growth flush to the ground to a width of 3 m by scraping, control burning	04-31-04	7.02	1 Rmt	2106
2	2.00	Removing all useful cut material and miscellaneous cut growth which is salable out side the plantations	04-34-02	851.82	1 ha.	1704
3	L.S	Contengencies such as unforeseen items	04-29-07		LS	690
Total :						4500

YEAR WISE EXPECTED HIKE ON 2021-22 FSR

Expected Hike		10%	10%	10%	10%	10%	10%	10%	10%	10%
Year	2021-22	2022-23	2023-24	2024-25	2025-26	2026-27	2027-28	2028-29	2029-30	2030-31
Cost of amount	4500	4950	5445	5989.5	6588	7247	7972	8769	9646	10611


Forest Section Officer
Narsipatnam


Forest Range officer
Narsipatnam


DIVISIONAL FOREST OFFICER
NARSIPATNAM

Estimate for 8th year maintenance of 2.10 ha. (2 mt.x 2 mt.) Teak Plantation at Compensatory Afforestation (C.A.) Land at Survey no.203 of Pakalapadu (V), Golugonda (M) of Visakhapatnam District of Narsipatnam Range 2031-32

Section: Narsipatnam

Beat: Arilova


Lat: 17.684963; Long:82.604964

Sl. No.	Quantity	Item of work	FSR Item No	Rate	Per	Total Amount
1	2	3	4	5	6	7
1	300 Rmt	Fire tracing operation by clearing all growth flush to the ground to a width of 3 m by scraping, control burning	04-31-04	7.02	1 Rmt	2106
2	L.S	Contengencies such as unforeseen items	04-29-07		LS	894
		Total :				3000

YEAR WISE EXPECTED HIKE ON 2021-22 FSR

Expected Hike		10%	10%	10%	10%	10%	10%	10%	10%	10%	10%
Year	2021-22	2022-23	2023-24	2024-25	2025-26	2026-27	2027-28	2028-29	2029-30	2030-31	2031-32
Cost of amount	3000	3300	3630	3993	4392	4832	5315	5846	6431	7074	7781


Forest Section Officer
Narsipatnam


Forest Range officer
Narsipatnam


DIVISIONAL FOREST OFFICER
NARSIPATNAM

Estimate for 9th year maintenance of 2.10 ha. (2 mt.x 2 mt.) Teak Plantation at Compensatory Afforestation (C.A.) Land at Survey no.203 of Pakalapadu (V), Golugonda (M) of Visakhapatnam District of Narsipatnam Range 2032-33

Section: Narsipatnam


Beat: Arilova


Lat: 17.684963; Long:82.604964


Sl. No.	Quantity	Item of work	FSR Item No	Rate	Per	Total Amount
1	2	3	4	5	6	7
1	300 Rmt	Fire tracing operation by clearing all growth flush to the ground to a width of 3 m by scraping, control burning	04-31-04	7.02	1 Rmt	2106
2	L.S	Contengencies such as unforeseen items	04-29-07		LS	894
Total :						3000

YEAR WISE EXPECTED HIKE ON 2021-22 FSR

Expected Hike		10%	10%	10%	10%	10%	10%	10%	10%	10%	10%	10%
Year	2021-22	2022-23	2023-24	2024-25	2025-26	2026-27	2027-28	2028-29	2029-30	2030-31	2031-32	2032-33
Cost of amount	3000	3300	3630	3993	4392	4832	5315	5846	6431	7074	7781	8559


Forest Section Officer
Narsipatnam


Forest Range officer
Narsipatnam


DIVISIONAL FOREST OFFICER
NARSIPATNAM

Estimate for 10th year maintenance of 2.10 ha. (2 mt.x 2 mt.) Teak Plantation at Compensatory Afforestation (C.A.) Land at Survey no.203 of Pakalapadu (V), Golugonda (M) of Visakhapatnam District of Narsipatnam Range 2033-34

Section: Narsipatnam

Beat: Arilova


Lat: 17.684963; Long:82.604964

Sl. No.	Quantity	Item of work	FSR Item No	Rate	Per	Total Amount
1	2	3	4	5	6	7
1	300 Rmt	Fire tracing operation by clearing all growth flush to the ground to a width of 3 m by scraping, control burning	04-31-04	7.02	1 Rmt	2106
2	L.S	Contengencies such as unforeseen items	04-29-07		LS	894
Total :						3000

YEAR WISE EXPECTED HIKE ON 2021-22 FSR

Expected Hike		10%	10%	10%	10%	10%	10%	10%	10%	10%	10%	10%	10%
Year	2021-22	2022-23	2023-24	2024-25	2025-26	2026-27	2027-28	2028-29	2029-30	2030-31	2031-32	2032-33	2033-34
Cost of amount	3000	3300	3630	3993	4392	4832	5315	5846	6431	7074	7781	8559	9415


Forest Section Officer
Narsipatnam


Forest Range officer
Narsipatnam


DIVISIONAL FOREST OFFICER
NARSIPATNAM