

ਪੰਜਾਬ ਸਰਕਾਰ,
ਵਣ ਅਤੇ ਜੰਗਲੀ ਜੀਵ ਸੁਰੱਖਿਆ ਵਿਭਾਗ, ਪੰਜਾਬ,
ਦਫਤਰ ਵਣ ਮੰਡਲ ਅਫਸਰ, ਅੰਮ੍ਰਿਤਸਰ।
ਫਾਰੈਸਟ ਕੰਪਲੈਕਸ, ਤਾਰਾਂ ਵਾਲਾ ਪੁੱਲ, ਅੰਮ੍ਰਿਤਸਰ।
ਫੋਨ/ਫੈਕਸ ਨੰ : 0183-2912080
Email : dfoamritsar@rediffmail.com

ਸੇਵਾ ਵਿਖੇ:-

ਵਧੀਕ ਪ੍ਰਧਾਨ ਮੁੱਖ ਵਣ ਪਾਲ (ਐਫ.ਸੀ.),
ਅਤੇ ਨੋਡਲ ਅਫਸਰ (ਐਫ.ਸੀ.ਏ.),
ਪੰਜਾਬ, ਐਸ.ਏ.ਐਸ ਨਗਰ।

ਨੰਬਰ 12162

ਮਿਤੀ 6/2/2023

ਵਿਸ਼ਾ:-

FP/PB/OFC/154478/2022:- Diversion of 1.5289 ha. Forest land Permission for laying Optical Fiber Cable along the route From 1)CP 7 to Gharinda (6800m) & Railway crossing Attari to Dande pind mod (600 m) 2) Raja Tal to Railway crossing Attari (8400 m) 3) Gharinda to Satlani Sahib Gurudwara mod (1700 m) & Hoshiarnagar under Forest Division & Distt. Amritsar:

ਹਵਾਲਾ:-

ਆਪ ਜੀ ਦੇ ਦਫਤਰ ਦਾ ਪੱਤਰ ਨੰ: 1/450196/2022 ਮਿਤੀ 31-10-2022

ਉਪਰੋਕਤ ਵਿਸ਼ੇ ਤੇ ਹਵਾਲੇ ਅਧੀਨ ਪੱਤਰ ਦੇ ਸਬੰਧ ਵਿੱਚ ਆਪ ਜੀ ਵੱਲੋਂ ਲਗਾਏ ਗਏ ਇਤਰਾਜ਼ ਦੂਰ ਕਰਨ ਉਪਰੰਤ ਰਿਪੋਰਟ ਹੇਠ ਲਿਖੇ ਅਨੁਸਾਰ ਆਪ ਜੀ ਨੂੰ ਸੂਚਨਾ ਅਤੇ ਲੋੜੀਂਦੀ ਕਾਰਵਾਈ ਹਿੱਤ ਭੇਜੀ ਜਾਂਦੀ ਹੈ:-

- 1 ਲੜੀ ਨੰ 1 ਸਬੰਧੀ ਯੂਜ਼ਰ ਏਜੰਸੀ ਪਾਸੋਂ ਆਨ-ਲਾਈਨ ਪਾਰਟ-1 ਵਿੱਚ ਲੋੜੀਂਦੀ ਸੋਧ ਕਰ ਦਿੱਤੀ ਗਈ ਹੈ। ਜਿਸ ਦੀ ਕਾਪੀ ਨਾਲ ਨੱਥੀ ਕਰਕੇ ਭੇਜੀ ਜਾਂਦੀ ਹੈ।
- 2 ਲੜੀ ਨੰ 2 ਸਬੰਧੀ ਯੂਜ਼ਰ ਏਜੰਸੀ ਵੱਲੋਂ ਰੇਲਵੇ ਵਿਭਾਗ ਨੂੰ ਆਨ-ਲਾਈਨ ਅਪਲਾਈ ਕੀਤਾ ਗਿਆ ਪੱਤਰ ਅਤੇ ਅੰਡਰਟੇਕਿੰਗ ਆਨ-ਲਾਈਨ ਪਾਰਟ-2 ਵਿੱਚ ਅਪਲੋਡ ਕਰਨ ਉਪਰੰਤ ਨਾਲ ਨੱਥੀ ਕਰਕੇ ਭੇਜੀ ਜਾਂਦੀ ਹੈ।

ਉਕਤ ਤਰੱਟੀਆਂ ਦੂਰ ਕਰਕੇ ਆਪ ਜੀ ਨੂੰ ਬੇਨਤੀ ਕੀਤੀ ਜਾਂਦੀ ਹੈ ਕਿ ਇਸ ਕੇਸ ਦੀ ਮੁੱਢਲੀ ਪ੍ਰਵਾਨਗੀ ਦੇਣ ਦੀ ਖੋਚਲ ਕੀਤੀ ਜਾਵੇ ਜੀ।
ਨੱਥੀ ਉਪਰਵਾਂਗ।

ਵਣ ਮੰਡਲ ਅਫਸਰ,
ਅੰਮ੍ਰਿਤਸਰ।

ਪਿੱਠ ਅੰਕਣ ਨੰ:

ਮਿਤੀ

ਕਾਪੀ ਵਣ ਪਾਲ ਬਿਸਤ ਸਰਕਲ ਪੰਜਾਬ ਜਲੰਧਰ ਜੀ ਨੂੰ ਸਮੇਤ ਸਹਿਪੱਤਰ ਉਹਨਾਂ ਦੇ ਪੱਤਰ ਨੰ: 5024 ਮਿਤੀ 04-11-2022 ਹਵਾਲੇ ਵਿੱਚ।

ਵਣ ਮੰਡਲ ਅਫਸਰ,
ਅੰਮ੍ਰਿਤਸਰ।

FORM - A

For seeking prior approval of Central Government under section 2 of the Forest(Conservation) Act, 1980 for Diversion of fresh for

PART - I

(To be filled up by User Agency)

A. General Details**A-1. Project Details**

- (i). Proposal No. : FP/PB/OFC/154478/2022
- (ii). Name of Project for which Forest Land is required : Diversion of 1,5289 Ha, Forest Land Permission for laying Optical Fiber Cable along the route From 1) CP 7 to Gharinda (6800 m) & Railway crossing Attari to Dande pind mod (600 m) 2) Raja Tal to Rail
- (iii). Short narrative of the proposal and Project/scheme for which the forest land is required : Diversion of 1.5289 Ha, Forest Land Permission for laying Optical Fiber Cable along the route From 1) CP 7 to Gharinda (6800 m) & Railway crossing Attari to Dande pind mod (600 m) 2) Raja Tal to Railway crossing Attari (8400 m) 3) Gharinda to Satlan Sahib Gurudwara mod (1700 m) & Hoshiarnagar to B
- (iv). State : Punjab
- (v). Category of the Proposal : Optical Fibre Cable
- (vi). Shape of forest land proposed to be diverted : Linear
- (vii). Estimated cost of the Project(Rupees in lacs) : 339
- (viii). Area of forest land proposed for diversion(In ha.): 1.5289
- (ix). Non-forest land required for this project(In ha.): 0
- (x). Total period for which the forest land is proposed to be diverted(In years): 99

A-2. Details of User Agency

- (i). Name : ITI LTD
- (ii). Address1 : ITI Bhawan, Dorvaninagar, Bengaluru, Karnataka
- (iii). Address2 : NIL
- (iv). State : Karnataka
- (v). District : Bangalore Urban
- (vi). Pin : 560016
- (vii). Landmark : NIL
- (viii). Email address : asconitjalandhar@gmail.com
- (ix). Landline Telephone No. : 0--
- (x). Fax No. : 0-
- (xi). Mobile No. : 9216257555
- (xii). Website (if any) : www.itiltnd-india.com
- (xiii). Legal status of User Agency : Central PSU

A-3. Details of Person Making Application

- (i). First Name: Rama
- (ii). Middle Name: Kant
- (iii). Last Name: Yadav
- (iv). Gender: NIL
- (v). Designation: Assistant Manager
- (vi). Address 1: #301, Jaswant Nagar, Garha road, Jalandhar
- (vii). Address 2: NIL
- (viii). State: Punjab
- (ix). District: Jalandhar
- (x). Tehsil: NIL
- (xi). Pin: 144002
- (xii). Landmark: NIL
- (xiii). Email Address: asconitjalandhar@gmail.com
- (xiv). Landline Telephone No.: 0-
- (xv). Fax No.: NIL
- (xvi). Mobile No.: 9216257555
- (xvii). Copy of documents in support of the competence/authority of the person making this application to make application on behalf of the User Agency:


RK YADAV
 Assistant Manager
 ITI LIMITED
 NS UNIT, Jalandhar-144022

B.

Divisional Forest Officer
 Amritsar Forest Division
 Amritsar

Details of land required for the Project

B-1. Details of proposal seeking prior approval of Central Government under the Act for diversion of forest land for the Project already submitted in the past

List of proposal submitted in Past							
S.no	Proposal Status.	Proposal No.	Moef File No.	Area Proposed for Diversion(Ha.)	Area Diverted(Ha.)	Date of In-Principle Approval	Date of Final Approval
NIL							

B-2. Details of forest land proposed to be diverted

B-2.1 Details of Divisions involved

Details of Divisions Involved			
S.no	Division Name	Forest Land(ha.)	Non-Forest Land(ha.)
1.	Amritsar	1.5289	0
Total		1.5289	0

B-2.2 Details of Districts involved

District wise breakup			
S.no	District Name	Forest Land(ha.)	Non-Forest Land(ha.)
1.	Amritsar	1.5289	0
Total		1.5289	0

B-2.3 Village wise breakup

Villages wise breakup			
S.no	Village	Forest Land(ha.)	Non-Forest Land(ha.)
1	Khasa to Gharinda	0.3825	0
2	Hoshiar Nagar to Bhuse	0.135	0
3	Raja thal to Attari	0.405	0
4	Gagarmahal to Ranian	0.60345	0
5	Area of MH PITS	0.0029	0
Total		1.52885	0


B-2.4 Component wise breakup


Component wise breakup			
S.no	Component	Forest Land(ha.)	Non-Forest Land(ha.)
1	Khasa to Gharinda	0.3825	0
2	Hoshiar Nagar to Bhuse	0.135	0
3	Raja thal to Attari	0.405	0
4	Gagarmahal to Ranian	0.60345	0
5	Area of MH PITS	0.00288	0
Total		1.52883	0


C. Maps of forest land proposed to be diverted

Division 1. : Amritsar	
(i). Area of forest land proposed to be diverted(In ha.) : 1,5289	
(ii). Nature of the Project: Linear	
(b). No. of Segments : One	
Divisional Forest Officer Amritsar Forest Division	Segment wise details



RK YADAV
Assistant Manager
ITI LIMITED
NS UNIT, Jalandhar-14

Segments	Segment Area(In ha.)	Kml File of Segments (To view KML file on google the same may be downloaded and then open if in google earth install in your computer).
1.	1.5289	 View File

(iii). Copy of Survey of India Toposheet Indicating boundary of forest land proposed to be diverted: 

(iv). Scanned copy of the Geo-referenced map of the forest land proposed to be diverted prepared by using GPS or Total Station: 

D. Justification for locating the Project in forest land and details of alternatives examined:

- (i). Copy of note containing justification for locating the Project in forest land: 
- (ii). Whether a copy of map indicating location of alternative examine is required to be provided: No
- (a). Reason for not providing such map: No alternate route available

E. Employment likely to be generated

- (i). Whether the Project is likely to generate employment?: Yes
- (ii). Permanent/Regular Employment(Number of persons): 5
- (iii). Temporary Employment(Number of person-days): 12

E. Displacement of People due to the Project, if any

- (i). Whether Project involves displacement?: No

G. Details of Cost-Benefit analysis for the Project

- (i). Whether the Project requires Cost-Benefit analysis?: No

H. Status of Environmental Clearance

- (i). Whether the Project requires Clearance under the Environment (Protection) Act 1986?: No


I. Status of Wildlife Clearance

- (i). Whether the Project or a part thereof is located in any Protected Area or their Eco sensitive zone?: No

J. Applicability of special provisions governing Scheduled Areas

- (i). Whether the Project or a part thereof is located in a Scheduled Area?: No

K. Status of settlement of rights under the Forest Rights Act, 2006 on the forest land proposed to be diverted

- (i). Whether the process for settlement of Rights under the Forest Rights Acts 2006 on the forest land proposed to be diverted has been completed?: Yes
- (a). Copy of documentary evidence in support of settlement of rights under the Forest Rights Act, 2006 on the forest land proposed to be diverted: 

L. Details of land identified for Compensatory Afforestation

- (i). Whether non-forest or Revenue forest land is required to be provided by User Agency?: Not Applicable
- (ii). Whether the area of non-forest land or Revenue forest land required to be provided by User Agency for raising Compensatory Afforestation is less than area of forest land proposed to be diverted?: Not Applicable
- (iii). Reason for not providing Non-Forest Land: Not Applicable

Additional information Details

ly
 Divisional Forest Officer
 Amritsar Forest Division


 RK YADAV
 Assistant Manager
 ITI LIMITED
 NS UNIT, Jalan

Documents		
S.No	Documents	Remarks

Report Part 1


1		
2		Forest Application
3		Checklist
4		Checklist Serial No 4
5		Forest DN
6		Linear Approved Plan
7		PMB DN
8		Project Approval
9		PWD DN
10		SLD
11		Undertaking for BG
12		Undertaking for Forest loss
13		Undertaking for Length Depth Width
14		Undertaking for maintenance
15		Undertaking for NOC from irrigation Dept
16		Undertaking for Reclamation of ROW
17		Undertaking for Tree Damaged
18		Undertaking for Tree plantation
19		Undertaking for wildlife
20		Receipt of File submission
21		Forest DN
22		Railway Application
		Undertaking for Railway Permission

Print page


RK YADAV
 Assistant Manager
 ITI LIMITED
 NS UNIT, Jalandhar-144022

65


Divisional Forest Officer
Amritsar Forest Division
Amritsar





ITI LIMITED
(A Government of India Undertaking)

301, JASWANT NAGAR, GARHA
ROAD, JALANDHAR - 144002,

Ph. 0181-2483190

Diversion of 1.5289 Ha. Forest Land Permission for laying Optical Fiber Cable along the route From 1) CP 7 to Gharinda (6800 m) & Railway crossing Attari to Dande pind mod (600 m) 2) Raja Tal to Railway crossing Attari (8400 m) 3) Gharinda to Satlani Sahib Gurudwara mod (1700 m) & Hoshiarnagar to Bhusse mod (3000m) 4) Tapiara Gagarmal road Village Gagarmal to Defence Drain & Amritsar Ranian road Km 34 to 37 (13410 m) Total length = 33910 Mtr. on route Khasa-Kakkar (Link 1.2.21) for Army Project ASCON PH-IV under Forest Division, Amritsar.

UNDERTAKING


It is to certify that I/We have applied for Diversion of 1.5289 Ha. Forest Land Permission for laying Optical Fiber Cable along the route From 1) CP 7 to Gharinda (6800 m) & Railway crossing Attari to Dande pind mod (600 m) 2) Raja Tal to Railway crossing Attari (8400 m) 3) Gharinda to Satlani Sahib Gurudwara mod (1700 m) & Hoshiarnagar to Bhusse mod (3000m) 4) Tapiara Gagarmal road Village Gagarmal to Defence Drain & Amritsar Ranian road Km 34 to 37 (13410 m) Total length = 33910 Mtr. on route Khasa-Kakkar (Link 1.2.21) for Army Project ASCON PH-IV under Forest Division, Amritsar. I/We hereby, undertake that we will submit NOC from Railway department before start laying OFC.

Place: - Amritsar

Date:


RK YADAV
Assistant Manager
ITI LIMITED
NS UNIT, Jalandhar-144022

4)


Divisional Forest Officer
Amritsar Forest Division
Amritsar

पंजीकृत एवं निगमित कार्यालय : शाहीबाई भवन, इंदौराविकट, बेंगलूर - 560 016. भारत. फोन : +91 (080) 2561 4466, फैक्स : +91 (080) 2561 7525
Registered & Corporate Office : Shaheebai Bhavan, Indoravikatt, Bengaluru - 560 016. India Phone : +91 (080) 2561 4466, Fax : +91 (080) 2561 7525
CIN : L32202KA1950GOI000640 Visit our Website : www.itiltd-india.com

Rail Bhoomi Crossing Seva (IR-RBCS)

Northern Railway


Firozpur Division

APPLICATION DETAILS

Application ID: NR-FZR-2022-WL-41

Application Details	
Applicant Details	
Type of Applicant	Way leave
Name of Applicant	ITI Limited
Name of Authorized Signatory	R.K.Yadav
Designation	Assistant Manager
Full Address	301, Jaswant Nagar, Garha Road, Jalandhar, Punjab - 144022
City	Jalandhar
State	PB
PinCode	144022
Phone (STD Code-Phone No.)	null
Mobile	8725090186
Email	yadav.rakesh@vtirewa.com
Purpose/Crossing Details	
Wayleave / Crossing Purpose	OFC Cable Including Telecom Cables
Details Of Crossing	Other
Length in Railway Land	0
Number of Lanes	0
Location Details	
Railway	NR
Railway Division	FZR
Station From-To	Attari (ATT) - Attari (ATT)
Railway KM/(TP/OHE)	536-536
Revenue Village	Attari
Tehsil	Amritsar
District	414
State	Punjab
Aden	ADEN-II/ASR
Method of work execution	
Work to be executed by	Applicant Party


RK YADAV
Assistant Manager
ITI LIMITED
NS UNIT, Jalandhar-144022


Divisional Forest Officer
Amritsar Forest Division
As on 24/01/2023 14:44:56
Amritsar

Payment Details

Sr. No.	Activity	Application Timeline and Status	Action Date
1	Party Application	Party	22-03-2022 01:28:06 PM
2	Registration of Application	DEN/LAND/FZR	25-03-2022 04:12:21 PM
3	Corrections to the proposal	Party	17-06-2022 01:35:24 PM
4	Registration of Application	DEN/LAND/FZR	17-06-2022 04:29:14 PM
5	Application Dropped/Rejected	DEN/LAND/FZR	


RK YADAV
 Assistant Manager
 ITI LIMITED
 NS UNIT, Jalandhar-144022

