

**TAMILNADU FOREST DEPARTMENT**

**From**

Thiru. T.K.Ashokkumar, I.F.S.,  
District Forest Officer,  
Coimbatore Division,  
Coimbatore-641043.

**To**

The Principal Chief Conservator of Forests  
(Head of Department),  
Panagal Maligai,  
Saidapet, Chennai – 15.

Through the Conservator of Forests &  
Field Director, Coimbatore – 43.

**Ref.No.9246/2019/D1 dated: 07.02.2022**

Sir,

Sub: Forests (Conservation) Act, 1980 – Coimbatore Forest Division – Providing water supply for 8 added areas in Coimbatore Corporation extended areas – Diversion of 0.21 ha. of forest area in Pillayarapuram ACC Compensatory afforestation forest land requested – Online proposal submitted by the User Agency – Shortcoming noticed – Regarding.

- Ref:
1. Online application uploaded by the User Agency, - TWAD Board – represented by the Executive Engineer, Major Projects Division, TWAD Board, Coimbatore–Proposal No. FP/ TN/ Water / 43869 / 2020, dated 10.01.2020 and resubmission of proposal on 11.02.2020
  2. The Principal Chief Conservator of Forests, (Head of Department) Chennai C. No. TS3/3481/2020 Dated.27.10.2020.
  3. The Additional Principal Chief Conservator of Forests, Coimbatore Circle, Coimbatore Ref. No. 184/2020/D1, dated 12.10.2020.
  4. The Executive Engineer, TWAD Board Ref. No. 1298/F. Forest/2Added area /JDO/MPDn/CBE/2020-2021, dated 14.12.2020 and 18.06.2021.
  5. The Executive Engineer, TWAD Board Ref. No. 1509/F. Forest/2Added area /JDO/2021/dated 15.09.2021.
- \*\*\*\*\*

With reference to the above, the Executive Engineer, TWAD Board, Coimbatore has submitted the details as follows.

**Extent of the forest land in each block (Kurichi Forest Block – I, II and III) requested by the user agency is furnished as follows.**

Sl. No.	Name of Forest Block	SF. No.	Length of pipeline proposed (in m)	Width of pipeline proposed (in m)	Extent of land proposed (in m <sup>2</sup> )
1.	Kurichi Forest Block - I	15	186.80	3.00	560.40
		16	307.60		922.80
		13	105.60		316.80
2.	Kurichi Forest Block - II	4/3A	100.00		300.00
	<b>Total</b>		<b>700.00</b>	<b>3.00</b>	<b>2100.00</b>

The details of KML file, geo-referenced map and map of survey of India topo sheet indicating the boundary of forest area proposed for diversion are now furnished in the Part-I of form – A by the User agency and a copy of the same is enclosed here with for kind reference.

The justification for width requirement of 3.00 meter for laying of pipe line is furnished by the user agency in the reference 4<sup>th</sup> cited above. A copy of the same is enclosed here with for kind perusal.

Encl : As stated above.

Yours Faithfully,  
Sd/-T.K.Ashokkumar  
District Forest Officer  
Coimbatore Division.

Copy submitted to the Conservator of Forests & Field Director, Coimbatore.

/True copy By order/

Mr. J. S. Srinivasan  
Superintendent  
7/12.22

6548



TAMILNADU WATER SUPPLY AND DRAINAGE BOARD



Handwritten mark

From Er. S.Lakshmanan., ME., Executive Engineer, TWAD Board, Major Project Division, 108-Bagyalakshmi Complex, Saibabacolony, Coimbatore.

To The District Forest Officer, Coimbatore Division, Coimbatore

Letter No.1509 / F.Forest / 2 added Areas/ JDO/ 2021/ dated: 15.09.2021



Sir,

Sub: TWAD Board -Water Supply Scheme - Providing water supply for 8 added areas in Coimbatore Corporation - Diversion of 0.21 ha. of forest land requested- proposalNo.FP/ TN/ Water/ 43869/ 2020 - Particulars demanded by The District Forest Officer, Coimbatore Division - Particulars submitted - regarding.

Ref. 1. The District Forest Officer, Coimbatore Division's letter No. Reg.No. 9246/ 2019/ D1/ Dt.28.06.2021.

\*\*\*\*\*

I Submit to state that, vide reference letter 1st cited above, instructions were received from the district forest officer, Coimbatore to submit the extent of forest land required in each forest block (Kurichi forest block - I,II,III) for further processing the above said proposal. I hereby submit the required particular as follows.

Table with 5 columns: S.No, Forest Block No, SF no Details, Length of pipeline proposed, Extent of land proposed. It lists details for Block Part I and Block Part II, and a total of 700.00m pipeline length and 2100.00 m² (0.21 hectare) land extent.


Handwritten signature and date 16/9/2021, Executive Engineer, TWAD Board, Major Project Division, Coimbatore

Handwritten signature and date 18/09/21

9246/19

3507

D1



**TAMILNADU WATER SUPPLY AND  
DRAINAGE BOARD**



**From**  
Er. S.Lakshmanan., ME.,  
Executive Engineer,  
TWAD Board,  
Major Project Division,  
108-Bagyalakshmi Complex,  
Saibabacolony, Coimbatore.

**To**  
The District Forest Officer,  
Coimbatore Division,  
Coimbatore

**Letter No.1298 / F.Forest / 2 added Areas/ JDO/ 2021/ dated: 18.06.2021**

Sir

**Sub:** TWAD Board –Forest ( Conservation) Act 1980/ - Coimbatore forest division: Providing water supply for 8 added areas in Coimbatore Corporation extended areas- Diversion of 0.21 ha. Of forest area in Pillayarapuram ACC compensatory afforestation forest land requested-online proposal submitted by the user agency – shortcoming noticed – further details submitted - regarding

- Ref.** 1.Online application uploaded by TWAD Board No.FP/ TN / Water /43869/ 2020/ dated 10.01.2020 and resubmitted of proposal on 11.02.2020.  
2.The Principal Chief Conservator of Forest (head of Department) Chennai, Lr.no:TS3/3481/ 2020/ Dt.27.10.2020.  
3.The District Forest Officer, Lr.no: 9246/ 2019/DI/dt.06.11.2020.  
4.This office Lr.No:1298/F. Forest / 2 Added Area/ JDO /MPDn /CBE/ 2020/ 2020-2021/ Dt.14.12.2020.

\*\*\*\*\*

In continuation of this office letter in the reference 4<sup>th</sup> cited, I submit herewith the revised Survey India topography for the above forest area for favour of further action please.

**Encl:** Survey India topography - 1 no.

*S. Lakshmanan*  
18/06/2021  
Executive Engineer, TWAD Board,  
Major Project Division, Coimbatore

*Done  
18/6*



# COIMBATORE



- Proposed Pipeline
- RL Boundary (Kunichi Forest)
- Block I, II, III
- RF Boundary (Bolaripatti block - I RF)

*Signature*  
**EXECUTIVE ENGINEER**  
**TWAD Board for Project Division**  
**Coimbatore**

# Untitled Map

Write a description for your map.

## Legend

-  Concurrent Campa Evaluation and Monitoring System
-  Pipe line

Google Earth

© 2021 Google  
Image © 2021 Maxar Technologies



100 m

*M. K. Kulkarni*  
8/16/2021  
EXECUTIVE ENGINEER  
TWAD Board Major Project Division  
Coimbatore

BY RPAD



Division Code No. 357.

E.Mail : [eeurbancbe@gmail.com](mailto:eeurbancbe@gmail.com)

TelePhone No. 0422 / 244 0693



## TAMILNADU WATER SUPPLY AND DRAINAGE BOARD



**From**

Er. S.Lakshmanan, M.E.,  
Executive Engineer,  
Major Project Division,  
108, Bagyalakshmi complex ,  
NSR Road, Saibaba Colony,  
Coimbatore-641 011.

**To**

The District Forest Officer,  
Coimbatore Division,  
Coimbatore - 641043.

Lr.NO. 1298/F.Forest /2 Added Area/JDO/MPDn/CBE/2020 2020-2021/ Dt: 14.12.2020

Sir,

**Sub:** Forests (Conservation) Act 1980-Coimbatore forest division-Providing water supply for 8 added areas in Coimbatore Corporation extended areas-Diversion of 0.21 ha. of forest area in Pillayarpuram ACC compensatory afforestation forest land requested-online proposai submitted by the user agency-shortcoming noticed-reply-submitted - regarding.

- Ref:** 1. Online application uploaded by TWAD Board No.FP/TN/Water/ 43869/ 2020,dt 10.01.2020 and resubmitted of proposal on 11.02.2020.  
2. The Principal Chief Conservator of forest (Head of Department) Chennai, Lr.No TS3/3481/2020/dt.27.10.2020  
3. The District Forest Officer, Lr.Ref.No.9246/2019/DI/dt.06.11.2020

\*\*\*\*\*

With respect to above, the following details are submitted.

The details of diameter and width of land required for the proposed water supply pipelines laid through forest land in Madukkarai range Pillayarpuram as follows.

Diameter of pipe		Standard width required as per norms
1. 1000 mm MS Pipe	-	1.70 m
2. 450 mm DI Pipe	-	1.00 m
3. 80 mm GI Pipe	-	0.75 m
Total width required	-	3.45 m

In the area of land requirement statement, TWAD Board has request 3.00m width only.

Di  
FE Act  
Corpo.

The proposed pipeline length as requested by TWAD Board is 700 meters, which is the shortest route calculated in the forest land to be laid the water pipeline to Kurichi areas from Pillayarapuram ACC compensatory afforestation forest land.

In this regard, the length of 700m and width of 3.00m must be required for laying of pipelines and future maintenance.

Hence I request that necessary action may please be taken for obtaining permission for laying pipelines in this above mentioned forest area lands, from the forest higher officials, since the above water supply scheme targeted to complete before February 2021 and put into the beneficial use early.

*Nahikun*  
*14/12/2020*  
**Executive Engineer / TWAD Board**  
**Major Project Division, Coimbatore**

*AJA*  
*14/12/2020*