

कार्यालय :-

उप वन संरक्षक, पानीपत, हरियाणा।

वन विभाग, हरियाणा सरकार।

वन परिसर, आर्य नगर नजदीक असन्ध रोड, पानीपत। फोन/फैक्स:- 0180-2650331 ई-मेल :- कविचंदपचंज04/लीववण्बवण्पद

क्रमांक 644

दिनांक 7/8/24

सेवा में:-

अति० प्रधान मुख्य वन संरक्षक, (एफ०सी०ए०),
कार्यालय: प्रधान मुख्य वन संरक्षक,
हरियाणा, पंचकूला।

विषय : **Diversion of 0.0378 Ha. (Instead of 0.0648 Ha.) for construction of 132 KV LILO from Beholi-Chhajpur Line at 132 KV S/Stn. Passina Khurd T/L crossing various strips of Siwah to Nurpur Road & Nurpur to Dadola under Forest Division & Distt. Panipat. (Proposal No.FP/HR/Trans/43945/2020, Date of Proposal:-15-01-2020)**

सन्दर्भ:- आपके कार्यालय का पत्र क्रमांक-एफ०सी०ए०/3187-88 दिनांक 19.03.2024

.....

उपरोक्त सन्दर्भांकित पत्र के सम्बन्ध में आप द्वारा उक्त उक्त प्रस्ताव में त्रुटि लगाते हुये निम्न दस्तावेज/रिपोर्ट भिजवाने बारे लिखा गया था। प्रयोक्ता एजेंसी से निम्न दस्तावेज प्राप्त होने उपरान्त लगाई गई त्रुटि को दूर करते हुए उक्त दस्तावेज ऑनलाईन अपलोड कर दिये गये है।

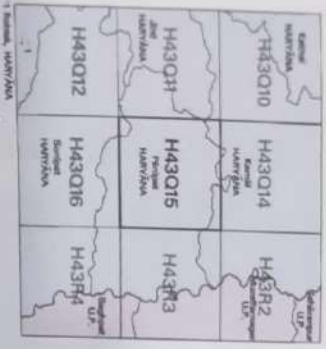
अतः आपको प्रयोक्ता एजेंसी द्वारा प्रस्तुत किये गये दस्तावेज आगामी आवश्यक कार्यवाही हेतु प्रेषित है।
प्रस्ताव-ऑनलाईन पोर्टल पर अपलोड कर दिया गया है।

उप वन संरक्षक
पानीपत
06/08/24
06/08/24



NOT FOR EXPORT
OPEN SERIES
MAP

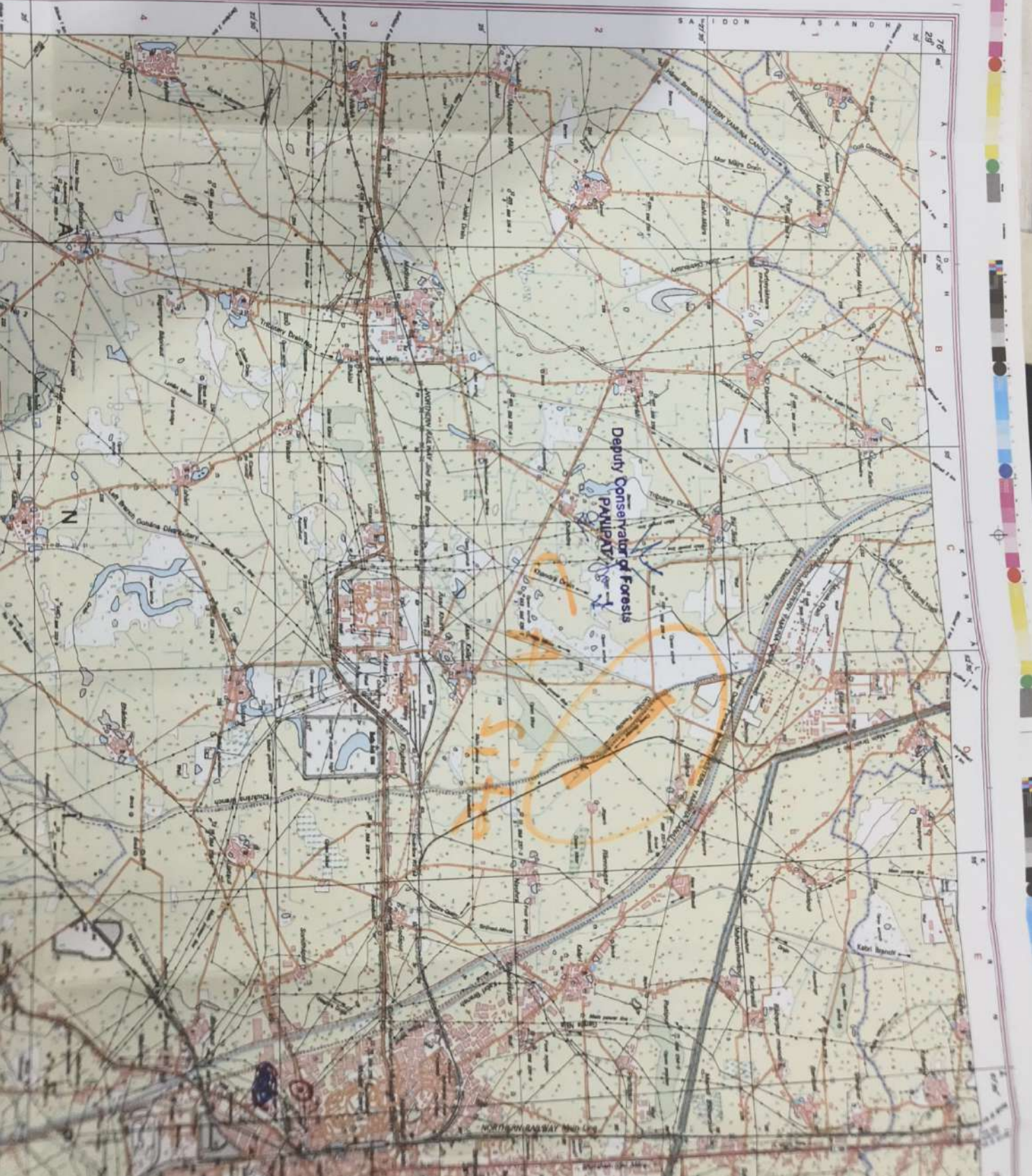
No. H43015
Scale 1:50,000



सर्वेक्षण विभाग
SURVEY OF INDIA
Map No. 507/-
Sheet No. 507/-



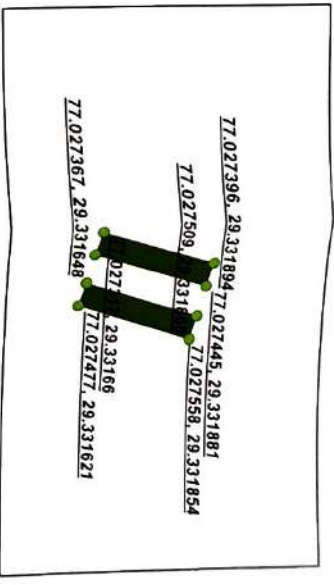
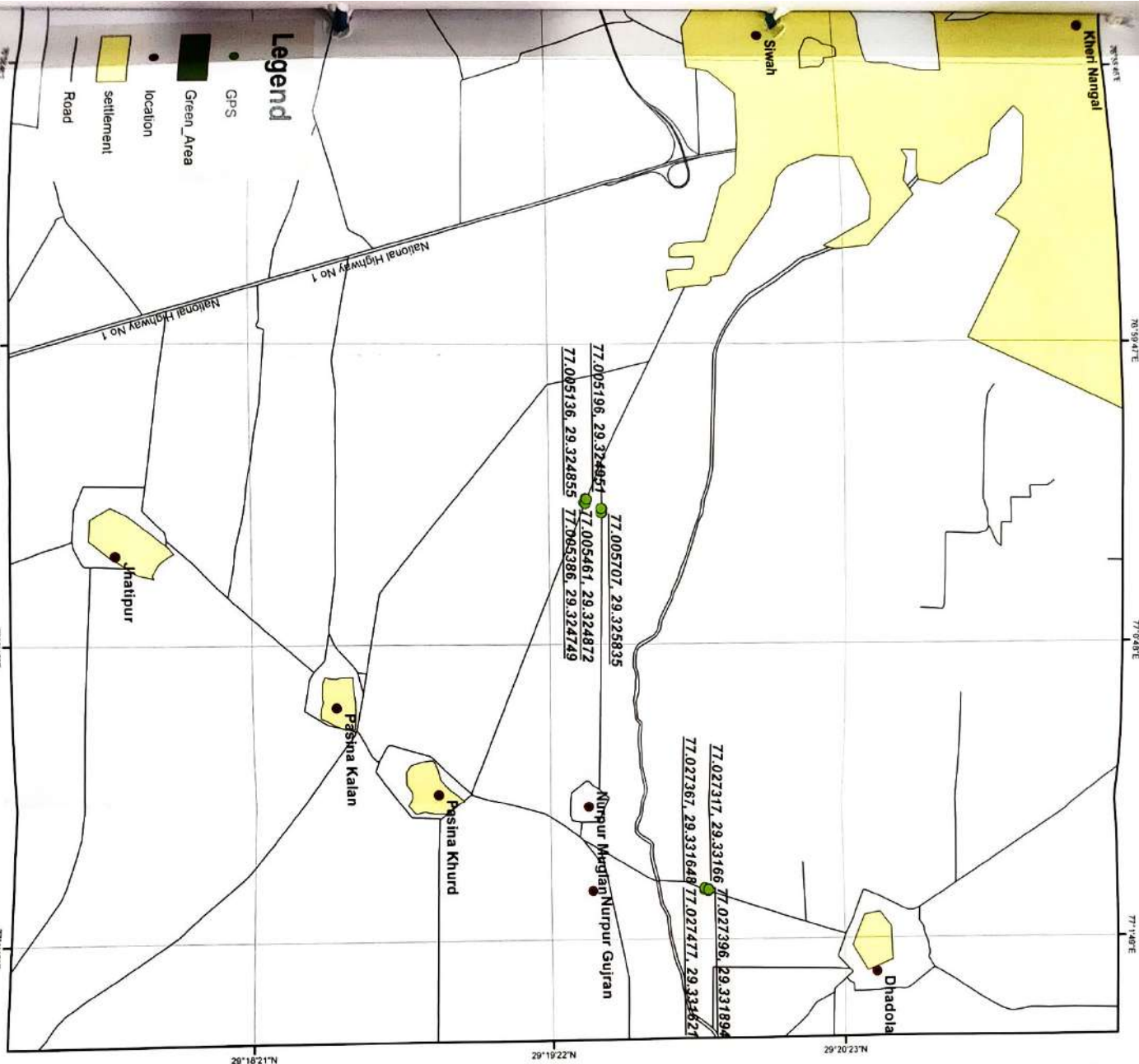
CONVENTIONAL SYMBOLS

Table of conventional symbols for Survey of India maps, including symbols for roads, rivers, railways, and buildings.



NORTH INDIA RAILWAY MAP

132 KV LILO fro Beholi-Chajpur Line at 132 KV S/Stn. Pashima Khurd T/L



Signature

Signature

Er. Naveen Chauhan
SDO/Const. S/Divn
HVP/NL, Panipat

Dy. Conservator of Forests
Panipat





HVPNL

हरियाणा विद्युत प्रसारण निगम लिमिटेड

(Registered Office: - Shakti Bhawan, Sector-6, Panchkula
Corporate Identity Number: U40101HR1997SGC03368
O/o Executive Engineer, Transmission System Division, HVPNL, Panipat
Website: www.hvpln.org.in Email: xentspnp@hvpln.org.in



हरियाणा विद्युत प्रसारण निगम लिमिटेड

UNDERTAKING

Subject: - Undertaking for providing of NOC for crossing of drains & canal of irrigation department and roads of PWD department of Govt. of Haryana at various location for Forest clearance for Construction of LILO of 132kv S/C line Beholi -Chhajhpur line with 0.4 sq" ACSR Conductor at 132kv Sub station Pasina Khurd.

It is brought to your kind notice that HVPNL is a nodal agency of Govt. of Haryana for construction of 66kV and above voltage line in the state of Haryana. Construction of LILO of 132kv S/C line Beholi -Chhajhpur line with 0.4 sq" ACSR Conductor at 132kv Sub station Pasina Khurd is being constructed by HVPNL. The line is of high importance for providing better power supply position in nearby area of Panipat District.

During the execution the work of subject cited line, it is observed that the subject cited line is crossing where the forest tree are exists in the ROW of the line over the drains & canal of irrigation department and roads of PWD department of Govt. of Haryana. The line is being crossed over Drains/Canals/Roads in overhead mode.

Further, it is certified and undertake that the NOC from Irrigation and PWD department has been applied and it will be submitted as and when received from the Irrigation and PWD department.

In view of above, you are requested to kindly forward the forest cases so that the subject cited line can be completed in the time frame manner in the best public interest.

Submitted for your kind consideration and further necessary action please.

Sud
Executive Engineer / TS

Division HVPNL, Panipat.

Date 22-7-2024

Endrst No. 240/cw-510

Copy of the above is forwarded for information & necessary action.

1. The DFO Panipat.
2. SDO Const. Sub/Division HVPNL,

132 KV LILO from Beholi - Chajpur Line at 132 KV S/Stn. Pashina Khurd T/L

NAME OF FROESST APEA	Width of line (in Mtr)	Width of forest (in Mtr)	Total Forest Area to be used(in sq.mtr.)	Total Forest Area to be used(Hac.)	coordinate
NARPUR - DADOLA ROAD	L 27	5	135	0.0135	E-696859
NARPUR - DADOLA ROAD	R 27	5	135	0.0135	N-3245648
A - NARPUR ROAD (LINK ROAD)	L 27	2	54	0.0054	E-694762
WA - NARPUR ROAD (LINK ROAD)	R 27	4	108	0.0108	N-3245715
SIWA - NARPUR ROAD (MAIN ROAD)	L 27	3	81	0.0081	E-694719
SIWA - NARPUR ROAD (MAIN ROAD)	R 27	5	135	0.0135	N-3245645
TOTAL	24	24	648	0.0648	


132 KV LILO from Beholi - Chajpur Line at 132 KV S/Stn. Pashina Khurd T/L

VILLAGE	TOTAL AREA (IN SQ.MTR.)	FOREST AREA (IN SQ. MTR.)	NON-FOREST AREA (IN SQ. MTR.)
DADOLA	54729	270	54729
NARPUR	46791	378	46791
TOTAL	101520	648	100872

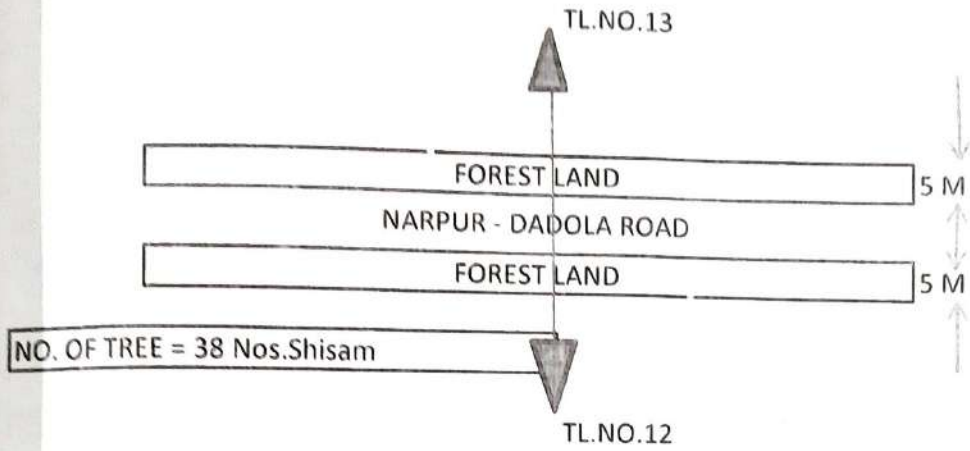
Er. Naveen Chauhan
SDO/Const. S/Divn
HVPNL, Panipat



Dy. Conservator of Forests, PANIPAT



SL NO.01
 FOREST PROPOSAL
 132 kV LILO from Beholi – Chajpur Line at 132 kV S/Stn. Pashina Khurd T/L
 IN PANIPAT DISTRICT
 CROSSING BETWEEN:-TOWER NO.12-TOWER NO.13



SIDE	Length in mtr.	Width in mtr.	Area Sq. mtr.	Area in Hac.
LEFT	5	27	135	0.0135
RIGHT	5	27	135	0.0135
TOTAL			270	0.027

PLACE-.....

DATE-.....

C/S

Dy. Conservator of Forests,
PANIPAT

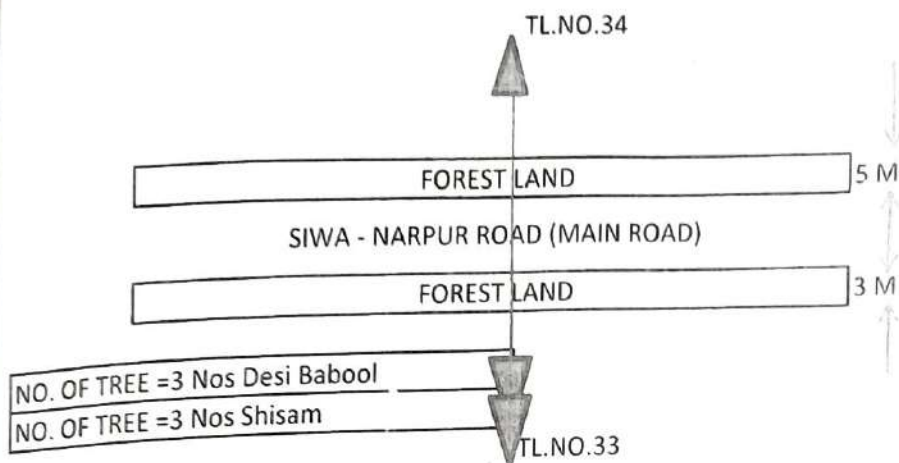
Er. Naveen Chauhan
SDO/Const. S/Divn
HVPNL, Panipat

SL NO.03

FOREST PROPOSAL

132 kV LILO from Beholi - Chajpur Line at 132 kV S/Stn. Pashina Khurd T/L
IN PANIPAT DISTRICT

CROSSING BETWEEN:-TOWER NO.33-TOWER NO.34



SIDE	Length in mtr.	Width in mtr.	Area Sq. mtr.	Area in Hac.
LEFT	5	27	135	0.0135
RIGHT	3	27	81	0.0081
TOTAL			216	0.0216

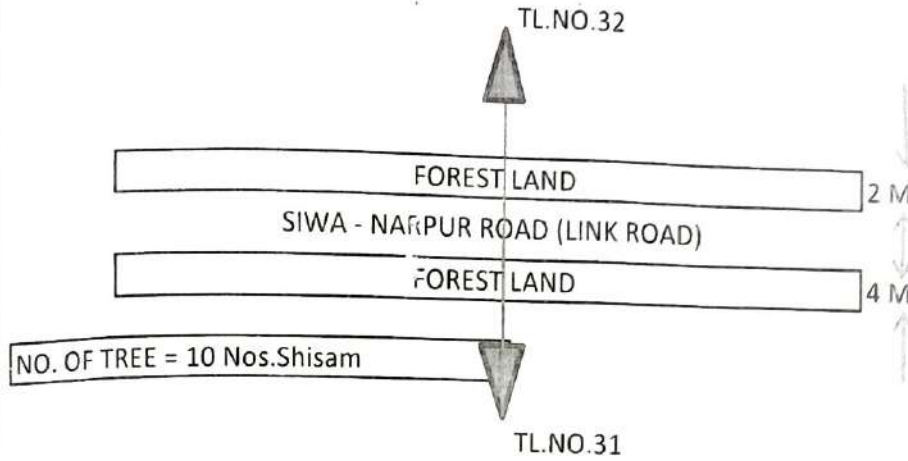
PLACE-.....

DATE-.....

CS
Dy. Conservator of Forests
PANIPAT

Chauhan
Er. Naveen Chauhan
SDO/Const. S/Divn
HVPNL, Panipat


SL NO.02
 FOREST PROPOSAL
 132 kV LILO from Beholi – Chajpur Line at 132 kV S/Stn. Pashina Khurd T/L
 IN PANIPAT DISTRICT
 CROSSING BETWEEN:-TOWER NO.31-TOWER NO.32




SIDE	Length in mtr.	Width in mtr.	Area Sq. mtr.	Area in Hac.
LEFT	2	27	54	0.0054
RIGHT	4	27	108	0.0108
TOTAL			162	0.0162

PLACE-.....

DATE-.....


 Dy. Conservator of Forests,
 PANIPAT


 Er. Naveen Chauhan
 SDO/Const. S/Divn
 HVPNL, Panipat



NOT FOR EXPORT

OPEN SERIES MAP

No. H43R3

Scale 1:50,000

H43Q14 Karnal HARYANA	H43R2	Saharanpur UTTAR PRADESH H43R6
H43Q15 Panipat HARYANA	H43R3	Muzaffarnagar UTTAR PRADESH H43R7
H43Q16 Sonapat HARYANA	H43R4	Meerut UTTAR PRADESH H43R8

1 Sheet, UTTAR PRADESH.

भारतीय सर्वेक्षण विभाग

SURVEY OF INDIA

1st Edition 2007

Price - Rs. 50/-

CONVENTIONAL SYMBOLS

Express highway, with toll with bridge with distance scale	
Roads marked according to importance	
Roads, Indian unimproved, according to importance	
Unimproved road, Cart-track, Pack-track with pass, Foot-path	
Streams, with rock in bed, unbridged Canal	
Dam, masonry or rock-faced, earthwork Wall	
River dy with water channel, with island & rock, Tidal river	
Submerged rock, Shoal, Swamps, Reeds	
Walls, brick, unroofed, Turret, wall, being, Tower, bastion, etc.	
Embankment, road or rail, tank, Breaker ground	
Railways, broad gauge, metric gauge with station, under construction	
Moisture line or tramway, Kib, Cutting with tunnel	
Contours with sub-features, Rocky slopes, Cliffs	
Sand features, (Dune, Dune-like formation), (Dune-like formation)	
Towns or Villages, inhabited, deserted, fort	
Fort, permanent, temporary, Tower, Ambulances	
Temples, Chhatra, Church, Mosque, High Tomb, Graves	
Lighthouses, Lightship, Buoy, Light, navigational, Anchorage	
Mine, view or shaft, Grass, Scrub	
Plant, papyrus, other, Papyrus, Center, Bamboo, Other trees	
Area cultivated, wooded, Surveyed tree	
Boundaries, international	
Star, demarcated, undemarcated	
Water, subdivision, Mead or Shuk, forest	
Pillar, surveyed, un-surveyed, village station	
Height, triangulation station, spot, approximations	
BM 103-3, BM 103-2	
Post office, Telegraph office, Overhead tank	
Post house or inspection bungalow, Circuit house, Police station	
Camping ground, Forest reserved, protected	
Spaced names, administrative, locality or tribal	
Hospital, Dispensary, Veterinary hospital	
Aerodrome, Helipad, Tourist site	
Power line with pylons surveyed, with poles unsurveyed	

REFERENCE

AN 1, National Highway No. 1

NOTES

Heights are in meters and above Indian mean sea level.
 Contours are approximations.
 Tanks shown (T) in this area usually contain water from July to November.
 Tube-wells are numerous throughout the sheet, only the important ones have been shown.
 The area adjoining the Yamuna River is liable to change owing to continuous fluctuation in the course of the river.
 A relative height e.g., 20 marked along a drain, indicates the height of the top of the drain embankment above the adjacent country.
 Unimproved roads and cart-tracks along canals are motorable. Permission to use these is required from the irrigation authorities. Other cart-tracks and unimproved roads are generally motorable in dry season.
 3,000-acre rectangular zones of Bhikara Dam Project surveys are shown as survey boundary marks thus \square BM 238.1.

COMPILED INDEX

A Surveyed during 1980-81. Updated for major details during 2003-06

Executive Engineer (T.S.)
Division, HVP, Panipat

Deputy Conservator of Forests
PANIPAT

Projection - UTM Datum - WGS 84

Magnetic Variation from True North about $\frac{1}{4}$ East in 2000.
(Increasing by about 2' annually)

1:50,000

Scale 1:50,000

CONTOUR INTERVAL 10 METRES

