

कार्यालय प्रधान मुख्य वन संरक्षक (HoFF) राजस्थान, जयपुर

क्रमांक: एफ14(रोड/यूआईटी)2018/एफसीए/प्रमुवसं/ 3316

दिनांक: 7/8/18

शासन सचिव  
वन विभाग,  
राजस्थान, जयपुर।

विषय:-कन्स्ट्रक्शन ऑफ सर्विस रोड फ्रॉम शिव सर्किल टु गवर्नमेंट हॉस्पिटल  
(वेस्ट साईड ऑफ एनएच-62) श्रीगंगानगर एण्ड कन्स्ट्रक्शन ऑफ  
सर्विस रोड फ्रॉम शिव सर्किल टु गवर्नमेंट हॉस्पिटल (ईस्ट साईड  
ऑफ एनएच-62) श्रीगंगानगर के निर्माण कार्य हेतु 0.99 है० वनभूमि  
का प्रत्यावर्तन बाबत। (प्रस्ताव सं. FP/RJ/ROAD/34144/2018)

संदर्भ:-आपका ऑनलाईन ई.डी.एस. दिनांक 3.8.18

महोदय,

उपरोक्त विषयान्तर्गत निवेदन है कि संदर्भित EDS द्वारा आलौच्य ऑनलाईन प्रस्ताव में चाही गयी सूचना के क्रम में पार्ट-II पर उप वन संरक्षक, श्रीगंगानगर के हस्ताक्षर करवाये जाकर अग्रिम आवश्यक कार्यवाही हेतु संलग्न प्रेषित है।

संलग्न:- उक्तानुसार ।

भवदीय,

(पी.डी. गुप्ता)

मुख्य वन संरक्षक (प्रोटेक्शन)  
अरण्य भवन, जयपुर

दिनांक: 7/8/2018

क्रमांक: एफ14(रोड/यूआईटी)2018/एफसीए/प्रमुवसं/  
प्रतिलिपि:-

उप वन संरक्षक, श्रीगंगानगर को सूचनार्थ प्रेषित है।

मुख्य वन संरक्षक (प्रोटेक्शन)  
अरण्य भवन, जयपुर

## PART-II

(To be filled by the concerned Deputy Conservator of Forest)

State Serial No. of proposal : RJ-075/2018

1. Location of the project/Scheme : Rajasthan

- (i) State / Union Territory : Rajasthan
- (ii) District : Sri Ganganagar
- (iii) Forest Division : Sriganganagar Territorial
- (iv) Area of forest land proposed for diversion (in ha.) : 0.99
- (v) Category : Road

2. Legal status of forest land proposed for diversion :

S. No.	Division	Forest Land(ha.)	Legal Status
1	Sriganganagar Territorial	0.99	Protected Forest

Division 1. : Sriganganagar Territorial

3. District wise area to be diverted in the division :

S. No.	District	Area(ha.)
1	Sri Ganganagar	0.99

4. Details of Vegetation available in the forest land proposed for diversion :

(i) Density of vegetation

S. No.	Area(in ha.)	Density	Eco-Class
1	0.99	0.05	Eco 4

(ii) Species-wise local/scientific names and girth-wise enumeration of trees at FRL :

S. No.	Scientific Name	Local Name	(31-60)cm.	(61-90)cm.	(91-120)cm.	(121-150)cm.	(>150)cm.
1	Babul	Babul	0	3	2	1	1
2	Dalburgia Sisoo	Shisham			1		

5. Working plan prescription for the forest land proposed for diversion :

Both Side of Metal Road of the existing road NH-15(62) declared as Protected Forest and used as social forestry purposes

6. Brief note on vulnerability of the forest area to erosion : Not Worthable

7. Approximate distance of the proposed site for diversion from boundary of forest(in km.) : 0

8. Significance of the forest land proposed for diversion from wildlife point of view :

(i). Details of wildlife present in and around the forest land proposed for diversion : Nill

(ii). Whether forms part of national park, wildlife sanctuary, biosphere reserve, tiger reserve, elephant corridor, wildlife migration corridor etc. : No

(iii). Whether the forest land proposed for diversion is located within eco-sensitive zone(ESZ) of the Protected Area notified under Wildlife(Protection) Act, 1972 (Note: In case, ESZ of a Protected Area is not notified, then, 10kms distance from boundary of the Protected Area should be treated as ESZ): No

(iv).

*M.*  
सुपोंग शशी IFS  
उप वन संरक्षक  
श्रीगंगानगर (राज.)

Whether any national park, wildlife sanctuary, biosphere reserve, tiger reserve, elephant corridor, wildlife migration corridor etc., is located within 1 Km. from boundary of the forest land proposed for diversion : No

(v). Whether any rare/endangered/unique species of flora and fauna found in the area : No

9.

Details of any protected archaeological/heritage site/defence establishment or any other important monument located in the area, if any :

(i). Whether any protected archaeological/heritage site/defence establishment or any other important monument is located in the area : No

10. Comment as to the reasonability of the extent of the forest land proposed for diversion :

(i). Whether the requirement of forest land as proposed by the user agency is unavoidable and bare minimum for the project : Yes

11. Details of violation(s), if any ,committed :

(i). Whether any work in violation of the Act or guidelines issued under the Act has been carried out : No


12. Whether work in violation is still in progres(Yes/No) : No Data

13. Details of compensatory afforestation scheme :


(i). Patch wise details for Degraded Area (To be earmarked by DFO)

(i). Total Financial Outlay for C.A(lacs): 537577.50








Patch Wise Details						
S.no	Patch No.	Area(ha.)	Name of PF/RF	Range	Compartment No	Uploaded KML file of patch
1	1	1.98	PF	BIRADHWAL	132/44	 <a href="#">View file</a>

(ii). Copy of CA scheme details: 

(iii). Scanned copy of the Geo-referenced map of the forest land proposed for C.A. prepared by using DGPS or Total Station: 


(iv). Copy of Survey of India Toposheet indicating boundary of forest land proposed for C.A.: 

Additional information Details :

S. No.	Documents	Remarks
1		Feeling and Cutting of Trees
2		FRA Certificate
3		NPV Calculation
4		Details of Forest Area Proposed for Diversion
5		Updated Site Inspection Report
6		Chainage wise Details of Trees to be fallen
7		Scheme of 100 Plants

14. District Profile :

S.no	District Name	Geographical area of the district (in ha.)	Forest area of the district (in ha.)	Total forest area diverted since 1980 (in ha.)	No. of Approved Cases	Forest Land including penal C.A. (in ha.)	Progress of compensatory afforestation as on(date)	A) Forest land (in ha.)	B) Non-forest land (in ha.)

  
 सुयोग राठी IFS  
 उप वन संरक्षक  
 श्रीगंगानगर (राज.)

Sri Ganganagar	1109710	63344.097	1.482661	10	0	16/07/2018	0	0
----------------	---------	-----------	----------	----	---	------------	---	---

15. Site inspection report of the DFO/CCF/Nodal Officer highlighting important facts pertaining to the forest land :

Division Name	Circle	Site inspected By	Whether site inspected	No. of times site visited	Site inspection report	Date of visit
	Bikaner	CF	No		No Data	
Sriganganagar Territorial	Bikaner	DFO	Yes	One		25/06/2018

(Specific recommendation of the DFO/CCF/Nodal Officer with (Part II, III & Part IV))

16. Specific recommendation of the DFO/CCF/Nodal Officer for acceptance or otherwise of the proposal with reason :

Division	Circle	Recommendation By	Recommendation	Reason	Letter	Whether CF agreed
Sriganganagar Territorial	Bikaner	DFO	Recommended	I Recommend for acceptance of the proposal		
	Bikaner	CF	Recommended			Yes
		Nodal Officer	Recommended	Proposal is accepted and recommended for approval.		

Print page

ml.  
 सुधीर साठी 173  
 उप वन संरक्षक  
 श्रीगंगानगर (सज)