

C  
MAIC**GOVERNMENT OF KERALA**

Forest &amp; Wildlife (C) Department

No.C3/165/2022/F&amp;WLD

02-09-2022, Thiruvananthapuram

From

The Principal Secretary to Government

To

The Assistant Inspector General of Forests (Central),  
Regional Office (Southern Zone),  
Ministry of Environment, Forests & Climate Change,  
Kendriya Sadan, IV th Floor, E&F Wings,  
17th Main Road, II nd Block, Koramangala,  
Bangalore - 560034

Sir,

Sub: Forest & Wildlife Department - Diversion of 17.073 ha of forest  
land for construction of 400 KV Quad D/c Uduppi - Kasaragode  
Transmission line - reg

Ref: Letter no. FC1-5007/2020 dated 16.08.2022 from the Additional  
Principal Chief Conservator of Forests, Nodal Officer, F(C) Act,  
Thiruvananthapuram

I am directed to recommend and forward herewith a  
copy of the reference cited for further processing of the proposal.

Yours faithfully,

**RAJESH G R**  
**JOINT SECRETARY**

For Principal Secretary to Government.

FC1- 5007/2020



Forest Headquarters,  
Vazhuthacaud,  
Thiruvananthapuram - 14.  
Ph: 0471-2529243, 2529322  
E-mail: apccf-sa.for@kerala.gov.in  
**Date :16.08.2022**

From

The Additional Principal Chief Conservator of Forests,  
Nodal Officer, F(C) Act &  
Chief Executive Officer, CAMPA,  
Forest Headquarters, Vazhuthacaud,  
Thiruvananthapuram - 695014.

To

The Assistant Inspector General of Forests (Central),  
Regional Office (Southern Zone)  
Ministry of Environment, Forest & Climate Change,  
Kendriya Sadan, IVth Floor, E&F Wings,  
17th Main Road, IIInd Block, Koramangala,  
Bangalore - 560034.

Sir,

**Sub :-** Forest & Wildlife Department - Diversion of 17.073 ha of forest land for construction of 400 KV Quad D/c Uduppi-Kasaragode Transmission line - regarding.

**Ref :-** Government of India letter No. F.No.4-KLB 1320/2021/BAN/1097.

Attention is invited to the subject. The details/documents sought vide reference cited are furnished below.

1. Undertaking from User Agency is attached herewith as Annexure I.
2. Location map of the revenue land for Compensatory Afforestation is attached herewith as Annexure II.
3. It is already moved with District Collector, Kasaragode for FRA Certificate. On receipt, the same will be submitted at the earliest.

Yours faithfully,

*[Signature]*  
Additional Principal Chief Conservator of Forests  
Nodal Officer, F(C) Act &  
Chief Executive Officer, CAMPA

Copy of the Principal Secretary, Forest & Wildlife Department, Secretariat, Thiruvananthapuram for information (FileNo. C3/240/2021/F&WLD dated 13.12.2021)

Date: 27.05.2022

2304

Udupi - Kasargode Transmission Limited

The Deputy Conservator of Forests,  
Kasaragod Forest Division  
Kasaragod, Kerala

Subj:- Proposal for diversion of 17.073 ha forest land for construction of 400 kV Quad D/C Udupi - Kasargode Transmission Line vide Proposal No. FP/KL/TRANS/53257/2020 submitted on 03<sup>rd</sup> Nov 2020- regarding *compliance of the query dated 28<sup>th</sup> May 2022.*

Ref:

1. Observation letter from your good office vide No. KGG-4072-20 dated 28<sup>th</sup> May 2022.
2. Govt of India Letter No. 4-KL.B1320:2021-BAN 1097 dated 30<sup>th</sup> Nov 2021.

*Handwritten signature/initials*

Dear Sir,

With reference to the above, please find below the point-wise compliance of the query raised from your good office on 28<sup>th</sup> May 2022:

S. No.	Query	Compliance
1	Location map of the revenue map for CA	Map of revenue land proposed for CA is attached as Annexure-I
2	Undertaking from user agency that in case diversion of forest land is denied, the project shall be executed along alternate alignment and work on non-forest land shall not be cited as a reason for grant of approval of diversion of forest land under the Forest (Conservation) Act, 1980.	Undertaking attached as Annexure-II

*Handwritten signature/initials*

You are therefore requested to process the above forest diversion proposal and forward the same to the CCF Mangalore for further processing at the earliest please.

Thanking You,

On Behalf of Udupi - Kasargode Transmission Limited

*Handwritten signature/initials*



Authorized Signatory,

Mob: +91 7908743457

Email: [suresh.kumar@sterlite.com](mailto:suresh.kumar@sterlite.com)



*Handwritten note: "Approved by..."*

UNDERTAKING FOR NON-OCCURRENCE OF FURTHER COMPLIANCE  
SITUATION

We, Udipi Kasargode Transmission Ltd. do hereby undertake that the construction of Udipi Kasargode Transmission Line in non-forest area of the State of Kerala shall be executed up to the boundary of forest area considered under the Forest (Conservation) Act 1980. We further undertake that, in case diversion of forest land is denied, project shall be executed along alternate alignment and work on non-forest land shall not be cited as a reason for grant of approval of diversion of forest land under the Forest (Conservation) Act, 1980.

Place: Mangalore

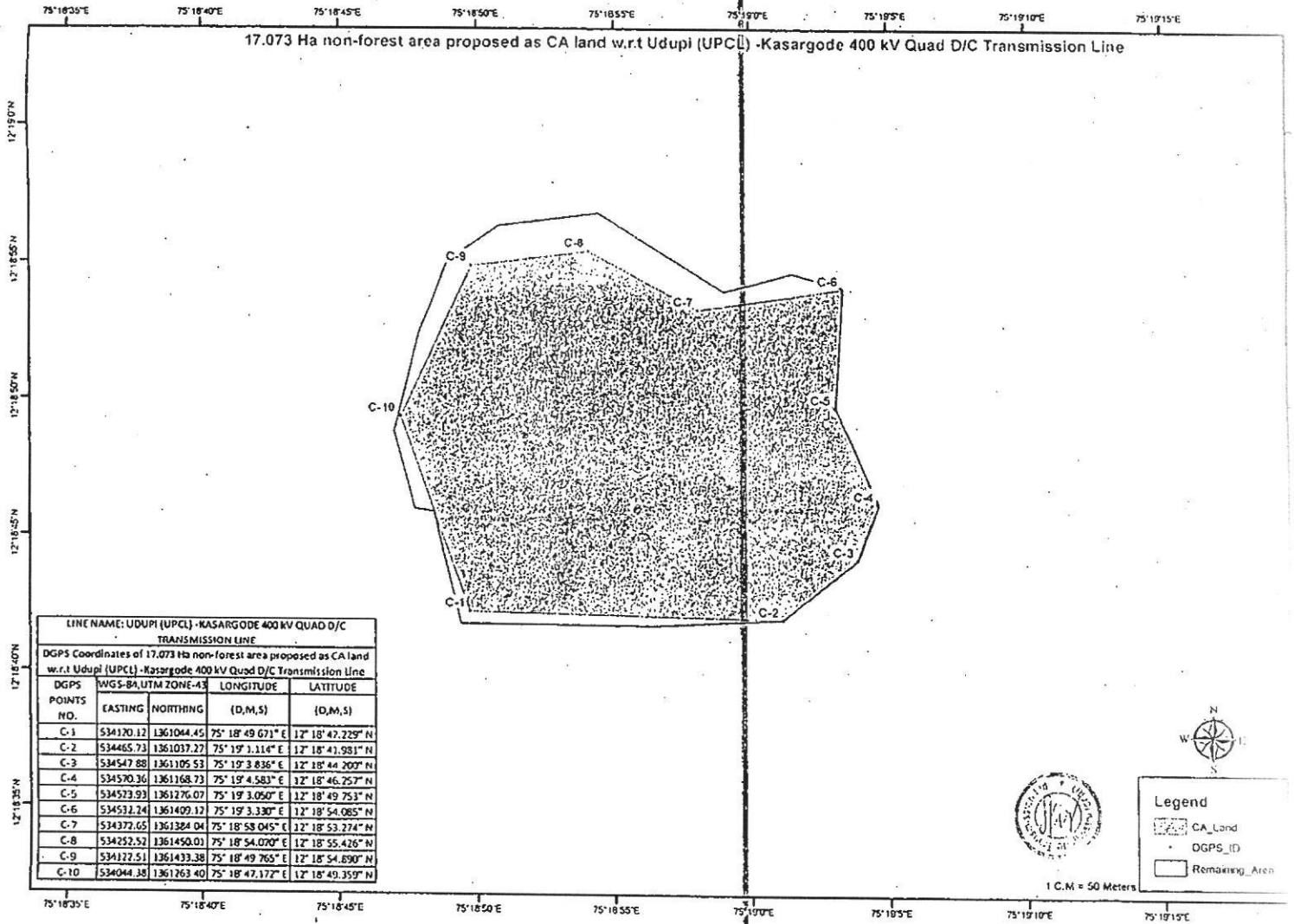
Signature & Seal:



Date: 27.06.2022

Name : Santosh Kumar  
Authorized Signatory

Address : Udipi-Kasargode Transmission Ltd.  
House No. 13/131, Old No. 7/117  
III Colony, Vidya Nagar, Kasaragod  
Kerala-671123



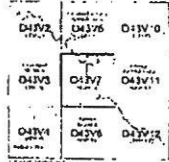
**Legend**

- CA\_Land
- DGPS\_ID
- Remaining\_Area



No. D43V7

Scale 1:50,000



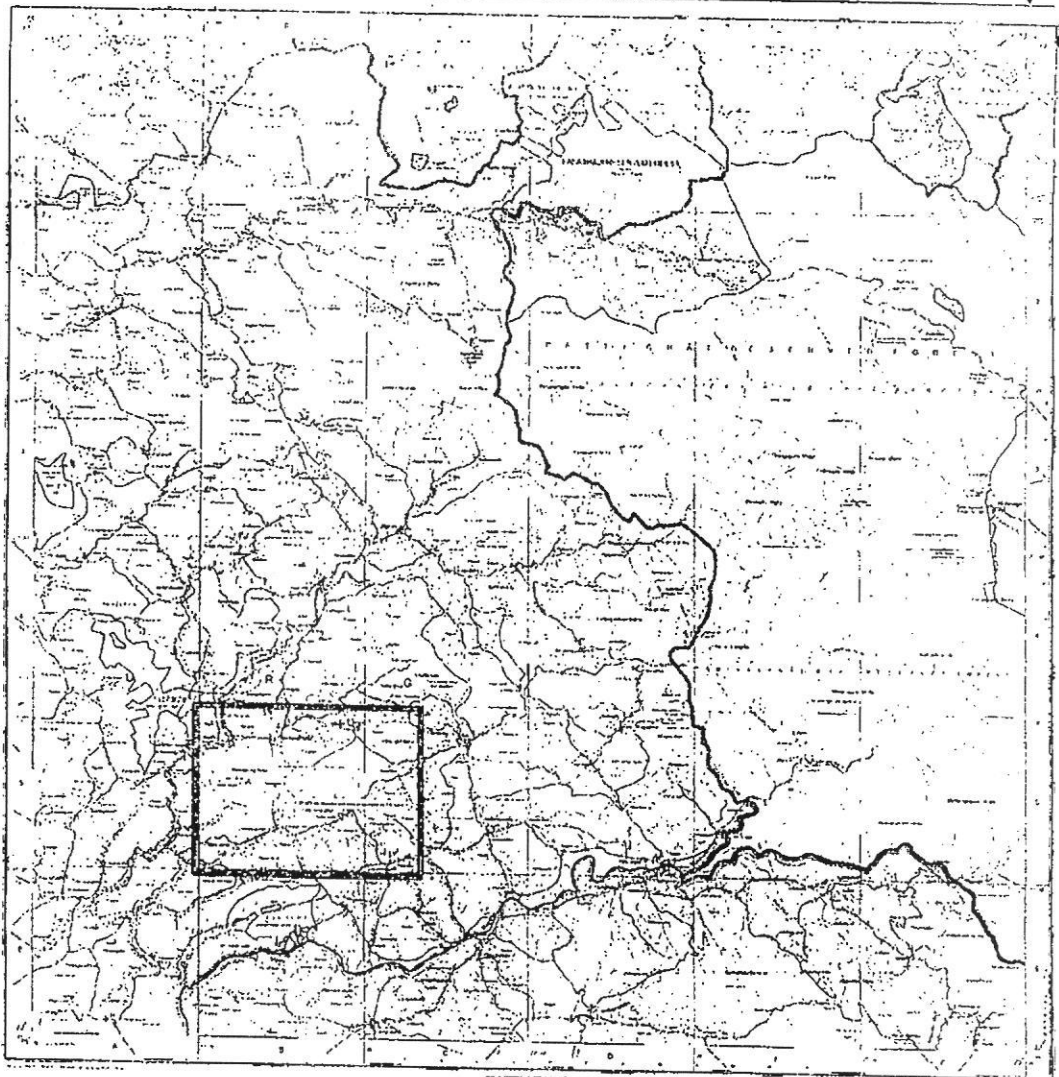
**EXPLANATION**

1. Contour lines: 10m, 20m, 30m, 40m, 50m, 60m, 70m, 80m, 90m, 100m, 110m, 120m, 130m, 140m, 150m, 160m, 170m, 180m, 190m, 200m, 210m, 220m, 230m, 240m, 250m, 260m, 270m, 280m, 290m, 300m, 310m, 320m, 330m, 340m, 350m, 360m, 370m, 380m, 390m, 400m, 410m, 420m, 430m, 440m, 450m, 460m, 470m, 480m, 490m, 500m, 510m, 520m, 530m, 540m, 550m, 560m, 570m, 580m, 590m, 600m, 610m, 620m, 630m, 640m, 650m, 660m, 670m, 680m, 690m, 700m, 710m, 720m, 730m, 740m, 750m, 760m, 770m, 780m, 790m, 800m, 810m, 820m, 830m, 840m, 850m, 860m, 870m, 880m, 890m, 900m, 910m, 920m, 930m, 940m, 950m, 960m, 970m, 980m, 990m, 1000m.

2. Rivers and streams: 10m, 20m, 30m, 40m, 50m, 60m, 70m, 80m, 90m, 100m, 110m, 120m, 130m, 140m, 150m, 160m, 170m, 180m, 190m, 200m, 210m, 220m, 230m, 240m, 250m, 260m, 270m, 280m, 290m, 300m, 310m, 320m, 330m, 340m, 350m, 360m, 370m, 380m, 390m, 400m, 410m, 420m, 430m, 440m, 450m, 460m, 470m, 480m, 490m, 500m, 510m, 520m, 530m, 540m, 550m, 560m, 570m, 580m, 590m, 600m, 610m, 620m, 630m, 640m, 650m, 660m, 670m, 680m, 690m, 700m, 710m, 720m, 730m, 740m, 750m, 760m, 770m, 780m, 790m, 800m, 810m, 820m, 830m, 840m, 850m, 860m, 870m, 880m, 890m, 900m, 910m, 920m, 930m, 940m, 950m, 960m, 970m, 980m, 990m, 1000m.

3. Boundaries: 10m, 20m, 30m, 40m, 50m, 60m, 70m, 80m, 90m, 100m, 110m, 120m, 130m, 140m, 150m, 160m, 170m, 180m, 190m, 200m, 210m, 220m, 230m, 240m, 250m, 260m, 270m, 280m, 290m, 300m, 310m, 320m, 330m, 340m, 350m, 360m, 370m, 380m, 390m, 400m, 410m, 420m, 430m, 440m, 450m, 460m, 470m, 480m, 490m, 500m, 510m, 520m, 530m, 540m, 550m, 560m, 570m, 580m, 590m, 600m, 610m, 620m, 630m, 640m, 650m, 660m, 670m, 680m, 690m, 700m, 710m, 720m, 730m, 740m, 750m, 760m, 770m, 780m, 790m, 800m, 810m, 820m, 830m, 840m, 850m, 860m, 870m, 880m, 890m, 900m, 910m, 920m, 930m, 940m, 950m, 960m, 970m, 980m, 990m, 1000m.

4. Other features: 10m, 20m, 30m, 40m, 50m, 60m, 70m, 80m, 90m, 100m, 110m, 120m, 130m, 140m, 150m, 160m, 170m, 180m, 190m, 200m, 210m, 220m, 230m, 240m, 250m, 260m, 270m, 280m, 290m, 300m, 310m, 320m, 330m, 340m, 350m, 360m, 370m, 380m, 390m, 400m, 410m, 420m, 430m, 440m, 450m, 460m, 470m, 480m, 490m, 500m, 510m, 520m, 530m, 540m, 550m, 560m, 570m, 580m, 590m, 600m, 610m, 620m, 630m, 640m, 650m, 660m, 670m, 680m, 690m, 700m, 710m, 720m, 730m, 740m, 750m, 760m, 770m, 780m, 790m, 800m, 810m, 820m, 830m, 840m, 850m, 860m, 870m, 880m, 890m, 900m, 910m, 920m, 930m, 940m, 950m, 960m, 970m, 980m, 990m, 1000m.



Sl. No.	OGPS ID	Area (Ha)	Remarks
1	...	...	...
2	...	...	...
3	...	...	...
4	...	...	...
5	...	...	...
6	...	...	...
7	...	...	...
8	...	...	...
9	...	...	...
10	...	...	...
11	...	...	...
12	...	...	...
13	...	...	...
14	...	...	...
15	...	...	...
16	...	...	...
17	...	...	...
18	...	...	...
19	...	...	...
20	...	...	...
21	...	...	...
22	...	...	...
23	...	...	...
24	...	...	...
25	...	...	...
26	...	...	...
27	...	...	...
28	...	...	...
29	...	...	...
30	...	...	...
31	...	...	...
32	...	...	...
33	...	...	...
34	...	...	...
35	...	...	...
36	...	...	...
37	...	...	...
38	...	...	...
39	...	...	...
40	...	...	...
41	...	...	...
42	...	...	...
43	...	...	...
44	...	...	...
45	...	...	...
46	...	...	...
47	...	...	...
48	...	...	...
49	...	...	...
50	...	...	...

Legend

- CA\_Land
- OGPS\_ID
- Remaining Area

The map is prepared from the data provided by the concerned departments and the Government of Karnataka. The Government of Karnataka is not responsible for any errors or omissions in the map.