

Government of Punjab
Department of Forests & Wildlife Preservation
O/o Principal Chief Conservator of Forests (HoFF)
Forest Complex, Sector-68, SAS Nagar.
(FCA Branch)

Dated:02-11-2023

To

Deputy Director General of Forests (Central),
Government of India,
Ministry of Environment, Forests & Climate Change,
Northern Regional Office, Bays No. 24-25,
Sector 31-A, Chandigarh

Sub: Diversion of 0.01034 ha of forest land for approach road to M/s Raj Palace (Marriage Palace) at Village Shergarh Cheema on Malerkotla to Raikot Road, Tehsil Ahmedgarh, under forest division and District Sangrur, Punjab. (Online proposal No. FP/PB/Approach/149381/2021)-regarding.

Ref: Your office letter no. 9-PBB414/2022-CHA dated 28.10.2022.

With reference to the subject above, reply to the observation as per referred letter is as under :-

- i. It is submitted by the Divisional Forest Officer, Sangrur that the concerned field staff has initiated the action against the User Agency and in this regard Damage report No. 41694 dated 18.11.2021 was cut under IFA,1927 violation. Also realized the penalty amounting to Rs. 14000/- vide receipt no. 340776 dated 01.12.2021 and has deposited the same into State Bank of India, Sangrur Branch.
- ii. SOI Toposheet number of Project Site has been uploaded on the online portal.
- iii. In Part-II (iv) Copy of Survey of India Toposheet indicating boundary of forest land proposed for C.A has been uploaded on the online portal.
- iv. Divisional Forest Officer changed Eco class-I in instead of Eco class-III in online portal.
- v. Revised Land suitability certificate for CA area is submitted by DFO. Copy of same is enclosed at **Annexure-I**.
- vi. A copy of NPV sheet with Calculation is submitted by DFO. Copy of same is enclosed at **Annexure-II**.
- vii. Penal CA and Penal NPV removed from the CA scheme. Copy of Revised CA scheme is enclosed at **Annexure-III**.
- viii. It is submitted that Division has proposed 8.24 ha land bank for CA plantation at GBC RD 248-260 L/s, Sangrur Division. Therefore, 100

I/718521/2023

Plants will be Planted in the above said proposed site in 0.100 ha area. A balance sheet of CA plantation of the above site is attached for your reference, Please.

It is, therefore, requested that Stage-I approval of Government of India under Forest Conservation Act, 1980 to divert the forest area for use of non-forestry purpose may kindly be conveyed.

BASANTA RAJ KUMAR
NODAL OFFICER (FCA)
02-11-2023

C.C:-

1. Conservator of Forests, South Circle, Patiala.
2. Divisional Forest Officer, Sangrur.
3. RAJ PALACE SANGRUR, Village Shergarh Cheema on Malerkotla to Raikot Road, Tehsil Ahmedgarh, Distt Sangrur. (rajpalacesangrur@gmail.com).

Plantation Model For Standard Plantation under Compensatory Afforestation

Plants Per Hectare : 1000 Nos.

Wage Rate Rs. 411

Sr. No.		Unit	Qty.	Unit Cost (in Rs.)	Amount
	Nursery				
	Nursery cost of raising plants	1100	1100	25.00	27500.00
A	Soil Work				
1	Site / Jungle Clearance (50%)	Ha.	0.5	6725.39	3362.70
2	Alignment & Dagbaling	Ha.	1	1233	1233.00
3	Earth works in Digging of Pits 1000 x 0.5 m x 0.5 m x 0.4 m=500x2.50x0.30x0.20	1 M3	175	97.1541	17001.97
4	Kana Stubbing 25%	Ha.	0.25	33626.8	8406.70
B	Plantation Work			0	
1	Refilling of Pits 1000x0.5mx0.5mx0.3	100 cum	75	34.4213	2581.60
2	Loading & Unloading of Plants (1000+10% Wastage=1100)	100 No.	1100	51.21	563.31
3	Carriage of Plants (1000+10% wastage =1100 avg. distance upto 10 km.)	100 No.	1100	246.6	2712.60
4	i) Carriage from site to site	100 No.	1000	164.4	1644.00
	ii) Planting of Plants (1000 No. including 10% replacement)	100 No.	1000	445	4450.00
5	Spot Irrigation (1000 Plants)	100 No.	1000	385.3125	3853.13
6	Application of Insecticide (2 Times)	100 No.	2000	51.375	1027.50
7	Application of Fertilizers (2 Times)	100 No.	2000	51.375	1027.50
8	Weeding & Hoeing 3 Times	100 No.	3000	447.99	13439.70
9	Hand Watering (10 Times)	100 No.	10000	385.3125	38531.25
10	Replanting of Plants 10%	100 No.	100	725.658	725.66
11	Rejungle Clearance (2 Times)	Per Ha.	1	2979.75	2979.75
12	Covering (25% plants) of plants	100 No.	250	369.9	924.75
13	Uncovering of plants	100 No.	250	41.1	102.75
14	Restubbing of Kana (1 Time)		0.25	33627.2	8406.80
15	Laying out & fixing of Barbed Wire	L/s			8100.00
16	Watch & Ward for every 10 Ha. (7 Months)	Man Year	1 Man 7 Month	10686	7480.20
17	Material				
	i) Insecticides / Fertilizers	L/s			6200.00
	ii) POL	L/s			6200.00
	iii) Barbed Wire	L/s			62000.00
	Sub Total				230454.85
	Maintenance 1 Year				
1	Cost of raising plants for 30% replacement	1 No.	300	25	7500.00
2	Reopening of Pits 300 x 0.50 x 0.50 x 0.30	1 m3	22.5	74.7194	1681.19
3	Refilling of pits with earth in other soils 300 x 0.50 x 0.50 x 0.30	1 m3	22.5	34.4213	774.48
4	Loading & Unloading of Plants	1 No.	300	0.5121	153.63
5	Carriage of Plants (30%)distance upto 10 Km.)	100 No.	300	246.6	739.80
6	Spreading of plants pit to pit	100 No.	300	164.4	493.20

7	Re-Planting to plants	100 No.	300	445	1335.00
8	Spot Irrigation	100 No.	300	385.3125	1155.94
9	Weeding & Hoeing (three)	100 No.	3000	447.99	13439.70
10	Application of Insecticide (2 Times)	100 No.	2000	51.375	1027.50
11	Application of Fertilizers (2 Times)	100 No.	2000	51.375	1027.50
12	Hand Watering (6 Times)	100 No.	6000	385.3125	23118.75
13	Rejungle Clearance (2 Times)	Per Ha.	1	2979.75	2979.75
14	Restubbing of Kana	Per Ha.	0.25	33626.8	8406.70
15	Watch & Ward for every 10 Ha. (7Months)	Man Year	1/ Man 7 months	10686	7480.20
16	Repair of Barbed Wire	L/s			6200.00
17	POL & Machinery	L/s			6200.00
18	Material and Supply	L/s			6200.00
	Sub Total				89913.33
	2nd Year Maintenance				
1	Cost of raising plants for 15% replacement	1 No.	150	25	3750.00
2	Reopening of Pits 150 x 0.60 x 0.60 x 0.40	1 m3	21.6	74.7194	1613.94
3	Refilling of pits with earth in other soils 150x 0.60 x 0.60 x 0.40	1 m3	21.6	34.4213	296.68
4	Loading & Unloading of Plants	1 No.	150	0.5121	76.82
5	Carriage of Plants & Wastage = 75 avg. distance upto 10 Km.)	500 No.	1	246.6	246.60
6	Spreading of plants pit to pit	100 No.	150	164.4	246.60
7	Re-Planting to plants	100 No.	150	445	667.50
8	Spot Irrigation	100 No.	150	385.3125	577.97
9	Weeding & Hoeing (Twice)	100 No.	2000	445.3394	8906.79
10	Hand Watering (5 Times)	100 No.	5000	385.3125	19265.63
11	Rejungle Clearance (2 Times)	Per Ha.	1	2979.75	2979.75
12	Pruning to Plants	100 No.	100	485.695	485.70
13	Watch & Ward for every 10 Ha. (7 Months)	Man Year	1 Man 7 Month	10686	7480.20
14	Repair of Barbed Wire	L/s			6200.00
15	POL & Machinery	L/s			6200.00
18	Material and Supply	L/s			6200.00
	Sub Total				65194.16
	3rd Year Maintenance				
1	Cost of raising plants for 10% replacement	1 No.	100	25	2500.00
2	Reopening of Pits 100 x 0.50 x 0.50 x 0.40	1 m3	10	74.7194	747.19
3	Refilling of pits with earth in other soils 100 x 0.50 x 0.50 x 0.30	1 m3	7.5	34.4213	197.78
4	Loading & Unloading of Plants	1 No.	100	0.5121	51.21
5	Carriage of Plants 50 avg. distance upto 10 Km.)	100 No.	100	2.46	246.00
6	Spreading of plants pit to pit	100 No.	100	164.4	164.40
7	Re-Planting to plants	100 No.	100	445	445.00
8	Spot Irrigation	100 No.	100	385.3125	385.31
9	Weeding & Hoeing (twice)	100 No.	2000	445.3394	8906.79
10	Hand Watering (5 Times)	100 No.	5000	385.3125	19265.63
11	Pruning to Plants 20%	100 No.	200	485.695	971.39

12	Watch & Ward for every 10 Ha. (7 Months)	Man Year	1 Man 7 Month	10686	7480.20
13	Repair of Barbed Wire	L/s		0	6200.00
14	POL & Machinery	L/s		0	6200.00
15	Material and Supply	L/s		0	6200.00
	Sub Total			0	59960.90
	4th Year Maintenance			0	
1	Cost of raising plants for 5% replacement	1 No.	50	25	1250.00
2	Reopening of Pits 50 x 0.50 x 0.50 x 0.40	1 m3	5	74.7194	373.60
3	Refilling of pits with earth in other soils 50 x 0.50 x 0.50 x 0.30	1 m3	3.75	34.4213	197.78
4	Loading & Unloading of Plants	1 No.	50	0.5121	25.61
5	Carriage of Plants 50 avg. distance upto 10 Km.)	100 No.	50	2.46	123.00
6	Spreading of plants pit to pit	100 No.	50	164.4	82.20
7	Re-Planting to plants	100 No.	50	445	222.50
8	Spot Irrigation	100 No.	50	385.3125	192.66
9	Weeding & Hoeing (twice)	100 No.	2000	445.3394	8906.79
10	Hand Watering (4 Times)	100 No.	4000	385.3125	15412.50
11	Pruning to Plants 30%	100 No.	300	485.695	1457.09
12	Watch & Ward for every 10 Ha. (7 Months)	Man Year	1 Man 7 Month	10686	7480.20
13	Repair of Barbed Wire	L/s		0	6200.00
14	POL & Machinery	L/s		0	6200.00
15	Material and Supply	L/s		0	6200.00
	Sub Total			0	54323.92
				0	
	5th Year Maintenance			0	
1	Watch & Ward for every 10 Ha. (7 Months)	Man Year	1 Man 7 Month	10686	7480.20
	Sub Total			0	7480.20
	6th Year Maintenance			0	
1	Watch & Ward for every 10 Ha. (7 Months)	Man Year	1 Man 7 Month	10686	7480.20
	Sub Total			0	7480.20
	7th Year Maintenance			0	
1	Watch & Ward for every 10 Ha. (7 Months)	Man Year	1 Man 7 Month	10686	7480.20
	Sub Total			0	7480.20
	8th Year Maintenance			0	
1	Watch & Ward for every 10 Ha. (7 Months)	Man Year	1 Man 7 Month	10686	7480.20
	Sub Total			0	7480.20
	9th Year Maintenance			0	
1	Watch & Ward for every 10 Ha. (7 Months)	Man Year	1 Man 7 Month	10686	7480.20
	Sub Total			0	7480.20
				0	
	10th Year Maintenance			0	
1	Watch & Ward for every 10 Ha. (7 Months)	Man Year	1 Man 7 Month	10686	7480.20
	Sub Total				7480.20

	Total		544728.36
	Over Head expenses 5%		27236.42
	Wage Enhancement @ 10%		54472.84
	G. Total		626437.62
	Or say		626.44
		Per plant	626.44
1	Cost of Compensatory Afforestation of area = 0.100 ha. @ 626438/- Rs. Per ha.	CA	62644.00
	G.Total		62644.00


 Divisional Forest Officer
 Sangru

ANULAG-Urra

SANGRUR FOREST DIVISION, SANGRUR

CA area available for plantation of FCA cases on

GBC RD 248-260 L/s

Area of Kml Area for plantation in Hec		15 Hec 8 Hec			
S.No	Name of Case	Total area available for CA	Area of CA	Area of ACA/PCA	Total area in case
1	Diversion of 5.842 ha (1.95 ha in Sangrur Division) of forest land in favour of Executive Engineer, Construction Division, PWD B&R, Patiala for permission for upgradation and widening of Samana-Bhawanigarh Road from KM. 3.00 to 20.30 B/s in the state of Punjab under CRIF 2020-21 Scheme, under forest Division Patiala and Sangrur, Punjab. Proposal no. FP/PB/Road/122922/2022.	8 hec	3.90	2.66	6.56
2	Diversion of 0.01034 ha of forest land for approach road to M/s Raj Palace (marriage Palace) at Village Shergarh Cheema on Malerkotla to Raikot Road, Tehsil Ahmedgarh, under forest division and Distt. Sangrur. Punjab. (online proposal no. FP/PB/Approach/149381/2021	1.44 hec	0.100	0	1.34


Divisional Forest Officer,
Sangrur

Full title of Project:- Diversion of 0.01034 hec of forest land for construction of approach road to M/s Raj Palace (Marriage Palace) at Village Cheema on Malerkotla to Raikot Road, Tehsil Ahmedgarh, Distt.Malerkotla (PB). Under forest Division Sangrur. Proposal No.FP/PB/Road/149381/2021.

Reff:- Vide Govt of Punjab Lt No.-Memo No.26/251/96-Van-3/9522,Chd Dated30-10-2008.&Govt of India, MOEF, Lt No.5-3/2011-FC(Vol-I) Dated 6-1-2022

In this case 0.01034 ha of forest land is affected, No trees are affected, so this case lie in Class-III, Open Category, NPV calculation sheet is as under:-

Eco-Class	Very Dense	Dense	Open
Class-I	1595790	1436670	1116900
Class-II	1595790	1436670	1116900
Class-III	1357110	1228590	957780
Class-IV	957780	861390	670140
Class-V	1436670	1292850	1005210
Class-VI	1516230	1372410	1069470

Area (In Hec)	0.01034
Trees(In Nos.)	0
Net Present Value per Hec @ Rs 957780x0.01034= /-	
Grand Total=	9903/-


Divisional Forest Officer,
Sangrur

PART-II

(To be filled by the concerned Deputy Conservator of Forests)

State serial No. of proposal _____

7. Location of the project/Scheme:

- | | | |
|--------|---|-------------------------------|
| (i) | State/Union Territory | : - Punjab |
| (ii) | District | : - Sangrur |
| (iii) | Forest Division | : - Sangrur |
| (iv) | Area of forest land proposed for diversion(in ha.) | : - 0.01034 ha |
| (v) | Legal status of forest | : - Protected forest land |
| (vi) | Density of vegetation | : - 0.1 |
| (vii) | Species-wise(scientific names) and diameter class-wise enumeration of trees (to be enclosed. In case of irrigation/hydel projects enumeration at FRL,FRL-2 meter& FRL-4 meter also to be enclosed.) | : - NIL |
| (viii) | Brief note on vulnerability of the forest area to erosion. | : No vulnerability of erosion |
| (ix) | Approximate the distance of proposed site for diversion from boundary of forests. | : Adjoining |
| (x) | Whether forms part of National Park, wildlife sanctuary, biosphere reserve, tiger reserve, elephant corridor, etc. (if so, the details of the area and comments of the Chief Wildlife Warden to be annexed. | : NA |
| (xi) | Whether any rare/endangered/unique Species of flora and fauna found in the area-if so details thereof. | : N.A. |
| (xii) | Whether any protected archaeological /heritage site/defence establishment or any other important monuments is located in the area. If so, the details thereof with NOC from competent authority, if required. | |

8. Whether the requirement of forest land as proposed by the user agency in col.2 of Part-I is unavoidable and barest minimum for the project. If no, recommended area item-wise with details of alternatives examined. : Yes as per col.2 of part-I

9. Whether any work in violation of the Act has been carried out(Yes/No).If yes, details of the same including period of work done, action taken against the on erring officials. : Yes (With DR)

Whether work done in violation is still in progress.

10. Details of compensatory afforestation scheme:-

- | | |
|--|--|
| (i) Details of non forest area/degraded forest : area identified for compensatory afforestation, | Compensatory Afforestation along on GBC RD 248-260 L/s , |
|--|--|

- its distance from adjoining forest number of patches size of each patch. Area (0.100 hec)
- (ii) Map showing non-forest/degraded forest area identified for compensatory afforestation and adjoining forest boundaries. : Attached
- (i) Detailed compensatory afforestation scheme including species to be planted implementing agency, time schedule, cost structure etc. : Attached
- (ii) Total financial outlay for compensatory afforestation scheme. : **Rs.62644/-**
- (iii) Certificates from competent authority regarding suitability of area identified for compensatory afforestation and from management point of view.(To be signed by the concerned Deputy Conservator of Forests). : Attached
11. Site inspection report of the DCF(to be enclosed) : attached
especially highlighting facts asked in col.7
(xi, xii),8 and 9 above.
12. Division/District profile:-
- (i) Geographical area of the district. : 502000 ha.
- (ii) Forest area of the district. : 7022.123 ha.
- (iii) Total forest area diverted since 1980 with number of cases. : 553(cases)458 ha
- (iv) Total compensatory afforestation stipulated in the district/division since 1980 on
- (a) forest land including penal compensatory afforestation 877820 plants
- (b) non-forest land.
- (v) Progress of compensatory afforestation as on(date) 28-2-2023 on
- (a) forest land 877.82 hec
- (b) non-forest land.
14. Specific recommendation of the DCF for : Recommended for Approval

Date:
Place:Sangrur


Divisional Forest Officer,
Sangrur Forest Division,

Diversion of 0.01034 hec of forest land for construction of approach Road to M/s Raj Palace (Marriage Palace) at Village Shergarh Cheema on Malerkotla to Raikot road. Tehsil Ahmergarh, Distt. Sangrur. Under Forest Division Sangrur. (FP/PB/Approach/149381/2021).

CHECK LIST SERIAL NUMBER-18

"LAND SUITABILITY CERTIFICATE BY DFO CONCERNED"

This is to certify that 0.100 hec for Compensatory Afforestation land bearing Survey No./ in GBC RD 248-260 L/s, District-Sangrur is identified for Compensatory Afforestation land is suitable for plantation from management point of view and is free from all sorts of encumbrances and encroachment.

Date:
Place: Sangrur


Divisional Forest Officer,
Sangrur

ਅਨੁਲੱਗ (ੳ)

ਲੈਂਡ ਬੈਕ ਸਬੰਧੀ Declaration

ਵਣ ਮੰਡਲ ਸੰਗਰੂਰ ਵਿੱਚ ਜੀ.ਬੀ.ਸੀ. ਆਰ.ਡੀ 248-260 ਖੱਬਾ ਪਾਸਾ ਦਾ ਪਲਾਂਟੇਸ਼ਨ ਯੋਗ ਰਕਬਾ 8.00 ਹੈਕਟਰ ਹੈ, ਨੂੰ Forest Conservation Act, 1980 ਦੇ ਛੋਟੇ ਕੇਸਾਂ ਲਈ ਸੀ.ਏ ਦੀਆਂ ਪਲਾਂਟੇਸ਼ਨਾਂ ਲਈ ਲੈਂਡ ਬੈਕ declare ਕੀਤਾ ਜਾਂਦਾ ਹੈ। ਇਹ ਲੈਂਡ ਬੈਕ ਕੇਵਲ ਛੋਟੇ ਐਫ ਸੀ ਏ ਕੇਸਾਂ ਦੀਆਂ ਸੀ. ਏ ਪਲਾਂਟੇਸ਼ਨਾਂ ਲਈ ਹੀ ਵਰਤਿਆ ਜਾਵੇਗਾ ਅਤੇ ਇੱਥੇ ਹੋਰ ਕਿਸੇ ਸਕੀਮ ਤਹਿਤ ਪਲਾਂਟੇਸ਼ਨਾਂ ਨਹੀਂ ਕੀਤੀਆ ਜਾਣਗੀਆਂ ਇਹ ਲੈਂਡ ਬੈਕ ਹਾਲ ਦੀ ਘੜੀ Open/degraded ਦੀ Category ਵਿੱਚ ਪੈਦਾ ਹੈ। ਇਸ ਕੇਸ ਵਿੱਚ ਸੀ ਏ ਸਕੀਮ ਨੰਡਲ ਅਫਸਰ (ਐਫ ਸੀ ਏ) ਦਾ ਪੱਤਰ ਨੰਬਰ 322392 ਮਿਤੀ 23-2-2022 ਨਾਲ ਪ੍ਰਾਪਤ ਹੋਈਆ ਹਦਾਇਤਾਂ ਅਨੁਸਾਰ ਸੀ ਏ ਸਕੀਮ ਬਣਾਈ ਗਈ ਹੈ।



ਵਣ ਮੰਡਲ ਅਫਸਰ
ਸੰਗਰੂਰ

ਨੰਬਰ:- 102-M

ਮਿਤੀ:- 27.7.2023

ਵੱਲੋ:-

ਵਣ ਰੋਜ਼ ਅਫਸਰ
ਮਲੇਰਕੋਟਲਾ।

ਸੇਵਾ ਵਿਖੇ:-

ਵਣ ਮੰਡਲ ਅਫਸਰ
ਸੰਗਰੂਰ।

ਵਿਸਾ:-

Diversion of 0.01034 ha. Of Forest Land for approach road to M/S RAJ PALACE (MARRIAGE PALACE) at Village Shergarh Cheema on Malerkotla to Raikot Road. Tehsil Ahmedgarh, Distt Sangrur. Under Forest Division Sangrur FP/PB/Approach/149381/2021

ਹਵਾਲਾ:-


ਆਪ ਜੀ ਦੇ ਦਫਤਰ ਦਾ ਪਿੰਨ ਅੰਕਣ ਨੰਬਰ :-2409 ਮਿਤੀ:-14-07-2023

ਉਪਰੋਕਤ ਵਿਸ਼ੇ ਅਤੇ ਹਵਾਲੇ ਵਾਲੇ ਪੱਤਰ ਦੇ ਸਬੰਧ ਵਿੱਚ ਵਿਸ਼ੇ ਦਰਜ ਪੈਲੇਸ ਦੀ ਸਬੰਧਤ ਵਣ ਗਾਰਡ ਵੱਲੋ

ਡੀ ਆਰ ਨੰਬਰ:-41694 ਮਿਤੀ 18-11-2021 ਰਾਹੀ ਚਾਕ ਕੀਤੀ ਗਈ ਸੀ ਜਿਸ ਦਾ ਬਣਦਾ ਮੁਆਵਜਾ 14000 ਰੁਪਏ

ਰਸੀਦ ਨੰਬਰ :-340776 ਮਿਤੀ:-01-12-2021 ਰਾਹੀ ਵਸੂਲ ਕਰਨ ਉਪਰੰਤ ਸਟੇਟ ਬੈਂਕ ਆਫ ਇੰਡੀਆ , ਸੰਗਰੂਰ ਵਿੱਚ

ਜਮ੍ਹਾ ਕਰਵਾ ਦਿੱਤਾ ਗਿਆ ਸੀ । ਰਿਪੋਰਟ ਆਪ ਜੀ ਨੂੰ ਅਗਲੀ ਬਣਦੀ ਯੋਗ ਕਾਰਵਾਈ ਲਈ ਪੇਸ਼ ਹੈ ਜੀ।


ਵਣ ਰੋਜ਼ ਅਫਸਰ
ਮਲੇਰਕੋਟਲਾ।

FCS
27/7/23
1860

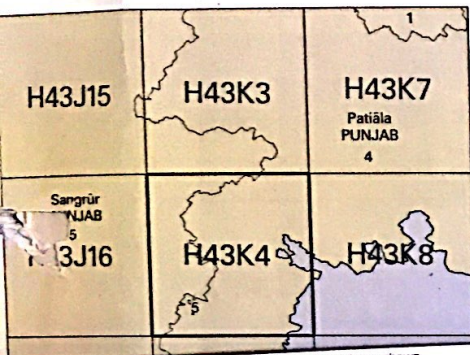


NOT FOR EXPORT

OPEN SERIES MAP

No. H43K4


Scale 1:50,000



Throughout the sheet, only the important ones have been shown. Heights and contours in this sheet have not been adjusted to the heights of the marks and may not be strictly in accordance with them.

A. Compiled from 1:25,000 Survey, 1993-94. Updated for major details during 2005-06.

Projection - UTM Datum - WGS 84 Magnetic Variation from True North about 1° East in 2005. (Increasing by about 1' annually).

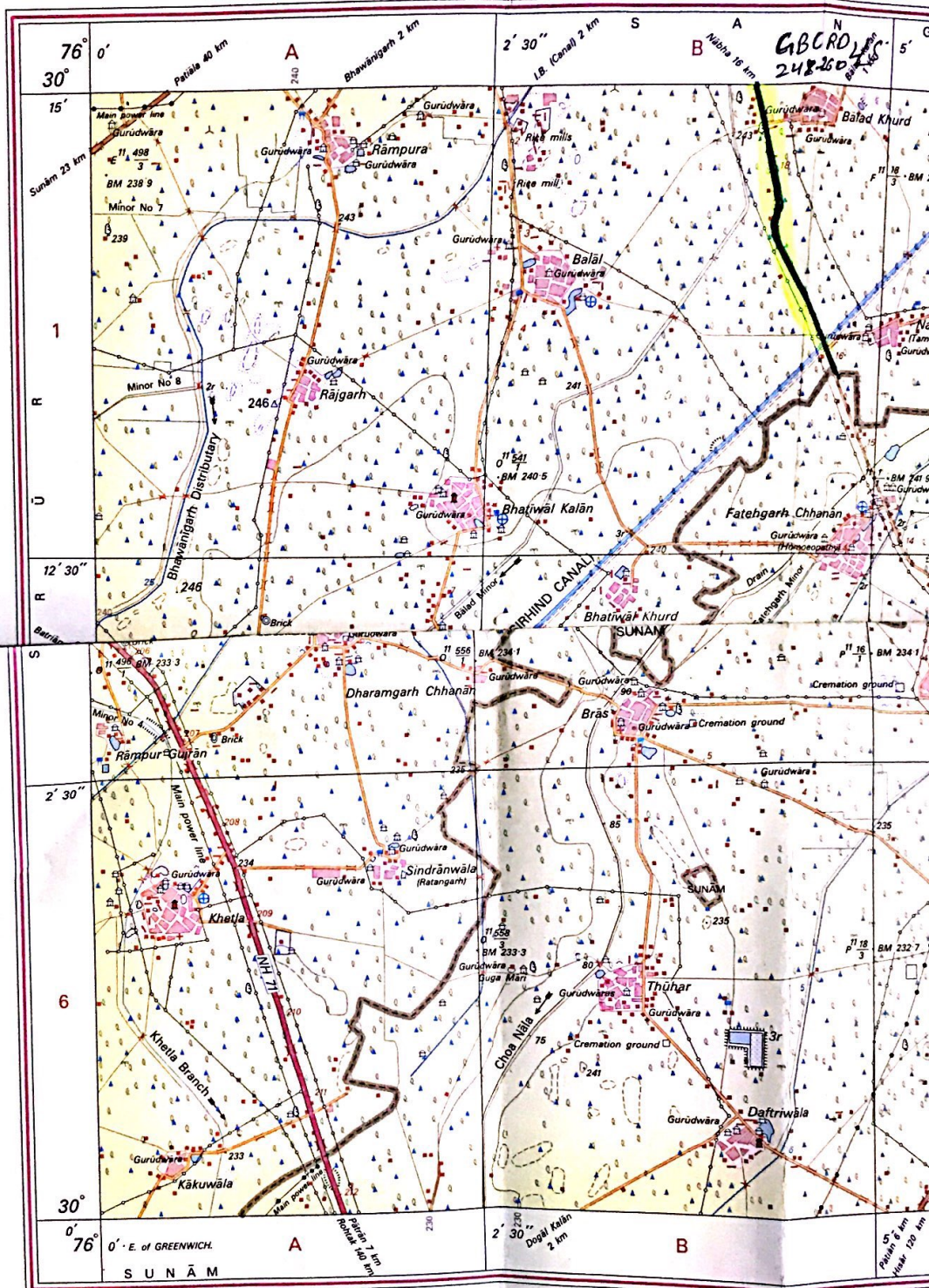


For further details about this map, please contact Director Punjab & Chandigarh Geo-Spatial Data Centre Survey of India, Sector 32 A Chandigarh. Fax : 0172 - 2606916

WEBSITE - www.surveyofindia.gov.in

Reproduction in whole or part by any means is prohibited without the written permission of Survey of India, the National Mapping Agency.

GOVERNMENT OF INDIA COPYRIGHT, 2007.



REG. No 10009-WPG D 07 (P&C GDC-1:50,000-1516)

ROAD SHOWN AS: —

भारत के नक्शे Published under

Full title of Project:- Diversion of 0.01034 hec of forest land for construction of approach road to M/s Raj Palace (Marriage Palace) at Village Cheema on Malerkotla to Raikot Road, Tehsil Ahmedgarh, Distt. Malerkotla (PB). Under forest Division Sangrur. Proposal No.FP/PB/Road/149381/2021.

Reff:- Vide Govt of Punjab Lt No.-Memo No.26/251/96-Van-3/9522,Chd Dated30-10-2008.&Govt of India, MOEF, Lt No.5-3/2011-FC(Vol-I) Dated 6-1-2022

In this case 0.01034 ha of forest land is affected, No trees are affected, so this case lie in Class-III, Open Category, NPV calculation sheet is as under:-

Eco-Class	Very Dense	Dense	Open
Class-I	1595790	1436670	1116900
Class-II	1595790	1436670	1116900
Class-III	1357110	1228590	957780
Class-IV	957780	861390	670140
Class-V	1436670	1292850	1005210
Class-VI	1516230	1372410	1069470

Area (In Hec)	0.01034
Trees(In Nos.)	0
Net Present Value per Hec @ Rs 957780x0.01034= /-	
Grand Total=	9903/-


Divisional Forest Officer,
Sangrur