



आज दिनांक 13/05/2015 को ग्राम स्तरीय वनाधिकार समिति की बैठक आहूत की गयी जिसमे वन क्षेत्र में पड़ने वाली सड़क राजपुर बैठा से इसातरी (रामपुर उपस्टेडी से इसातरी) के लिए प्राप्त प्रस्ताव संख्या ...28... का ग्राम स्तरीय समिति द्वारा निर्माण हेतु अनुमोदन किया जाता है ॥ अनुसूचित जनजाति एवं अन्य परंपरागत वननिवासी (वनाधिकारो की मान्यता) अधिनियम ,2006 की धारा 3(2) के एवं नियम 2008 के अंतर्गत उक्त प्रस्तावित वनभूमि पर कोई दावे लंबित नहीं है अतः सर्वसम्मति से उक्त सड़क को उक्त प्रस्तावित वन भूमि में निर्माण हेतु अभिशंका की जाती है ॥ सड़क के प्रस्तावित मार्ग में आने वाली वन एवं गैर वन भूमि का ग्राम वार विवरण निम्न प्रकार से है । उक्त प्रस्ताव ग्राम सभा के रजिस्टर में क्रमांक ...1!... पर इन्द्राज है तथा ग्राम सभा में 50% से अधिक सदस्यों द्वारा उपस्थिति दर्ज कराई गयी ।

क्रमांक	ग्राम का नाम	सड़क के एलाइनमेंट में पड़ने वाली वन भूमि का विवरण हेक्टेयर में	सड़क के एलाइनमेंट में पड़ने वाली गैर वन भूमि का विवरण हेक्टेयर में
1	गाडर	2.97	0
2	रामपुर उपस्टेडी	0	0.23
कुल		2.00 हेक्टेयर	0.00 हेक्टेयर



ग्राम पंचायत समिति

 शाहाबाद



ग्राम पंचायत समिति

 शाहाबाद


कमलिप ग्राम पंचायत सनबाड़ा पंचायत क्षेत्र
क्रमांक 38

दिनांक 18/8/2015

श्रीमान् लालचंद अग्रवाल महो
P.W.D. शाखा

विषय:- शाहदर क्रमांक 108/15 प्लान क्र 2
की प्रति लिखित के अर 21

गणेश,
उपरोक्त विषय के संबंध में कि शाहदर
जनबाड़ा की शाखा क्र 108/15 के प्लान क्र 2
का प्रस्तावित बांधों की अधिसूचना का अर
क्रमांक की फिले प्रति श्रीमान् की सेवा के द्वारा
प्रेषित है।


सरपंच
ग्राम पंचायत, सनबाड़ा
पंच शाहदर जिला वाराणसी

OFFICE OF DEPUTY CONSERVATOR OF FOREST BARAN

Sr. no. 11278

Date:- 8/10/15

To
Conservator of forest
KOTA.

Subject: - Diversion of 2.97 Ha of Forest land for construction of B.T. Road under UCV in Rajasthan from Rajpur Benta Road to Isatori. (Actually from Rampur upreti to isatori) in Rajasthan in Baran forest Division.

Proposal No: - **FP/RJ/ROAD/8746/2014**


Reference: - Moef Office (Central region) Letter no. 8B/Raj/06/11/2015/FC/534 Dated: - 23rd July, 2015 and User agency letter no.859 Dated- 08/10/2015

Sir,

The point wise reply to EDS submitted by user agency as follows:-

Sr. No.	EDS Raised/Shortcomings in the proposal	Reply of EDS
1	The shortcomings in KML file was pointed out in our letter dated 2 nd march 2015 but it has not been removed .the KML file is not showing the alignment of road and proposed area of Compensatory Afforestation.	Proposal is in EDS mode, it should be in Draft mode to upload corrected KML files. User agency many times contacts NIC Delhi for uploading these KML files but they Refused the request of USER agency. These KML files Has been mailed to NIC Delhi on Dated 11.09.2015 but they told that These KML files couldn't be uploaded now. DCF (Central) also telephonically Directed on Dated 5 th October 2015 to submit these KML files in soft copy and Hardcopy to The Moef Office (Central Zone) Lucknow. We have submitted these KML files in Four soft and hard copies to The DFO Baran.
2	In Part-I, it has been mentioned by the user agency that for present proposal, the forest land is required in Single village namely Gadar whereas the proceeding of gramsabha meeting have been attached for the Village Bichi .	In Part-I, it has been mentioned by the user agency that for present proposal, the forest land is required in Two villages namely Gadar and Rampur Upreti whereas the proceeding of gramsabha meeting have been attached as required. Both of These villages are in Gram Panchayat Bichi . Gramsabha is held at the gram Panchayat headquarter So Gramsabha proceedings has been attached for Bichi Panchayat. We have attached corrected gramsabha proceedings in EDS.
3	The proceedings of Sub-Divisional level Committee are general without specifically mentioning the name of village and the required forest land.	The proceedings of Sub-Divisional level Committee are submitted specifying the name of village and the required forest land. We have attached corrected Sub-Divisional level Committee proceedings in EDS.

The above mentioned proposals hereby forwarded for further necessary action please.


Deputy Conservator of forest
District Baran

EXECUTIVE ENGINEER PUBLIC WORKS DEPARTMENT DIVISION SHAHABAD

Sr. no. 859

Date:-08/10/2015

To

Divisional Forest Officer District Baran

Subject: - Diversion of 2.97 Ha of Forest land for construction of B.T. Road under UCV in Rajasthan from Rajpur Benta Road to Isatori. (Actually from Rampur upreti to isatori) in Rajasthan in Baran forest Division.

Proposal No: - **FP/RJ/ROAD/8746/2014**

Reference: - Moef Office (Central region) Letter no. 8B/Raj/06/11/2015/FC/541 Dated: - 23rd July, 2015

Dear Sir,


With Due respect in reference of above mention subject, We submitting the Reply for the EDS Raised by Forest Department for the Proposal as follows:-

Sr. No.	EDS Raised/Shortcomings in the proposal	Reply of EDS
1	The shortcomings in KML file was pointed out in our letter dated 2 nd march 2015 but it has not been removed .the KML file is not showing the alignment of road and proposed area of Compensatory Afforestation.	Proposal is in EDS mode, it should be in Draft mode to upload corrected KML files. User agency many times contacts NIC Delhi for uploading these KML files but they Refused the request of USER agency. These KML files Has been mailed to NIC Delhi on Dated 11.09.2015 but they told that Thease KML files couldn't be uploaded now. DCF (Central) also telephonically Directed on Dated 5 th October 2015 to submit these KML files in soft copy and Hardcopy to The Moef Office (Central Zone) Lucknow. We have submitted these KML files in Four soft and hard copies to The DFO Baran.
2	In Part-I, it has been mentioned by the user agency that for present proposal, the forest land is required in Single village namely Gadar whereas the proceeding of gramsabha meeting have been attached for the Village Bichi .	In Part-I, it has been mentioned by the user agency that for present proposal, the forest land is required in Two villages namely Gadar and Rampur Upreti whereas the proceeding of gramsabha meeting have been attached as required. Both of These villages are in Gram Panchayat Bichi . Gramsabha is held at the gram Panchayat headquarter So Gramsabha proceedings has been attached for Bichi Panchayat. We have attached corrected gramsabha proceedings in EDS.
3	The proceedings of Sub-Divisional level Committee are general without specifically mentioning the name of village and the required forest land.	The proceedings of Sub-Divisional level Committee are submitted specifying the name of village and the required forest land. We have attached corrected Sub-Divisional level Committee proceedings in EDS.

The above discrepancies have been removed by us and proposal has been submitted for further necessary action please.

Enclosed:-

1. CD with KML files of Road alignment and Compensatory Afforestation in Four copies.
2. Hard Copy of the KML file in four copies.


EXECUTIVE ENGINEER
Public Works Department
Div Shahabad