



कार्यालय

फोन/फैक्स नं०- 01375-224233
E-Mail dfobarkot@gmail.com
वन मित्र कॉल सेंटर- 9208008000

प्रभागीय वनाधिकारी, अपर यमुना वन प्रभाग, बड़कोट,
पत्रांक- 2713 / 12-1 दिनांक, बड़कोट, मई 05, 2016।

सेवा में,

वन संरक्षक,
यमुना वृत्त, उत्तराखण्ड,
देहरादून।

विषय:- जनपद उत्तरकाशी के विधान सभा क्षेत्र यमुनोत्री में हनुमानचट्टी से पिडकी मदेश मोटर मार्ग निर्माण (लम्बाई 4.50 कि०मी०) हेतु 2.895 है० वन भूमि का वन संरक्षण अधिनियम 1980 के तहत गैर वानिकी कार्य हेतु लो०नि०वि० बड़कोट को प्रत्यावर्तन प्रस्ताव।

सन्दर्भ:- आपके कार्यालय पत्रांक-2603/12-1(1), दिनांक 26.04.2016।

महोदय,

कृपया अपने उपरोक्त सन्दर्भित पत्र का अवलोकन करने की कृपा करें। नोडल अधिकारी के स्तर से विषयगत मोटर मार्ग प्रस्ताव पर लगाई गई आपत्ति के संबंध में अवगत कराना है कि प्रश्नगत क्षेत्र का हरियाली घनत्व प्रभाग की प्रबन्ध योजना के अनुसार 0.7 है जिसे अग्रेजी प्रपत्र फार्म-ए पार्ट-2 के बिन्दु संख्या-4 में भर दिया गया है। उक्त सूचना आनलाईन ई०डी०एस० के माध्यम से अपलोड कर आपको प्रेषित की गई है। जिसकी हार्ड प्रति पृथक से प्रेषित की जा रही है।

संलग्नक:- उपरोक्तानुसार।

भवदीय,

(डी०के० सिंह)

प्रभागीय वनाधिकारी,
अपर यमुना वन प्रभाग, बड़कोट।

PART-II

(To be filled by the concerned Deputy Conservator of Forest) State Serial No. of proposal : UK-036/2016

1. Location of the project/Scheme : Uttarakhand

(i) State / Union Territory : Uttarakhand (ii) District : Uttarkashi (iii) Forest Division : Upper Yamuna, Barkot (iv) Area of forest land proposed for diversion (in ha.) : 2.895 (v)

Category : Road (construction of hanumanchatti pindki mardresh motar marg)

2. Legal status of forest land proposed for diversion :

| S. No. | Division | Forest Land(ha.) | Legal Status |
|--------|----------------------|------------------|------------------|
| 1 | Upper Yamuna, Barkot | 0.8685 | Reserved Forest |
| 2 | Upper Yamuna, Barkot | 2.0265 | Civil Soyam land |

Division 1. : Upper Yamuna, Barkot

3. District wise area to be diverted in the division :

| S. No. | District | Area(ha.) |
|--------|------------|-----------|
| 1 | Uttarkashi | 2.895 |

4. Details of Vegetation available in the forest land proposed for diversion :

(ii) Density of vegetation

| S. No. | Area(in ha.) | Density | Eco-Class |
|--------|--------------|---------|-----------|
| 1 | 2.895 | 0.7 | Eco 5 |



| S. No. | Scientific Name | Local Name | (31-60)cm. | (61-90)cm. | (91-120)cm. | (121-150)cm. | (>150)cm. |
|--------|-------------------------|------------|------------|------------|-------------|--------------|-----------|
| 1 | Buxus wallichiana | Papdi | 13 | 5 | 0 | 0 | 0 |
| 2 | Pyrus pashia | Mahel | 0 | 2 | 0 | 1 | 0 |
| 3 | Misc. Species | Padam | 1 | 0 | 0 | 0 | 0 |
| 4 | Juglan Regia | Akhrot | 0 | 2 | 0 | 0 | 0 |
| 5 | Aesculus indica | Pangar | 0 | 0 | 0 | 1 | 1 |
| 6 | Alnus Nepalensis | Utis | 5 | 3 | 3 | 2 | 7 |
| 7 | Misc. Species | Katmari | 0 | 1 | 0 | 0 | 0 |
| 8 | Celtis australis | Khadik | 5 | 4 | 5 | 2 | 4 |
| 9 | Misc. Species | Ayar | 8 | 4 | 12 | 4 | 5 |
| 10 | Misc. Species | Kandara | 0 | 0 | 1 | 0 | 0 |
| 11 | Quercus leucotricophora | Banj | 0 | 0 | 0 | 0 | 1 |
| 12 | Quercus floribunda | Moru | 2 | 3 | 6 | 4 | 8 |
| 13 | Misc. Species | Kimu | 0 | 0 | 0 | 1 | 0 |





5. Working plan prescription for the forest land proposed for diversion : Rana-3 under protection working circle. road will be constructed according to advice and report given by the geological scientist.

6. Brief note on vulnerability of the forest area to erosion : The area is geographically suitable as per report.

7. Approximate distance of the proposed site for diversion from boundary of forest(in km.) : 0.50
8. Significance of the forest land proposed for diversion from wildlife point of view :
- (i). Details of wildlife present in and around the forest land proposed for diversion : Tiger, bear, Monkey, ghurad etc
- (ii). Whether forms part of national park, wildlife sanctuary, biosphere reserve,tiger reserve, elephant corridor, wildlife migration corridor etc. : No
- (iii). Whether the forest land proposed for diversion is located within eco-sensitive zone(ESZ) of the Protected Area notified under Wildlife(Protection) Act,1972 (Note: In case, ESZ of a Protected Area is not notified,then,10kms distance from boundary of the Protected Area should be treated as ESZ): No
- (iv). Whether any national park, wildlife sanctuary, biosphere reserve, tiger reserve, elephant corridor, wildlife migration corridor etc., is located within 1 Km. from boundary of the forest land proposed for diversion : No
- (v). Whether any rare/endangered/unique species of flora and fauna found in the area : No
9. Details of any protected archaeological/heritage site/defence establishment or any other important monument located in the area, if any :
- (i). Whether any protected archaeological/heritage site/defence establishment or any other important monument is located in the area : No
10. Comment as to the reasonability of the extent of the forest land proposed for diversion :
- (i). Whether the requirement of forest land as proposed by the user agency is unavoidable and bare minimum for the project : Yes
11. Details of violation(s), if any ,committed :
- (i). Whether any work in violation of the Act or guidelines issued under the Act has been carried out : No
12. Whether work in violation is still in progres(Yes/No) : No
13. Details of compensatory afforestation scheme :

(i). Patch Wise Details

| Patch Wise Details | | | | | | |
|--------------------|---------------|---------|--------------|--------------------------|---|---|
| S.no | District Name | Village | Area(in ha.) | khasra | KML file | Present Owner file |
| 1 | Uttarkashi | durbil | 5.79 | 1049,1098,1603,1909,2995 |  |  |

- (ii). Upload a scanned copy of the Geo-referenced map of the forest land proposed for C.A. prepared by using DGPS or Total Station:  (iii). Upload a copy of Survey of India Toposheet indicating boundary of forest land proposed for C.A:  (iv). Total Financial Outlay for C.A: 5.19 (v). Whether the land identified by User Agency is suitable for CA and from management point of view?: Yes (vi). Copy of certificate regarding suitability of land identified for CA and from management point of view:  (vii). Copy of detailed CA scheme including species to be planted,implementing agency,time schedule,cost structure etc.: 

Additional information Details :

| S. No. | Documents | Remarks |
|--------|-----------|---------|
| | NIL | |

14. District Profile :

| S.no | District Name | Geographical area of the district (in ha.) | Forest area of the district (in ha.) | Total forest area diverted since 1980 (in ha.) | No. of Approved Cases | Forest Land including penal C.A. (in ha.) | Progress of compensatory afforestation as on(date) | A) Forest land (in ha.) | B) Non-forest land (in ha.) |
|------|---------------|--|--------------------------------------|--|-----------------------|---|--|-------------------------|-----------------------------|
| 1 | Uttarkashi | 801600 | 695783.35 | 135.1275 | 91 | 224.62 | 29/02/2016 | 34.27 | 190.35 |

(डी० के० सिंह)
प्रभागीय वनाधिकारी
अपर सफुना वन प्रभाग
बड़कोट (उत्तरकाशी)