

**GOVERNMENT OF ASSAM
ENVIRONMENT AND FOREST DEPARTMENT
DISPUR, GUWAHATI-6**

ECF No.198419/158

Dated Dispur, the 5th January, 2022

To : The Regional Officer,
Government of India,
Ministry of Environment, Forest & Climate Change,
Integrated Regional Office, 4th Floor, Housefed Building,
G.S Road, Rukminigaon, Guwahati-781022

Sub : **Forest diversion proposal of 5.11 hectares of forest land for operation of Bheleuguri Stone Mahal in Doboka Reserved Forest under Nagaon Division in favour of Md. Kamal Ahmed**

Ref : Govt. of India letter F. No 3-AS C 131/2022/GHY/2933-2934 dated 29.08.2022

Sir,

In inviting a reference to your letter on the subject cited above, I am directed to furnish herewith the following additional information/documents as sought vide letter under reference for favour of your kind information and necessary action:-

Govt. of India letter F. No 3-AS C 131/2022/GHY/2933-2934 dated 29.08.2022	Information Provided
Query No.1	A cluster of three MCAs Viz Bheleuguri, Lankaijuri, and Beldenga had already been identified including the present one. The two MCAs had also been sent for FC approval. A Google map of showing the cluster of three MCA is enclosed herewith.
Query No. 2	The Divisional Forest Officer, Nagaon Division stated that on scrutiny of the office works it is seen that mahal was operated since 1992-93. As per report of the Range Officer, the previous Mahal was operated namely Bheleuguri Stone Mahal no.1 (A), (B) and (C). Therefore, it is observed the mining has been operated from the past as per google satellite image.
Query No. 3	The Divisional Forest Officer, Nagaon Division stated that there was no violation observed in the proposed mining area.
Query No. 4	MMDRR and DMFT funds realized and will be utilized for the stated purpose.
Query No. 5	The Divisional Forest Officer, Nagaon Division stated that there are no Court Case is involved in the proposed mining area.

Contd./-

Query No. 6	Scientific mining will be carried out as prescribed in the Mining plan and EC conditions. Care will be taken to avoid the Hydrological layers.
Query No. 7	The Human Elephant Conflict (HEC) Mitigation and Wildlife Conservation Plan will be submitted before accordance of Final Settlement of the MCA.
Query No. 8	The restoration plan will be implemented as per the approved mining plan and as per the conditions of "Final Approval".
Query No. 9	The User Agency already submitted the Forest Right Act, 2006 certificate.
Query No. 10	The User Agency stated that the process of mutation and notification to Protected Forest / Reserve Forest of CA area will be completed in due course of time after the approval of Stage-I (IPA) and before accordance of Final Approval. The User Agency submitted Undertaking in this regard. (Copy enclosed as Annexure-I)
Query No. 11	The component wise break-up of the proposed area along with the safety zone area: Mining Area: 5.0 hectares. Approached Road: 0.11 hectares Safety Zone under Mining Area; 0.86 hectares (within mining Area) A google map is enclosed herewith.
Query No. 12	The total estimate for plantation in the Safety Zone area is Rs. 27,22,027/- . A scheme for estimate of 0.86 hectare Plantation for creation of safety zone along Mining Area is enclosed herewith.

Yours faithfully,

(I. Kalita, ACS)

Addl. Secretary to the Govt. of Assam
Environment and Forest Department

Dated Dispur, the 5th January, 2022

Memo ECF No.198419/158-A

Copy to:-

The Principal Chief Conservator of Forests & HoFF, Assam Panjabari Ghy-37.

(E-SIGNED)

Addl. Secretary to the Govt. of Assam
Environment and Forest Department

GOVERNMENT OF ASSAM
OFFICE OF THE PRINCIPAL CHIEF CONSERVATOR OF FORESTS AND
HEAD OF FOREST FORCE, ASSAM
ARANYA BHAWAN, PANJABARI, GUWAHATI-37

Email: adlpccf.nodal@gmail.com

No. FG.27/FCA/Proposal/ Bheleuguri S.Q/Nagaon Division

Date: 04.01.2023

To,

The Additional Chief Secretary to the Government of Assam
Environment and Forest Department, Dispur, Guwahati-6.

Sub: Forest diversion proposal of 5.11 hectares of forest land for operation of Bheleuguri Stone Mahal in Doboka Reserved Forest under Nagaon Division in favour of Md. Kamal Ahmed.

Ref: Government of India, MoEF&CC, IRO, Guwahati's letter No. 3-AS C 131/2022/GHY/2933-2934 dated 29.08.2022.

Sir,

With reference to the above, I am submitting herewith the additional information/documents as sought by the Government of India, MoEF& CC, Integrated Regional Office, Guwahati vide their letter No. 3-AS C 131/2022/GHY/2933-2934 dated 29.08.2022 as under-


Govt. of India letter No. 3-AS C 131/2022/ GHY/2933-2934 dated 29.08.2022	Information Provided
Query No.1	A cluster of three MCAs Viz Bheleuguri, Lankaijuri, and Beldenga had already been identified including the present one. The two MCAs had also been sent for FC approval. A Google map of showing the cluster of three MCA is enclosed herewith.
Query No. 2	The Divisional Forest Officer, Nagaon Division stated that on scrutiny of the office works it is seen that mahal was operated since 1992-93. As per report of the Range Officer, the previous Mahal was operated namely Bheleuguri Stone Mahal no.1 (A), (B) and (C). Therefore, it is observed the mining has been operated from the past as per google satellite image.
Query No. 3	The Divisional Forest Officer, Nagaon Division stated that there was no violation observed in the proposed mining area.
Query No. 4	MMDRR and DMFT funds realized and will be utilized for the stated purpose.
Query No. 5	The Divisional Forest Officer, Nagaon Division stated that there are no Court Case is involved in the proposed mining area.
Query No. 6	Scientific mining will be carried out as prescribed in the Mining plan and EC conditions. Care will be taken to avoid the Hydrological layers.
Query No. 7	The Human Elephant Conflict (HEC) Mitigation and Wildlife Conservation Plan will be submitted before accordance of Final Settlement of the MCA.

Query No. 8	The restoration plan will be implemented as per the approved mining plan and as per the conditions of "Final Approval".
Query No. 9	The User Agency already submitted the Forest Right Act, 2006 certificate.
Query No. 10	The User Agency stated that the process of mutation and notification to Protected Forest / Reserve Forest of CA area will be completed in due course of time after the approval of Stage-I (IPA) and before accordance of Final Approval. The User Agency submitted Undertaking in this regard. (Copy enclosed as Annexure-I)
Query No. 11	The component wise break-up of the proposed area along with the safety zone area: Mining Area: 5.0 hectares. Approached Road: 0.11 hectares Safety Zone under Mining Area; 0.86 hectares (within mining Area) A google map is enclosed herewith.
Query No. 12	The total estimate for plantation in the Safety Zone area is Rs. 27,22,027/- . A scheme for estimate of 0.86 hectare Plantation for creation of safety zone along Mining Area is enclosed herewith.

The above-mentioned information may kindly be sent to the Government of India, MoEF&CC, Integrated Regional Office, Guwahati accordingly.


Encl: As stated above.

Yours faithfully,


(Dr. C Muthukumaravel, IFS)
Chief Conservator of Forests &
Nodal Officer (FC Act), Assam

Copy to:

1. The Inspector General of Forests (C), Government of India, Ministry of Environment Forest and Climate Change, Integrated Regional Office, Guwahati, 4th Floor, Housefed Building, G S Road, Rukminigaon, Guwahati-781022 for favour of kind information.
2. The Additional Principal Chief Conservator of Forests (Territorial) Upper Assam Zone, Jorhat for kind information.
3. The Conservator of Forests, Northern Assam Circle, Tezpur for information.
4. The Divisional Forest Officer, Nagaon Division, Nagaon for information.
5. Md. Kamal Ahmed, Bheloguri Bazar, Vill-Bheloguri, P.O. Modertoli, P.S. Doboka, Hojai, Pin-782440 for information.


Chief Conservator of Forests &
Nodal Officer (FC Act), Assam

o/c

Google Map showing Location of Mahals Under Nagoan Division

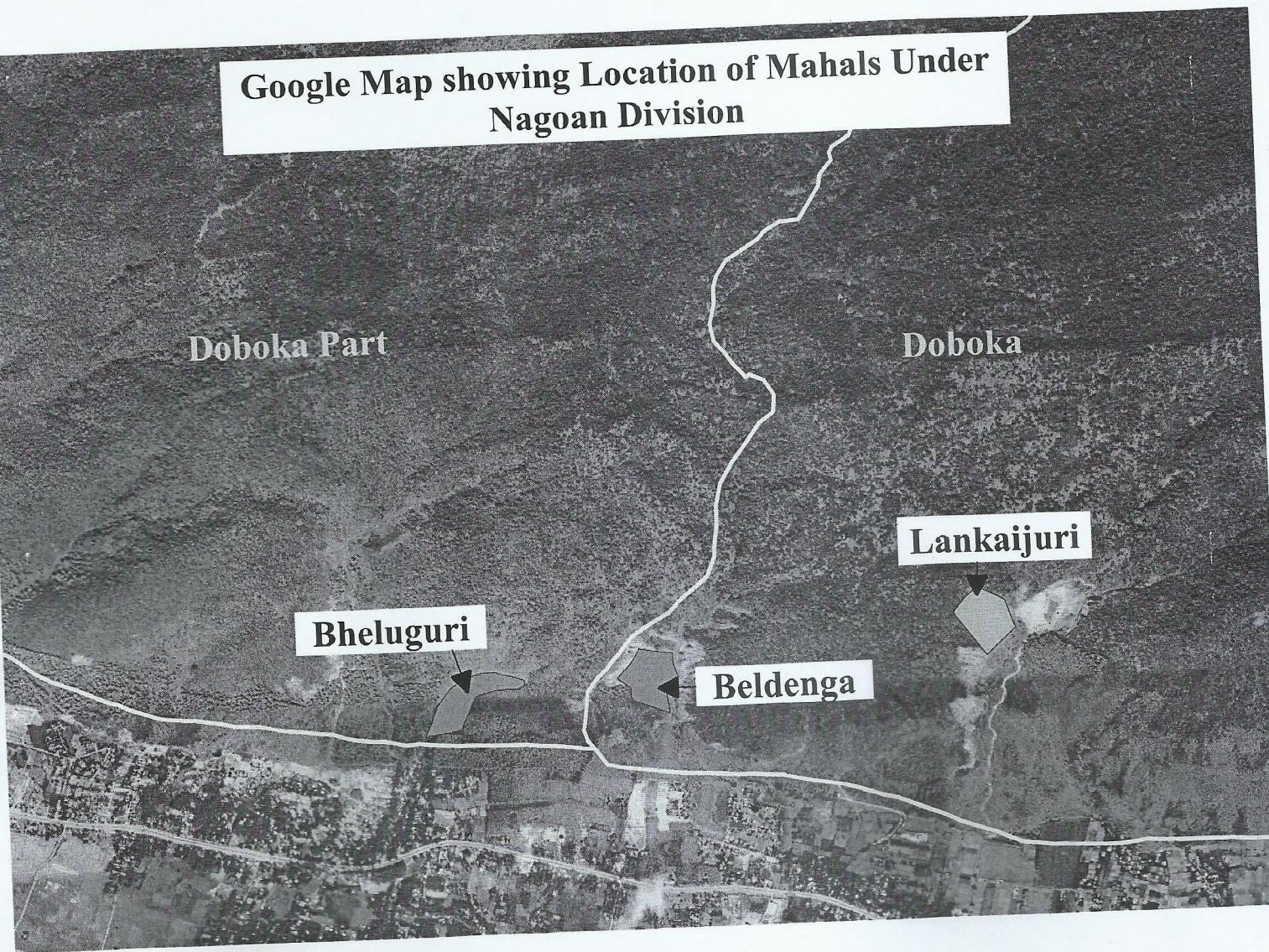
Doboka Part

Doboka

Bheluguri

Beldenga

Lankaijuri



पचास

₹ 50

₹ 50

FIFTY
RUPEES

RS. 50

असम ASSAM

6 929972

UNDERTAKING

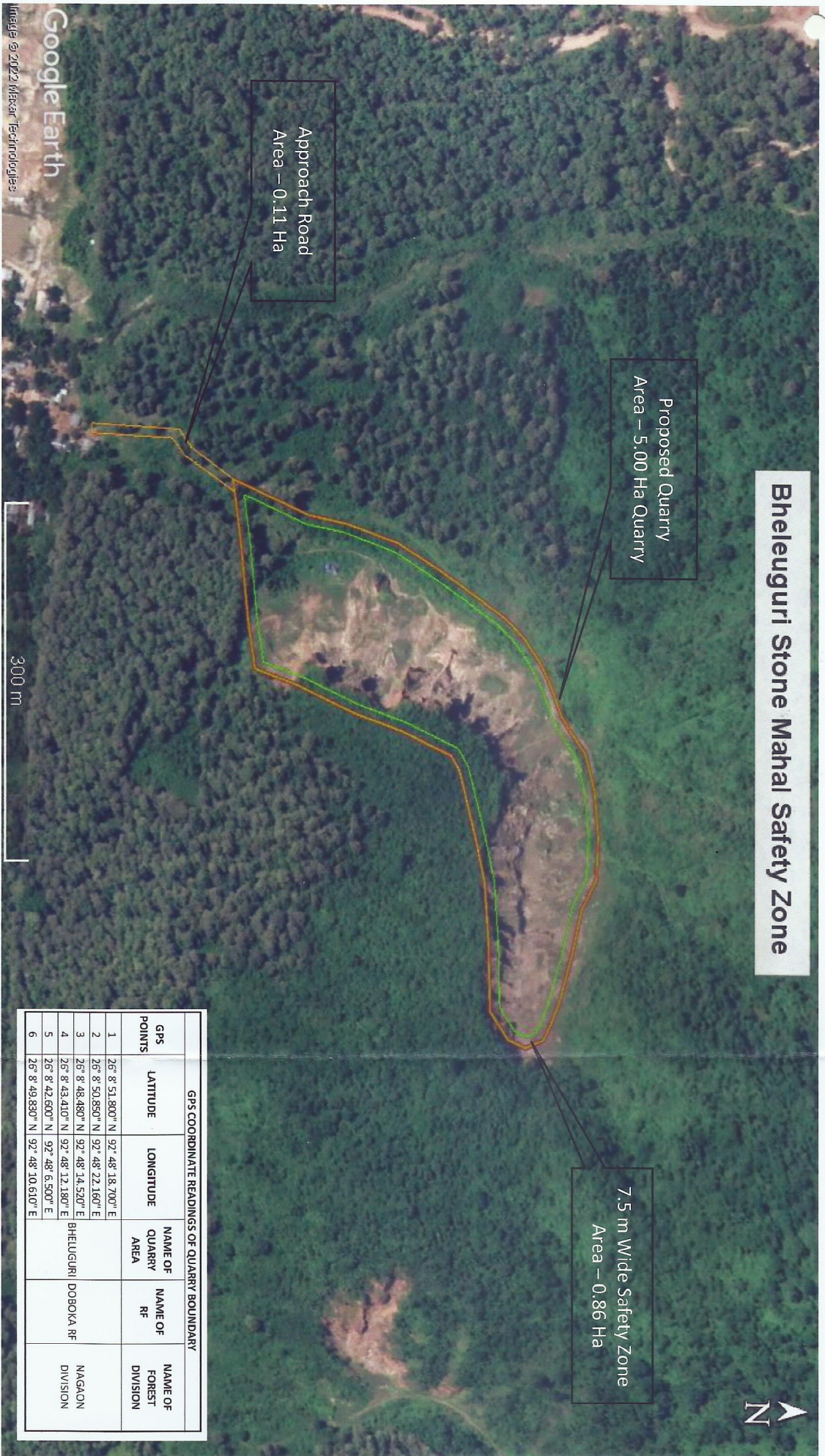
I Md. Kamal Ahmed hereby solemnly affirm and undertake that the mutation and notification of Reserved Forest/Proposed Reserved Forest of the non-forest land identified for Compensatory Afforestation area shall be provided prior to stage-II clearance against forest diversion proposal of 5.11 Ha. forest land for operation of Bheleguri Stone Mahal under Nagaon Division.

Place:- Bheleguri

Date:- 07-11-2022

Kamal Ahmed
Md. Kamal Ahmed
S/O- Sri KhalilurRahman
Vill: Bheleguri, P.O- Modertoli
P.S- Doboka, Dist:-Hojai

Bheleuguri Stone Mahal Safety Zone



GPS COORDINATE READINGS OF QUARRY BOUNDARY			NAME OF QUARRY AREA	NAME OF RF	NAME OF FOREST DIVISION
GPS POINTS	LATITUDE	LONGITUDE			
1	26° 8' 51.800" N	92° 48' 18.700" E	BHELEUGURI	DOBOKA RF	NAGAON DIVISION
2	26° 8' 50.850" N	92° 48' 22.160" E			
3	26° 8' 48.480" N	92° 48' 14.520" E			
4	26° 8' 43.410" N	92° 48' 12.180" E			
5	26° 8' 42.600" N	92° 48' 6.500" E			
6	26° 8' 49.830" N	92° 48' 10.610" E			

Handwritten signature

Estimate for 0.86 Ha. Plantation for Creation of Safety Zone along Mining Boundary

Area (ha.)	0.86
Spacing (m x m)	2 X 2
Number of Saplings/ ha	2500
Length of Fence (RM)	1500 *
Wage rate (Rs.)	320
Increase in wage rate for subsequent years by a factor	1.1 **

Sl. No.	Particulars of works	Units	Qty./ Ha.	Total Qty.	Rate/ Unit	Amount (Rs.)	Applicable rate of GST/ Cess etc.	
							GST	Labour Cess
A	ERECTION OF FENCING							
	(a) Cost of full chain link fencing (4' ht with 10 guage 3" dia link) with 2 strand barbed wire. to be filled on pre-cast RCC pillars of specific specification and size (2.1m x 0.125m x 0.125m) as per detail specification attached at 2.5 m apart, including transportation, fitting and fixing for 1500 RM @ Rs. 1706/RM as per estimate (Inclusive of 14.05% GST and 1% Labour Cess)	RMs		1500	1706	2559000		
	<i>Sub Total</i>					2559000		
B	INFRASTRUCTURE IN PLANTATION AREA							
	Cost of tools & implements	Set		1	10000	10000		
	<i>Sub Total</i>					10000		
	<i>GST</i>					1200	12%	
	<i>Labour Cess</i>					100		1%
	Total					11300		
C	ADVANCE WORK							
	Raising of Nursery for creation including vacancy filling for 3 (three) years (25% + 15% + 10%) and site nursery mortality 15% by using polypots	Nos.	4125	3547.5	10	35475		
	Site selection, surveying, demarcation, jungle cutting, slash disposal etc. 40DLs/ha.	DLs	40	34	320	10880		
	<i>Sub Total</i>					46355		
D	CREATION							
	Soil working, carriage of stumps, polypot seedling and planting at the plantation site including, dibbling of seeds wherever necessary to complete raising of plantation with all necessary operation @ 50 DLs/ ha	DLs	50	43	320	13760		
	<i>Sub Total</i>					13760		
E	1ST YEAR MAINTENANCE							
	4 weeding, mulching and fire protection works @ 25 DLs/ ha/ weeding	DLs	25	21	320	6720		
	Contingency	LS				5000		
	<i>Sub total</i>					11720		
	2ND YEAR MAINTENANCE							

	4 weedings, mulching & fire protection works @ 25 DLs/ha/weeding	DLs	40	34	352	11968			
	25% vacancy filling by 1 year old seedlings from nursery @ 28 DLs/ha	DLs	28	22	352	7744			
	Contingency	LS				5000			
F	<i>Sub Total</i>					24712			
	3RD YEAR MAINTENANCE								
	4 weedings, mulching & fire protection works @ 20 DLs/ ha/ weeding	DLs	20	17	387.2	6582.4			
	15% Vacancy filling by 2 year old seedlings from nursery @ 23 DLs/ ha	DLs	23	18	387.2	6969.6			
	Maintenance of fencing	LS				5000			
	Contingency	LS				5000			
G	<i>Sub Total</i>					23552			
	4TH YEAR MAINTENANCE								
	3 weedings, fire protection works @ 15DLs/ ha/ weeding	DLs	15	13	425.92	5536.96			
	Maintenance of fencing	LS				5000			
	Contingency	LS				5000			
H	<i>Sub Total</i>					15536.96			
	5TH YEAR MAINTENANCE								
	Climber cutting, 3 weedings & other silvicultural works and fire protection works @ 15 DLs/ ha	DLs	15	13	468.512	6090.656			
	Maintenance of fencing	LS				5000			
	Contingency	LS				5000			
I	<i>Sub Total</i>					16090.66			
	Grand Total					2722027			
	Rupees Twenty Seven Lakhs Twenty Two Thousand Twenty Seven only								

22/12/2022
 Divisional Forest Officer
 Nagaon Division, Nagaon

Divisional Forest Officer
 Nagaon Division