

राजस्थान सरकार
वन विभाग

क्रमांक प. 1 (137)वन/2022

जयपुर, दिनांक :-

सहायक महानिरीक्षक (केन्द्रीय)
पर्यावरण, वन एवं जलवायु परिवर्तन मंत्रालय,
भारत सरकार, हैड क्वार्टर,
इंदिरा पर्यावरण भवन, जोर बाग रोड़,
नई दिल्ली 110003।

विषय:- Diversion of 248.5515 ha of forest land in favour of DMG, Rajasthan in
Pahadpur Block A & B for mining and generation of employment and
generation of District in the State of Rajasthan(FP/RJ/MIN/149012/2021).

संदर्भ:- प्रस्ताव पर आपका आक्षेप दिनांक 11.08.2025

महोदय,

उपरोक्त विषयान्तर्गत संदर्भित आक्षेप के क्रम अति. प्रधान मुख्य वन संरक्षक एवं
नोडल अधिकारी एफसीए के पत्र क्रमांक 14()2024/एफसीए /प्रमुवसं/83 दिनांक 20.
01.2026 से प्राप्त प्रत्युत्तर की प्रति की संलग्न प्रेषित कर अनुरोध है कि कृपया प्रस्ताव
के संबंध में आवश्यक स्वीकृति जारी कराने का श्रम करावें।

संलग्न:- उपरोक्तानुसार।

भवदीय

(बीजो जॉय)
विशिष्ट शासन सचिव, वन

RajKaj Ref No.:
20365053

eSign DSC

Document certified by BIJO JOY
<Joybijo@gmail.com>

Digitally Signed by Bijo Joy
Designation : Special
Secretary To Government
Date :05-02-2026 05:30:23

कार्यालय प्रधान मुख्य वन संरक्षक (वन बल प्रमुख) राजस्थान,

अरण्य भवन, झालाना सांस्थानिक क्षेत्र, जयपुर-302004

ई-मेल:-ccf.fca.rajasthan@gmail.com Tel. No. 0141-2713949

क्रमांक: एफ. 14(PWR_TRANS/488903)2024/एफसीए/प्रमुखसं/ 83

दिनांक 20/1/26

विशिष्ट शासन सचिव,
वन, पर्यावरण एवं जलवायु परिवर्तन मंत्रालय,
राजस्थान सरकार,
शासन सचिवालय, जयपुर।

विषय:-Diversion of 248.5515 ha. of forest land in favour of DMG, Rajasthan in Pahadpur Block A & B for mining and generation of employment and earning of revenue for Government in Bharatpur District in the State of Rajasthan. (Proposal no. FP/RJ/MIN/149012/2021)

संदर्भ:-भारत सरकार द्वारा जारी EDS दिनांक 11.08.2025 क्रम में।


महोदय,

उपर्युक्त विषयान्तर्गत संदर्भित आलौच्य प्रकरण में भारत सरकार द्वारा दिनांक 11.08.2025 से ई.डी.एस जारी किया गया था, जिस क्रम में मुख्य वन संरक्षक भरतपुर ने अपने पत्र क्रमांक 102 दिनांक 08.01.2026 से उक्त ई.डी.एस का जवाब परिवेश पोर्टल पर अपलोड कर दिया गया है।

अतः मुख्य वन संरक्षक भरतपुर के जवाब से यह कार्यालय सहमत है, प्रस्ताव अग्रिम कार्यवाही हेतु प्रेषित है।

संलग्न:- उपरोक्तानुसार।

भवदीया,


(जी. जे. कंधिया)

अतिरिक्त प्रधान मुख्य वन संरक्षक,
एवं नोडल अधिकारी एफसीए,
राजस्थान, जयपुर,

File No.:8-14/2021-F(Vol.)
Government of India
Ministry of Environment, Forests and Climate Change
(FC Division)

Agni Wing, 1st Floor,
Indira Paryavaran Bhawan,
Jor Bagh Road, Aliganj,
New Delhi- 110003

Dated: As per e-sign

To

The Principal Secretary (Forests),
Government of Rajasthan,
Jaipur.

Subject: Diversion of 248.5515 ha of forest land in favour of DMG, Rajasthan in Pahadpur Block A & B for mining and generation of employment and generation of District in the State of Rajasthan (Online proposal No.FP/RJ/MIN/149012/2021)-regarding.

Madam/Sir,

Please refer to Government of Rajasthan's letter No.P.1(37)VAN/2022 dated 09.07.2025 on the above mentioned subject. In this context, the observations of the Ministry are as follows:-

(i) The State Government instead of submitting the condition-wise compliance on the conditions stipulated in FC approval for diversion of 398.0085 ha of forest land under the Van (Sanrakshan Evam Samvardhan) Adhiniyam, 1980 vide Ministry's letter No. 8-14/2021-FC dated 11.03.2022, the State Govt. has submitted the cluster Mining plan of Paharpur Sandstone Mine (Block A & B). The State Govt. shall submit condition-wise compliance of earlier approval.

(ii) Further, As per para 7.8 (i) (e) given in Chapter-7 of the Consolidated Handbook of Guidelines and clarification issued under Van (Sanrakshan Evam Samvardhan) Adhiniyam, 1980 issued by the Ministry on dated 29.12.2023 states that "Any proposal for diversion of forest for mining involving any forest land in respect of which diversion has been approved earlier will invariably be submitted along with the present status of compliance of the conditions of all previous FCs duly certified by the concerned Regional Officer of the MoEF&CC". Therefore, the State Government shall submit the compliance report on the conditions stipulated in the approval accorded by the Ministry's letter No. 8-14/2021-FC dated 11.03.2022 duly certified by RO, Gandhinagar.

(iii) The KML file for the areas of 15.30 ha falling in the Eco-Sensitive Zone of Bandh Baretha WLS and 44 ha. proposed to be deleted from the original diversion proposal has not been submitted. The State Government shall submit the same.

(iv) As per Point No 16 of Para 7.2 given in Chapter-7 of the Consolidated Handbook of Guidelines and clarification issued under Van (Sanrakshan Evam

Samvardhan) Adhiniyam, 1980 issued by the Ministry on dated 29.12.2023 states that "the proposals on forest land under litigation or sub-judice on account of an issue pertaining to the Indian Forest Act, 1927 (16 of 1927), Local Forest Act, or said Adhiniyam shall be dealt as per the orders, Judgements passed by the Courts or Tribunals in such cases and the date of applicability of the Adhiniyam in various types of lands shall be in accordance with the direction, if so, passed by the Courts/Tribunals". Accordingly, the State Government shall submit the view/comment on the above alongwith present status of Court Case.

In view of the above, it is requested to furnish the above information at the earliest for further necessary action in the matter.

Yours faithfully,

(Deepika Chaudhary)

Assistant Inspector General of Forests

Copy to:

- 1.The PCCF & HoFF, Govt. of Rajasthan, Jaipur;
2. The Nodal Officer (FCA), Department of Forests, Govt. of Rajasthan, Jaipur;
3. The IGF (Central), Regional Office, MoEF&CC, Gandhinagar;
- 4.The Sub-Office, MoEF&CC, Jaipur.

-

-

**Digitally signed by
Deepika Chaudhary
Date: 11-08-2025
10:04:36**

कार्यालय मुख्य वन संरक्षक, भरतपुर

कैवलादेव नेशनल पार्क के सामने केन्द्रीय पौधशाला, भरतपुर

email-ccf.bhp.forest@rajasthan.gov.in, phone no. 05644-226017

क्रमांक एफ () एफ.सी.ए./मुवसंभ/2022-23/ 102

दिनांक 8/11/26

निमित्त

प्रधान मुख्य वन संरक्षक एवं

नोडल अधिकारी एफ.सी.ए.

राजस्थान जयपुर।

विषय—Diversion of 248.5515 ha. Of forest land in favour of DMG, Rajasthan in paharpur Block A and B for mining and generation of employment and earning of revenue for Government in Bharatpur District in the State of Rajasthan (Proposal No. FP/RJ/min/149012/2021)

संदर्भ—आपका पत्रांक 1522 दिनांक 11.09.2025 एवं उप वन संरक्षक, भरतपुर का पत्र क्रमांक 131 दिनांक 06.01.2026 एवं

महोदय,

उपरोक्त विषयांतर्गत आपके उक्त संदर्भित पत्र द्वारा उक्त आलोच्य प्रत्यावर्तन प्रस्ताव के सम्बन्ध में बिन्दुवार सूचना चाही गई थी। उक्त के सम्बन्ध में उप वन संरक्षक, भरतपुर द्वारा अपने संदर्भित पत्र से आक्षेपों की बिन्दुवार पालना रिपोर्ट/सूचना (परिवेश पोर्टल 1.0 पर) इस कार्यालय को अग्रिम कार्यवाही हेतु प्रेषित की है।

अतः उप वन संरक्षक, भरतपुर के उक्त संदर्भित पत्र द्वारा प्रेषित आक्षेपों की बिन्दुवार पालना रिपोर्ट/सूचना इस पत्र के साथ आवश्यक कार्यवाही हेतु संलग्न प्रेषित है।

संलग्न—उक्तानुसार।

भवदीय

(पी० कथिरवेल)

मुख्य वन संरक्षक,
भरतपुर



कार्यालय उप वन संरक्षक, भरतपुर

क्रमांक: एफ()FCA/उवसं/2023/ 131
निमित्त,

दिनांक: 06/01/2026

मुख्य वन संरक्षक,
भरतपुर।


विषय:- Diversion of 189.2515 ha of forest land in favour of DMG, Rajasthan in paharpur Block A & B for Mining and generation of employment and generation of District in the State of Rajasthan (FP/RJ/MIN/149012/2021)

महोदय,

उपरोक्त विषयान्तर्गत निवेदन है कि आपके कार्यालय द्वारा परिवेश पोर्टल पर लगाये गये आक्षेपों की पूर्ति यूजर एजेंसी के पत्र क्रमांक सखअ/रूप/भरत/मानचित्र/2025/966 दिनांक 19.11.2025 द्वारा निम्नानुसार करते हुए जबाब आवश्यक कार्यवाही हेतु प्रेषित है:-

| S. No. | Query | Reply |
|--------|--|--|
| (i) | The state government instead of submitting conditionwise compliance on the conditions stipulated in FC approval of diversion of 398.008 ha of forest land under the van (Sanrakshan Evam Samvardhan) Adhiniyam 1980 vide ministry's letter No. 8-14/2021-FC dated 11.03.2022, the state government has submitted the cluster mining plan of Paharpur Sand Stone Mine (Block A & B) The State Govt. shall submit conditionwise compliance of earlier approval. | Conditionwise compliance on the conditions stipulated in FC approval of diversion of 398.0085 ha of forest land under the van (Sanrakshan Evam Samvardhan) Adhiniyam 1980 vide ministry's letter No. 8-14/2021-FC dated 11.03.2022 was submitted vide this office letter No. 11602 dated 10/11/2023 and 3152 dated 03/04/2025 (copy attached) Again attached Annexure -1 |
| (ii) | Further as per para 7.8 (i) (e) given in chapter- 7 of the consolidated handbook of guidelines and clarification issued under the van (Sanrakshan Evam Samvardhan) Adhiniyam 1980 on dated 29.12.2023, states that "Any proposal for diversion of forest for mining involving any forest land in respect of which diversion has been approved earlier will invariably be submitted along the present status of compliance of the conditions of all previous FCs duly certified by the concerned regional officer of the MOEF&CC". Therefore, the state government shall submit the compliance report on the conditions stipulated in the approval accorded by the ministry's letter no. 8-14/2021-FC dated 11.03.2022 duly certified by RO Gandhinagar | Conditionwise compliance on the conditions stipulated in FC approval of diversion of 398.0085 ha of forest land under the van (Sanrakshan Evam Samvardhan) Adhiniyam 1980 vide ministry's letter No. 8-14/2021-FC dated 11.03.2022 was submitted vide this office letter No. 11602 dated 10/11/2023 and 3152 dated 03/04/2025 (copy attached) again attached Annexure -1 |

| | | |
|-------|--|--|
| (iii) | The KML file of the areas of 15.30 ha falling in the eco-sensitive zone of Bandh Baretha WLS and 44 ha. Proposed to be deleted from the original diversion proposal has not been submitted. The state government shall submit the same. | KML files of the areas of 15.30 ha falling in the eco-sensitive zone of Bandh Baretha WLS and 44 ha. Proposed to be deleted from the original diversion proposal are prepared and submitted in the pen drive . |
| (iv) | As per point no 16 of para 7.2 given in chapter 7 of the consolidated handbook of guidelines and clarification issued under the van (Sanrakshan Evam Samvardhan) Adhiniyam 1980 issued by the ministry on dated 29.12.2023 states that " The proposals for forest land under litigation or sub-judice on account of an issue pertaining to the Indian forest act, 1927 (16 of 1927), Local Forest Act, or said Adhiniyam shall be dealt as per the orders, judgements passed by the courts or Tribunals in such cases the date of applicability of the Adhiniyam in various types of lands shall be in accordance with the direction, if so, passed by the Courts/Tribunals". Accordingly, the State Government shall submit the view/comment on the above alongwith present status of the court case. | Matter related to 44 ha. Part of original proposal is subjudice and still pending in hon'ble Rajasthan High Court Jaipur, was listed on 17.10.2025 in court no 13 but there was no hearing or no directions/orders were passed. The above land under litigation is already under possession of the department and status-quo is maintained. Moreover the 44 ha area under litigation is already deleted from the original proposal and reduced to 189.2515 ha. And KML file is also uploaded online/ submitted in pendrive herewith as per point no. (iii) Copy of latest case status/pagination status is attached herewith as Annexure - 2 |


 (प्रमोद कुमार धाकड)
 उप वन संरक्षक
 भरतपुर



कार्यालय उप वन संरक्षक, भरतपुर

क्रमांक: एफ()/ FCA/उवसं/2023/ 11602
निमित्त,

दिनांक: 10/11/23

मुख्य वन संरक्षक,
भरतपुर।

विषय:- Diversion of 189.2515 ha of forest land in favour of DMG, Rajasthan in Pahadpur Block A & B for mining and generation of employment and earning of revenue for Government in Bharatpur District in the State of Rajasthan-

(Proposal No- FP/RJ/MIN/149012/2021)

संदर्भ:- भारत सरकार के पत्र क्रमांक दिनांक 05.09.2023 एवं कार्यालय सहायक खनि अभियन्ता, खान एवं भू-विज्ञान, रूपवास जिला भरतपुर के पत्र क्रमांक 2907 दिनांक 06.11.2023 के क्रम में।

महोदय,

उपरोक्त विषयान्तर्गत में निवेदन है कि प्रकरण में भारत सरकार के संदर्भित पत्र लगाये गये आक्षेपों की पूर्ति कार्यालय सहायक खनि अभियन्ता, खान एवं भू-विज्ञान, रूपवास जिला भरतपुर के पत्र क्रमांक 2907 दिनांक 06.11.2023 द्वारा अनुपालना इस कार्यालय में प्रस्तुत की है।

अतः उक्त अनुपालना रिपोर्ट अनुसार आक्षेपों का प्रत्युत्तर आव यक कार्यवाही हेतु श्रीमान के समक्ष सादर प्रस्तुत है।

| क्र०स० | आक्षेप | अनुपालना |
|--------|--|---|
| 1. | The state government shall furnish condition-wise compliance on the conditions stipulated in FC approval for diversion of 398.0085 ha of forest land under FCA, 1980 vide Ministry's letter No. 8-14/2021 - FC dated 11.03.2022, including the area mined out so far. | Compliance report attached with Annexure I to 20. (Page no. - from 1 to 250) |
| 2. | The KML file for the areas of 15.30 ha falling in the Eco-Sensitive Zone of Bandh Baretha WLS and 44 ha proposed to be deleted from the original diversion proposal shall be provided. | CD of KML file attached. |
| 3. | The RO Jaipur shall revisit the area proposed for Compensatory Afforestation and ensure its suitability for the Compensatory Afforestation and submit a detailed report in this regard. RO Jaipur will also look into the details of Safety Zone proposed, whether the entire area is flanked with the safety zone or not? Moreover, the RO will also examine the conditions mentioned by the DFO and submit a clear recommendation on them. | Related to higher office. |
| 4. | The state Govt. shall submit the present status of the court case due to which the 44 ha area has been deleted from the instant proposal. | The court case is pending. On the Rajasthan High Court Jaipur website the next date of listing is being shown as date 11-03-2022 (copy attached Page no. - 251) |

संलग्न:- उपरोक्तानुसार।

Signature valid

Digitally signed by Ganesh Kumar Verma
Designation : Deputy Conservator of Forest
Date: 2023.11.10 11:21 IST
Reason: Approved 5 of 5

**REPORT TO STAGE-II FOREST CLEARANCE CONDITION 398.0085 HACTARE
FOREST LAND IN PAIHARPUR BLOCK A & B VILLAGE PAIHARPUR TEHSIL
ROOPWAS DISTRICT BHARATPUR (RAJASTHAN)
(ONLINE PROPOSAL NO. FP/RJ/MIN/125714/2021)**

MOEFCC'S Letter No. - 8-14/2021_FC Dated 11.03.2023

A: Conditions which need to be complied prior to handing over of forest land to user agency by the State Govt.:

| S.N | CONDITION | COMPLIANCE |
|------|---|---|
| i. | The State Government shall ensure that a detailed cluster Mining Plan shall be obtained prior to handover of forestland which will incorporate the scope of common green infrastructure for all sub-leases to optimize resources and minimize ecological impact. Necessary details of mining will be obtained, including total mining leases in the cluster, area and location of each mining lease, the strip around the mining leases to be used as safety zone, entry and exit points of mining lease and transportation of mined material, the area meant for stocking of mined material, the areas for dumping overburden, area left out of mining operations for reasons of slope, soil and water conservation etc. along with appropriate mitigative measures for the conservation of forest area and wild life. A copy of the same may be furnished to this Ministry within one month of receipt. | Approved cluster mining Plan and list of mining Leases with details uploaded by user agency. (Annexure-1) (Page no- 1 to 30) |
| ii. | The State Government shall ensure that the compliance of Scheduled Tribes and Other Traditional Forest Dwellers (Recognition of Forest Rights) Act, 2006 has been completed in accordance with the relevant Rules and Guidelines issued by the MOEF&CC in this regard, before handing over of forest land to the user agency; | FRA Certificate issued by District Collector Bharatpur (Copy Uploaded) by user agency. (Annexure-2) (Page no- 31 to 36) |
| iii. | The State Govt. shall ensure that the User Agency will obtain necessary Environmental Clearance, Wildlife Clearance, CRZ Clearance, if required; | Cluster Environment clearance obtained by user agency and individual Environment clearance obtained by Lessees (Copy Uploaded). Area does not falls in notified Wildlife Sanctuary and Eco Sensitive Zone, So Wildlife Clearance not required by user agency. (Annexure-3) (Page no- 37 to 211) |
| iv. | The State Government shall upload the KML files of the diverted area and the sites identified for compensatory afforestation in the E-green Watch portal, before handing over forest land to the user agency. | KML file of the diverted area of 398.0085 ha and sites identified for CA in the E-green watch portal uploaded. |

B: Conditions which need to be complied after handing over of forest land to the user agency by the State Govt.:

| | | |
|-----|--|---|
| i. | Legal status of the diverted forest land shall remain unchanged; | Undertaking has been submitted by the user agency. Digitally signed by Ganesha Kumar (Annexure-4) Designation : Deputy Conservator Of Forests Date: 2023.11.10 11:21 IST Reason: Approved 1 of 5 |
| ii. | The State Govt. shall ensure that Compensatory Afforestation shall be completed within the letter budget | |

Signature valid

| | | |
|-------|--|---|
| | Afforestation over the identified area shall be raised within a period of three years with effect from the date of issue of Stage-II approval and maintained for ten years thereafter in accordance with the approved plan by the State Forest Department from the funds provided by the user agency | allotment order-00002 dated 06-06-2023. (Annexure-21) (Page no-252 to 258) |
| iii. | The State Govt. shall ensure that the area allowed to be handed over to Forest Department vide Rajasthan Govt. order P02(17)raj/3/08 dated 08.02.2008 and thereafter notified under the provisions contained in Section 29 of the Rajasthan Forest Act, 1953 which is earmarked Compensatory Afforestation shall not be used for any other purpose. | Mentioned area will be used only for CA. |
| iv. | The State Govt. will keep a proper record of the area being used for Compensatory Afforestation against present proposal and ensure that the said area is not proposed against any other diversion proposal in future; | A proper record is being maintained and mentioned area will not be diverted for any other diversion proposal in future. |
| v. | The State Government shall ensure that the environment and water management measures to be adopted during mining and mine reclamation as per the approved Mining Plan are undertaken in a timely manner, and included in the Annual Compliance Report. The User Agency shall submit the Annual Compliance Report in respect of the stated conditions to the concerned Integrated Regional Office and to this Ministry every year regularly; | Approved Mining Plan of Leases Uploaded. Undertaking has been submitted by the user agency. (Annexure-5) (Page no- 213) |
| vi. | The State Government shall ensure that the plantation in safety zone and at other designated places in around the proposed area may be carried out under the supervision of expert institutions, like AFRI, Jodhpur to ensure successful. The fencing, protection and regeneration of the safety zone area shall be done appropriately as per existing rules thereunder; | Undertaking has been submitted by user agency and compliance awaited from the user agency. (Annexure-6) (Page no- 214) |
| vii. | Period of diversion of the said forest land under this approval shall be for a period co- terminus with the period of the mining lease proposed to be granted under the Mines and Minerals (Development and Regulation) Act, 1957, as amended in 2015 and the Rules framed there-under. However, the status will be reviewed by the FAC after 20 years to consider remaining availability of sandstone in the proposed forest diversion area and further protective/ reclamation measures to be taken; | User agency Agreed. Undertaking has been submitted by user agency. (Annexure-7) (Page no- 215) |
| viii. | The State Govt. shall ensure that the State Forest Department will implement the approved Integrated Wild Life Management Plan for the Sanctuary area in 500m width on the periphery of the Sanctuary towards Blocks A and B, including development of the buffer area and establishment of a Wildlife Rescue Centre at a suitable location. | Wildlife management plan has been approved by the Chief Wildlife Warden Jaipur and will be executed from next year after the allotment of budget. (Annexure-22) (Page no- 259 to 275) |
| ix. | The State Government shall ensure that small Naalas/anicuts in Bansi Pahadpur A and B blocks can be used as garland drains to provide / recharge water into Bandh Baretha Dam. All natural/man-made existing water bodies including village ponds shall be conserved and protected by user agency and no | Naalas/anicuts proposed and flow will be obstructed by User Agency. Digitally signed by Suresh Kumar Designation : Deputy Conservator Of Forest (Page no- 16) |

Signature valid

Date: 2023.11.10 11:11:21 IST
Reason: Approved 2 of 5 | Page

| | | |
|-------|--|---|
| | hindrance shall be caused to obstruct flow of water in such water bodies. State Govt. also ensured that the user agency may carry out the soil and moisture conservation activities on the banks to sustain water flow in the streams and the water streams in the diverted forest land shall be protected by the user agency in supervision of State Forest Department; | |
| x. | The State Government shall ensure that at least 10% of the District Mineral Foundation Trust Fund may be utilized for Tree Plantation on suitable sites, e.g. road side, around water bodies, etc. in the District (first preference in Banshi Pahadpur area) during the lease period under the supervision of State Forest Department for which undertaking has been given; | For utilization Tree Plantation. 10% amount of District Mineral Foundation Trust Fund approved by Governing Council Bharatpur. DCF Bharatpur appointed as executive agency for same work. Meeting minutes uploaded by user agency. (Annexure-9) (Page no- 217 to 219) |
| xi. | The State Govt. shall ensure that the user agency shall explore the possibility of translocation of maximum number of trees identified to be felled and any tree felling shall be done only when it is unavoidable and that too under strict supervision of the State Forest Department, and the User Agency will obtain permission for felling of trees as per applicable court orders Forest Act/Rules/Guidelines. | Undertaking has been submitted by user agency. (Annexure-10) (Page no- 220) |
| xii. | The State Govt. shall ensure that the constituted District Task Force on illegal mining shall meet at least once in three months and review that adequate action has been taken to prevent illegal mining on lands outside the approved mining leases in the Banshi Pahadpur area. | Undertaking has been submitted by user agency. Meeting minutes uploaded by user agency. (Annexure-11) (Page no- 221 to 227) |
| xiii. | The State Govt. and the user agency shall ensure that the mining may be carried out in a phased manner after taking due care for reclamation of the mined over area. The concurrent reclamation plan as per the approved mining plan shall be executed by the User Agency from the very first year, and an annual report on implementation thereof shall be submitted to the Nodal Officer, Forest (Conservation) Act, 1980, in the concerned State Government and the concerned Integrated Regional Office(IRO) of the Ministry. If it is found from the annual report that the activities indicated in the concurrent reclamation plan are not being executed by the User Agency, the Nodal Officer or the Regional Officer, IRO may direct that the mining activities shall remain suspended till such time, such reclamation activities area satisfactorily executed | As soon as mineral exhausted, it will be implemented. Undertaking has been submitted by the user agency. (Annexure-12) (Page no- 228) |
| xiv. | The User Agency shall pay the additional amount of NPV, if so determined, as per the final decision of the Hon'ble Supreme Court of India; | Additional amount of NPV will be deposited by User Agency, if any order passed by the Hon'ble Supreme Court of India. Undertaking has been submitted by the user agency. (Annexure-13) (Page no- 229) |
| xv. | The State Govt. shall ensure that no labour camp shall be established on the forest land and the User Agency shall provide fuels preferably alternate fuels | No labour camps will be established in the forest land. Undertaking has been submitted by the user agency. (Annexure-14) (Page no- 230) |

Signature valid

Digitally signed by Ganes Kumar

Deputy Commissioner

Date: 2023-11-10 11:21:11 IST

Reason: Approved 3 of 5

| | | |
|--------|--|--|
| | to the labourers and the staff working at the site so as to avoid any damage and pressure on the nearby forest areas | (Annexure-14) (Page no- 230) |
| xvi. | The State Govt. shall ensure that the boundary of the forest land being diverted shall be demarcated on ground at the project cost, using four feet high RCC pillars, each pillar inscribed with the serial number, DGPS coordinates, forward and backward bearings and distance from adjoining pillars etc; | Compliance awaited from user agency. Undertaking has been submitted by the user agency. (Annexure-15) (Page no- 231 to 245) |
| xvii. | The State Govt. and the user agency shall ensure that no residential or labour colony shall be constructed over forest land; | No residential /labour colonies will be constructed in forest land. Undertaking has been submitted by the user agency. (Annexure-16) (Page no- 246) |
| xviii. | The State Govt. shall ensure that the forest land proposed to be diverted shall under no circumstances be transferred to any other agency, department or person without prior approval of the Central Government and the layout plan of the proposal shall not be changed without the prior approval of the Central Government; | As per original proposal and uploaded Cluster Mining Plan. Mining Department has been delineated plots and E-auctioned for granting mining leases. After forest diversion, 41 Mining Leases sanctioned and 1 LOI issued to different persons/ firm by Mining Department. Undertaking has been submitted by the user agency. (Annexure-17) (Page no- 247) |
| xix. | The State Govt. shall ensure that no damage to the flora and fauna of the adjoining area shall be caused; | Undertaking has been submitted by user agency. Proper adherence to forest laws & regulations would be taken by forest department to ensure no damage is caused to the adjoining flora & fauna of forest area. (Annexure-18) (Page no- 248) |
| xx. | It may please note that violation of any of these conditions will amount to violation of Forest (Conservation) Act, 1980 and action would be taken as prescribed in para 1.21 of Chapter 1 of the Handbook of comprehensive guidelines of Forest (Conservation) Act, 1980 as issued by this Ministry's letter No. 5-2/2017-FC dated 28.03.2019;and | Undertaking has been submitted by user agency. (Annexure-19) (Page no- 249) |
| xxi. | The State Govt. shall ensure that the user agency shall comply all the provisions of the all Acts, Rules, Regulations, Guidelines, Hon'ble Court Order (s) and NGT Order (s) pertaining to this project, if any, for the time being in force, as applicable to the project. | Mining Lessees are bounded to follow provisions of the all Acts, Rules, Regulations, Guidelines, Hon'ble Court Order (s) and NGT Order (s) pertaining to this project. Undertaking has been submitted by user agency. (Annexure-20) (Page no- 250) |

Place: Bharatpur

Yours Faithfully

Signature valid

RajKaj Ref
5054490

Dy. Conservator of Forests
Digitally signed by Ganesha Kumar Verma
Designation : Deputy Conservator Of Forest
Date: 2023.11.10 11:21 IST
Reason: Approved 4 of 5 | Page

राजस्थान सरकार

कार्यालय सहायक खनि अभियन्ता, खान एवं भू-विज्ञान विभाग रूपवास

क्रमांक:-सखअ/रूप/माचि./2025/1010

दिनांक:-27/11/2025

श्रीमान् उप वन संरक्षक
भरतपुर (राज0)

विषय:- Diversion of 189.2515 hectare of forest land in favour of DMG Rajasthan in pahadpur block A & B for mining and generation of employment of district in the state of Rajasthan (FP/RJ/MIN/149012/2021) के संबंध में।


प्रसंग:- आपका पत्र क्रमांक एफ0/FCA/उवसं/2025/6896 दिनांक 15.09.2025

महोदय,

उपरोक्त विषयान्तर्गत निवेदन है कि उपरोक्त प्रकरण में आपके संदर्भित पत्र द्वारा चाही गयी गई सूचनाये संकलित कर बिन्दुवार पालना रिपोर्ट दिनांक 19/11/2025 को परिवेश पोर्टल पर अपलोड की गयी थी, परन्तु कुछ तकनीकी त्रुटि होने के कारण प्रस्ताव दिनांक 24/11/2025 को यूजर एजेन्सी को लौटा दिया गया है। उक्त प्रस्ताव को पुनः 2 भागों में पोर्टल पर अपलोड कर प्रस्तुत किया जा रहा है, कृपया प्रकरण को स्वीकृति हेतु अधोपित करने का कष्ट करें।

संलग्न:- पत्रादि एवं 1 पेनडाइव

भवदीय


(राजय कुमार शर्मा)


सहायक खनि अभियन्ता, रूपवास

दिनांक:- 27/11/2025

क्रमांक:-समसंख्यक/1011-1012

प्रतिलिपी निम्न को वास्ते सूचनार्थ एवं आवश्यक कार्यवाही हेतु प्रेषित है:-

1. श्रीमान् अतिरिक्त निदेशक (पर्यावरण एवं विकास), खान एवं भू-विज्ञान विभाग, उदयपुर।
2. श्रीमान् अधीक्षण खनि अभियन्ता, भरतपुर।


सहायक खनि अभियन्ता, रूपवास

राजस्थान सरकार
Government of Rajasthan
कार्यालय सहायक खनि अभियन्ता, खान एवं भू-विज्ञान विभाग, रूपवास
Office of The Assistant Mining Engineer, Department of Mines & Geology, Roopwas
ई-मेल -E-Mail-ame.roopwas@rajasthan.gov.in

क्रमांक:-सखअ/रूप/भरत/मानचित्र/2025/966

दिनांक-19.11.2025

श्रीमान् उप वन संरक्षक
भरतपुर।

विषय:- Diversion of 189.2515 ha. of forest land in favour of DMG Rajasthan in Paharpur block A & B for mining and generation of employment and generation of district in the state of Rajasthan (FP/RJ MIN/149012/2021) के संबंध में।

संदर्भ:- आपका पत्र क्रमांक एफ 0/FCA/उवसं/2025/6896 दिनांक 15/09/2025

महोदय,

विषयान्तर्गत निवेदन है कि उपरोक्त प्रकरण में आपके संदर्भित पत्र द्वारा चाही गई सुचनाएं संकलित कर बिंदुवार पालना रिपोर्ट संलग्न प्रस्तुत है।

कृपया प्रकरण को स्वीकृति हेतु अग्रेषित करने का कष्ट करें।

संलग्न-पत्रादि-248 एवं पेन ड्राइव 01

भवदीय


19.11.2025

संजय कुमार शर्मा
सहायक खनि अभियन्ता
रूपवास खनि अभियन्ता विभाग
रूपवास, जिला भरतपुर
दिनांक-

क्रमांक:- समसख्यंक/
प्रतिलिपि:-

1. श्रीमान् अतिरिक्त निदेशक (पर्यावरण एवं विकास) उदयपुर।
2. श्रीमान् अधीक्षण खनि अभियन्ता, भरतपुर वृत्त, भरतपुर।

सहायक खनि अभियन्ता
रूपवास जिला भरतपुर।

Office of The Assistant Mining Engineer Roopwas District Bharatpur

Diversion of 248.5515 ha. of forest land in favour of DMG, Rajasthan in Pahadpur block A & B for mining and generation of employment and generation of District in state of Rajasthan

(Online proposal no.FP/RJ/MIN/149012/2021)

Compliance of letter issued by AIG (FC division) MOEF & CC New Delhi dated 11/08/2025

| S. No. | Query | Reply |
|--------|---|---|
| (i) | The state government instead of submitting condition wise compliance on the conditions stipulated in FC approval of diversion of 398.008 ha of forest land under the van (Sanrakshan Evam Samvardhan) Adhiniyam 1980 vide ministry's letter No. 8-14/2021-FC dated 11.03.2022, the state government has submitted the cluster mining plan of Pahadpur Sandstone Mine (Block A & B) The State Govt. shall submit condition wise compliance of earlier approval. | Condition wise compliance on the conditions stipulated in FC approval of diversion of 398.008 ha of forest land under the van (Sanrakshan Evam Samvardhan) Adhiniyam 1980 vide ministry's letter No. 8-14/2021-FC dated 11.03.2022 was prepared by user agency and attached with the reply of EDS dated 05/09/2023 and submitted vide this office letter No. 2906 dated 06/11/2023 which may be seen as additional document No. 62 in the Part I online in PARIVESH 1.0. However again updated condition wise compliance is prepared and attached herewith as Annexure -1. |
| (ii) | Further as per para 7.8 (i) (e) given in chapter- 7 of the consolidated handbook of guidelines and clarification issued under the van (Sanrakshan Evam Samvardhan) Adhiniyam 1980 on dated 29.12.2023, states that "Any proposal for diversion of forest for mining involving any forest land in respect of which diversion has been approved earlier will invariably be submitted along the present status of compliance of the conditions of all previous FCs duly certified by the concerned regional officer of the MOEF&CC". Therefore, the state government shall submit the compliance report on the conditions stipulated in the approval accorded by the ministry's letter no. 8-14/2021-FC dated 11.03.2022 duly certified by RO Gandhinagar. | Abiding by the guidelines issued under the van (Sanrakshan Evam Samvardhan) Adhiniyam 1980 on dated 29.12.2023, we are hereby submitting condition wise compliance report on the conditions stipulated in the previous approval accorded by the ministry's letter no. 8-14/2021-FC dated 11.03.2022 as Annexure -1 (As per point no.i). It is requested that after due examination and completion of the compliance at state forest department level it may kindly get certified by RO Gandhinagar. |

| | | |
|-------|---|---|
| (iii) | The KML file of the areas of 15.30 ha falling in the eco-sensitive zone of Bandh Baretha WLS and 44 ha. Proposed to be deleted from the original diversion proposal has not been submitted. The state government shall submit the same. | KML files of the areas of 15.30 ha falling in the eco-sensitive zone of Bandh Baretha WLS and 44 ha. Proposed to be deleted from the original diversion proposal are prepared and submitted in the pen drive. |
| (iv) | As per point no 16 of para 7.2 given in chapter 7 of the consolidated handbook of guidelines and clarification issued under the van (Sanrakshan Evam Samvardhan) Adhiniyam 1980 issued by the ministry on dated 29.12.2023 states that " The proposals for forest land under litigation or sub-judice on account of an issue pertaining to the Indian forest act, 1927 (16 of 1927), Local Forest Act, or said Adhiniyam shall be dealt as per the orders, judgements passed by the courts or Tribunals in such cases the date of applicability of the Adhiniyam in various types of lands shall be in accordance with the direction, if so, passed by the Courts/Tribunals". Accordingly, the State Government shall submit the view/comment on the above along with present status of the court case. | Matter related to 44 ha. Part of original proposal is subjudice and still pending in hon'ble Rajasthan High Court Jaipur, was listed on 17/10/2025 in court no 13 but there was no hearing or no directions/orders were passed. The above land under litigation is already under possession of the department and status-quo is maintained. Moreover the 44-ha area under litigation is already deleted from the original proposal and reduced to 189.2515 ha. And KML file is also uploaded online/ submitted in pen drive herewith as per point no. (iii) Copy of latest case status/pagination status is attached herewith as Annexure – 2 . |


 Sanjay Kumar Sharma
 Assistant District Engineer
 Roopnarayan District, Rajasthan
 रूपायन जिला अभियन्ता
 रूपवास, जिला भरतपुर



Rajasthan High Court Bench Jaipur (राजस्थान उच्च न्यायालय पीठ, जयपुर)

Case Status / Pagination Status

Q Case Detail

PENDING

CNR: RJHC020259172004

Date of query: 19/11/2025 11:33:14 AM

Reg. Details: CW/8028/2004

Filing Details: CW/9212/2004

Petitioner: PASHAN UTPADAK SAHAKARI SAMITI

Respondent: STATE OF RAJ AND ORS

Petitioner Advocate: SHANTANU GUPTA,D N.GUPTA

Respondent Advocate: BHARAT VYAS,G.S.GILLAJ

Court Fees : 0

Filed on : 10/11/2004

Registration Type: Regular

Registered on: 16/11/2004

Bench: Single Bench

Stage : FOR ORDERS- ON APPLICATION

Date of Listing: 10/11/2025

Listed in Court No. 13 (Dally) on 17/10/2025

Last Pagination No. : Not Applicable

Next Pagination No. : Not Applicable

eFiling No. : NA

eFiling Date : NA

Load More Information

Orders and Judgements


Attested

सहायक सनि अभियन्ता
राशन एवं भू-विज्ञान विभाग
रूपवास, जिला भरतपुर

Government of Rajasthan
Office of Assistant mining Engineer, Department of Mines and Geology
Roopwas District Bharatpur (Rajasthan)

Compliance report of stage II sanction letter no. 8-14/2021-FC dated 11-03-2022 regarding diversion of 398.0085 ha of forest land in favour of DMG, Rajasthan in Pahadpur block A & B mining and generation of employment and earning of revenue for Government in Bharatpur district in the state of Rajasthan (Proposal no FP/RJ/MIN/125714/2021)

| | Condition | Compliance |
|----|---|--|
| A. | Conditions which need to be complied prior to handing over of forest land to user agency by the State Govt.: | |
| i | The State Government shall ensure that a detailed cluster Mining Plan shall be obtained prior to handover of forestland which will incorporate the scope of common green infrastructure for all sub-leases to optimize resources and minimize ecological impact. Necessary details of mining will be obtained, including total mining leases in the cluster, area and location of each mining lease, the strip around the mining leases to be used as safety zone, entry and exit points of mining lease and transportation of mined material, the area meant for stocking of mined material, the areas for dumping overburden, area left out of mining operations for reasons of slope, soil and water conservation etc. along with appropriate mitigative measures for the conservation of forest area and wild life. A copy of the same may be furnished to this Ministry within one month of receipt. | A detailed cluster mining plan is prepared and approved by the competent authority-Superintending mining engineer Bharatpur vide dated 12/04/2021 where scope of common green infrastructure, necessary details of mining, strip around the mining leases to be used as safety zone, area of dumping overburden along with mitigative measures for the conservation of forest area is incorporated. Approved mining plan and list of mining leases with other details is again uploaded as annexure - 1. |
| ii | The State Government shall ensure that the compliance of Scheduled Tribes and Other Traditional Forest Dwellers (Recognition of Forest Rights) Act, 2006 has been completed in accordance with the relevant Rules and Guidelines issued by the MoEF&CC in this regard, before handing over of forest land to the user agency; | Compliance of scheduled tribes and other traditional forest dwellers (recognition of forest rights) act 2006 has been completed in accordance with the relevant rules & guidelines issued by the MOEF & CC. FRA certificate in this regard issued by district collector Bharatpur is again uploaded herewith as annexure - 2 |


सहायक मनि अभियन्ता
मान एवं भू-विज्ञान विभाग
रूपवास, जिला भरतपुर


Government of Rajasthan
Office of Assistant mining Engineer, Department of Mines and Geology
Roopwas District Bharatpur (Rajasthan)

| | | |
|-----|---|---|
| iii | The State Govt. shall ensure that the User Agency will obtain necessary Environmental Clearance, Wildlife Clearance, CRZ Clearance, if required | Cluster environmental clearance has been obtained by user agency and further individual environmental clearance also obtained by the lessees (Copies uploaded as annexure - 3) Area does not fall under any coastal region, notified wildlife sanctuary or Eco sensitive zone therefore CRZ clearance wildlife clearance is not required. |
| iv | The State Government shall upload the KML files of the diverted area and the sites identified for compensatory afforestation in the E-green Watch portal, before handing over forest land to the user agency. | KML files of the diverted area and the sites identified for compensatory afforestation are uploaded by state forest department on E-green Watch portal. |
| B. | Conditions which need to be complied after handing over of forest land to the user agency by the State Govt.: | |
| i | Legal status of the diverted forest land shall remain unchanged; | We as user agency will ensure that the legal status of the diverted forest land shall remain unchanged. An undertaking is submitted herewith as annexure 4 in this regard. |
| ii | The State Govt. shall ensure that Compensatory Afforestation over the identified area shall be raised within a period of three years with effect from the date of issue of Stage-II approval and maintained for ten years thereafter in accordance with the approved plan by the State Forest Department from the funds provided by the user agency | A total sum of amount of Rs. 42,66,59,354/- desired for NPV, CA, Wildlife management plan and plantation in safety zone was deposited by the user agency in CAMPA account no 150855812571 dated 17/02/2022 details along with bank challan were mentioned in stage I compliance. State forest department is doing compensatory afforestation works on the land identified and transferred to the department |
| iii | The State Govt. shall ensure that the area allowed to be handed over to Forest Department vide Rajasthan Govt. order P02(17)raj/3/08 dated 08.02.2008 and thereafter notified under the provisions contained in Section 29 of the Rajasthan Forest Act, 1953 which is earmarked Compensatory Afforestation shall not be used for any other purpose. | It is ensured at forest department level that the area allowed to be handed over to Forest Department vide Rajasthan Govt. order P02(17)raj/3/08 dated 08.02.2008 and thereafter notified under the provisions contained in Section 29 of the Rajasthan Forest Act, 1953 which is earmarked for Compensatory Afforestation shall not be used for any other purpose. |


सहायक खनि अमियन्ता
सर्व भू-विज्ञान विभाग
भारतपुर

Government of Rajasthan
Office of Assistant mining Engineer, Department of Mines and Geology
Roopwas District Bharatpur (Rajasthan)

| | | |
|-----|--|---|
| | | |
| iv | The State govt will keep a proper record of the area being used for Compensatory Afforestation against present proposal and ensure that the said area is not proposed against any other diversion proposal in future; | The forest department is keeping proper record of the area being used for Compensatory Afforestation against present proposal and it is being ensured that this area is not proposed against any other diversion proposal in future; |
| v | The State Government shall ensure that the environment and water management measures to be adopted during mining and mine reclamation as per the approved Mining Plan are undertaken in a timely manner, and included in the Annual Compliance Report. The User Agency shall submit the Annual Compliance Report in respect of the stated conditions to the concerned Integrated Regional Office and to this Ministry every year regularly; | We as user agency will ensure that all the environment & water management measures are properly adopted as per approved mining plan during mining and mine reclamation in timely manner, all this will be included in annual compliance report and submitted to IRO and ministry every year. An undertaking is submitted herewith as annexure 5 in this regard. |
| vi | The State Government shall ensure that the plantation in safety zone and at other designated places in around the proposed area may be carried out under the supervision of expert institutions, like AFRI, Jodhpur to ensure successful. The fencing, protection and regeneration of the safety zone area shall be done appropriately as per existing rules thereunder; | Desired fencing for protection of the safety zone is done by user agency and plantation is done by the state forest department who are expert enough in afforestation and doing plantation work since so many years in similar terrain |
| vii | Period of diversion of the said forest land under this approval shall be for a period co-terminous with the period of the mining lease proposed to be granted under the Mines and Minerals (Development and Regulation) Act, 1957, as amended in 2015 and the Rules framed there-under. However, the status will be reviewed by the FAC after 20 years to consider remaining availability of sandstone in the proposed forest diversion area and further protective/ reclamation measures to be taken; | Will be complied with, an undertaking is submitted in this regard as annexure -6 |
| | | |


सहायक खनि अभियन्ता
खान एवं भू-विज्ञान विभाग
रूपवास, जिला भरतपुर

Government of Rajasthan
Office of Assistant mining Engineer, Department of Mines and Geology
Roopwas District Bharatpur (Rajasthan)

| | | |
|------|---|---|
| viii | The State Govt. shall ensure that the State Forest Department will implement the approved Integrated Wild Life Management Plan for the Sanctuary area in 500m width on the periphery of the Sanctuary towards Blocks A and B, including development of the buffer area and establishment of a Wildlife Rescue Centre at a suitable location. | An integrated Wildlife management plan was prepared and approved by the competent authority. A total sum of amount of Rs. 42,66,59,354/- desired for NPV, CA, Wildlife management plan and plantation in safety zone was deposited by the user agency in CAMPA account no 150855812571 dated 17/02/2022 details along with bank challan were mentioned in stage I compliance. State forest department is to execute the provisions of approved Wildlife management plan |
| ix | The State Government shall ensure that small Naalas/anicut in Banshi Pahadpur A and B blocks can be used as garland drains to provide / recharge water into Bandh Baretha Dam. All natural/man-made existing water bodies including village ponds shall be conserved and protected by user agency and no hindrance shall be caused to obstruct flow of water in such water bodies. State Govt. also ensured that the user agency may carry out the soil and moisture conservation activities on the banks to sustain water flow in the streams and the water streams in the diverted forest land shall be protected by the user agency in supervision of State Forest Department; | Nallas, village ponds and anicuts are well protected and it is ensured that no hindrance is caused to obstruct water flow in such water bodies. waterflow is obstructed. it is also being supervised by Forest department and department of Mines & geology. An undertaking is submitted in this regard as annexure - 7 |
| x | The State Government shall ensure that at least 10% of the District Mineral Foundation Trust Fund may be utilized for Tree Plantation on suitable sites, e.g. road side, around water bodies, etc. in the District (first preference in Banshi Pahadpur area) during the lease period under the supervision of State Forest Department for which undertaking has been given; | For tree plantation 10% amount of district mineral foundation trust is approved by the governing council Bharatpur and DCF Bharatpur has been appointed as implementing agency. Copy of minutes of meeting submitted herewith as annexure - 8 where it is mentioned at S. No. 6 |


सहायक खनि अभियन्ता
खान एवं भू-विज्ञान विभाग
रूपवास, जिला भरतपुर

Government of Rajasthan
Office of Assistant mining Engineer, Department of Mines and Geology
Roopwas District Bharatpur (Rajasthan)

| | | |
|------|---|---|
| xi | The State Govt. shall ensure that the user agency shall explore the possibility of translocation of maximum number of trees identified to be felled and any tree felling shall be done only when it is unavoidable and that too under strict supervision of the State Forest Department, and the User Agency will obtain permission for felling of trees as per applicable court orders/Forest Act/Rules/Guidelines; | Till now no tree felling has been done . Whenever removal of trees will be necessary all possible steps will be taken for felling/translocation as per site conditions under strict supervision of state forest department. An undertaking is submitted herewith as annexure - 9 in this regard. |
| xii | The State Govt. shall ensure that the constituted District Task Force on illegal mining shall meet at least once in three months and review that adequate action has been taken to prevent illegal mining on lands outside the approved mining leases in the Banshi Pahadpur area. | In order to comply, a District Task Force on illegal mining is constituted and adequate actions are being taken to prevent illegal mining on lands outside the approved mining leases in the Banshi Pahadpur area. |
| xiii | The State Govt. and the user agency shall ensure that the mining may be carried out in a phased manner after taking due care for reclamation of the mined over area. The concurrent reclamation plan as per the approved mining plan shall be executed by the User Agency from the very first year, and an annual report on implementation thereof shall be submitted to the Nodal Officer, Forest (Conservation) Act, 1980, in the concerned State Government and the concerned Integrated Regional Office (IRO) of the Ministry. If it is found from the annual report that the activities indicated in the concurrent reclamation plan are not being executed by the User Agency, the Nodal Officer or the Regional Officer, IRO may direct that the mining activities shall remain suspended till such time, such reclamation activities area satisfactorily executed | It is ensured and mining is being carried out in a phased manner and reclamation plan will be executed as per approved mining plan whenever mineral is exhausted. Annual report will be submitted to state nodal officer & IRO regularly. an undertaking is submitted in this regard as annexure - 10 |
| xiv | The User Agency shall pay the additional amount of NPV, if so determined, as per the final decision of the Hon'ble Supreme Court of India; | We as user agency agree to pay any additional amount of NPV if so determined as per any decision of hon'ble supreme court of India. An undertaking is submitted in this regard as annexure - 11 |


सहायक सजि अभियन्ता
अ-विज्ञान विभाग
राजपुर

Government of Rajasthan
Office of Assistant mining Engineer, Department of Mines and Geology
Roopwas District Bharatpur (Rajasthan)

| | | |
|-------|--|--|
| xv | The State Govt. shall ensure that no labour camp shall be established on the forest land and the User Agency shall provide fuels preferably alternate fuels to the labourers and the staff working at the site so as to avoid any damage and pressure on the nearby forest areas; | We as user agency have ensured that no labour camp is established on the forest land and providing alternate fuels to the labourers and the staff working at the site so as to avoid any damage and pressure on the nearby forest areas. An undertaking is submitted herewith as annexure -12 in this regard. |
| xvi | The State Govt. shall ensure that the boundary of the forest land being diverted shall be demarcated on ground at the project cost, using four feet high RCC pillars, each pillar inscribed with the serial number, DGPS coordinates, forward and backward bearings and distance from adjoining pillars etc; | Boundary of forest land diverted is demarcated on ground at project cost using pillars and the serial number, DGPS coordinates, forward and backward bearings and distance from adjoining pillars are marked. |
| xvii | The State Govt. and the user agency shall ensure that no residential or labour colony shall be constructed over forest land; | Compliance is ensured and no residential or labour colony is constructed over forest land. An undertaking is submitted herewith as annexure -13 in this regard. |
| xviii | The State Govt. shall ensure that the forest land proposed to be diverted shall under no circumstances be transferred to any other agency, department or person without prior approval of the Central Government and the layout plan of the proposal shall not be changed without the prior approval of the Central Government; | It is ensured that the forest land diverted is not transferred to any other agency, department or person without prior approval of the Central Government and the layout plan of the proposal is not changed without the prior approval of the Central Government. An undertaking is submitted herewith as annexure - 14 in this regard. |
| xix | The State Govt. shall ensure that no damage to the flora and fauna of the adjoining area shall be caused | It is ensured that no damage to the flora and fauna of the adjoining area is caused at the level of user agency. An undertaking is submitted herewith as annexure -15 in this regard. |
| xx | It may please noted that violation of any of these conditions will amount to violation of Forest (Conservation) Act, 1980 and action would be taken as prescribed in para 1.21 of Chapter 1 of the Handbook of comprehensive guidelines of Forest (Conservation) Act, 1980 as issued by this Ministry's letter No. 5-2/2017-FC dated 28.03.2019; and | It is noted and ensured that no violation of any of these conditions is done at the level of user agency. An undertaking is submitted herewith as annexure -16 in this regard. |


सहायक मंत्री अभिव्यक्त
पर्यावरण विभाग
भारतपुर

Government of Rajasthan
Office of Assistant mining Engineer, Department of Mines and Geology
Roopwas District Bharatpur (Rajasthan)

| | | |
|-----|---|--|
| xxi | The State Govt, shall ensure that the user agency shall comply all the provisions of all the Acts, Rules, Regulations, Guidelines, Hon'ble Court Order (s) and NGT Order (s) pertaining to this project, if any, for the time being in force, as applicable to the project. | We as the user agency have ensured to comply all the provisions of all the Acts, Rules, Regulations, Guidelines, Hon'ble Court Order (s) and NGT Order (s) pertaining to this project, if any, for the time being in force, as applicable to the project. An undertaking is submitted herewith as annexure -17 in this regard. |
|-----|---|--|


(Sanjay Kumar Sharma)

Assistant Mining Engineer
Roopwas Distt. Bharatpur
रूपवास, जिला भरतपुर

CLUSTER MINING PLAN

(Submitted under Rule 29 of RMMCR, 2017 for forest diversion area)

OF

PAHARPUR SANDSTONE MINE (BLOCK A & B)

VILLAGE- PAHARPUR

TEHSIL- ROOPWAS

DISTRICT- BHARATPUR

STATE- RAJASTHAN

TOTAL LEASE AREA- 398.0085 Hect. (FOREST)

LEASE PERIOD 50 YEARS



User Agency

Assistant Mining Engineer, Roopwas

Department of Mines and Geology

(Rajasthan)

Letter No. 12/104/2024
Approved Mining Plan
Stamp No. 12/104/2024

[Signature]
अधीक्षक नि अभियन्ता
नि विभाग
भारतपुर (राज.)

User Agency
Assistant Mining Engineer, Roopwas
Department of Mines and Geology (Rajasthan)

CERTIFICATE

1. It is certified that the provisions of Mines Act, Rules and Regulations made there under have been observed in the Simplified Mining Scheme Including Progressive Mine Closure Plan for Paharpur Sandstone Mine, over an area (Block A & B) of 398.0085 Hect for mineral Sandstone near Village- Paharpur, Tehsil- Roopwas, District- Bharatpur, State- Rajasthan, and wherever specific permissions are required, the lessee/applicant will approach the Director General of Mines Safety. Further, the standards as prescribed by DGMS in respect of miner's health will be strictly implemented.

2. The Cluster Mining Plan for Paharpur Sandstone Mine, over an area (Block A & B) of 398.0085 Hect for mineral Sandstone near Village- Paharpur, Tehsil- Roopwas, District- Bharatpur, State- Rajasthan, and the lessee/ applicant complies all the statutory Rules, Regulations; Orders made by the Central Government or State Government, Statutory organizations, Court etc. and have been taken into consideration. Wherever any specific permission is required, the lessee will approach the concerned authorities.

CONTENTS

| Ch. No. | Particulars | Pages |
|---------|---|-------|
| | Introduction | 1 |
| 1 | General Information about block A & B | 2 |
| 2 | Location map of the applied area for diversion for Mining Leases | 3 |
| 3 | Geology and Exploration | 4-11 |
| 4 | Method of Mining | 12-14 |
| 5 | Details of mining machinery | 15 |
| 6 | Mine Drainage | 16 |
| 7 | Details of employment | 17 |
| 8 | Measures taken and to be taken for dumping overburden, stacking of top soil and utilization of top soil | 18 |
| 9 | Measures taken and to be taken for protection of environment in and around mining area | 19 |
| 10 | Measures taken and to be taken for the control of water, noise and air pollution | 20 |
| 11 | contribution regarding the social development for the nearby residents | 21 |
| 12 | Details of health checkup | 22 |
| 13 | Use of minerals and mineral processing | 23 |
| 14 | Conclusion | 23 |

LIST OF PLATES

| Sr. No. | Particulars | Plate Number |
|----------------|---|-------------------------|
| 1 | Location Plan | 1 |
| 2 | Key Plan | 2 |
| 3 | Surface plan & Sections | 3 |
| 4 | Surface Geological plan & Sections | 4 |
| 5 | Conceptual Plan | 5 |

INTRODUCTION

The Cluster mining plan for sand stone Mines (Delineated plots) near village – Paharpur, Tehsil- Roopwas, District- Bharatpur (Raj.) has been prepared by Assistant Mining Engineer Roopwas, Department of Mines & Geology Government of Rajasthan for fulfillment of Rule 29 (10) & 29 (5) (vi) of R.M.M.C.R., 2017.

The plots are delineated in forest area for e-auction for mineral concession. The area of Delineated plots varies from 4 to 15 Hectares. Total applied area for diversion is 398.0085 Hectare. After completion of the formalities, delineated plots will be auctioned and Leases will be granted for the period of 50 Years.

CHAPTER - I

General Information about Forest Area Block A&B

(a) Name and address of user agency:-

Assistant Mining Engineer, Roopwas

District- Bharatpur (Rajasthan)

E-Mail ID- ame.roopwas@rajasthan.gov.in

(b) Status of the area:-

Forest Land Block A & B Total area: 646.56 hac.

Applied area for diversion: 398.0085 hac.

Delinated Area:-369.2986 hac.

Plantation Area:- 12.9191 hac.

Approach Road:- 4.5563 hac.

Safety zone area:- 3.9095 hac.

Dumping area:- 7.3250 hac.

CHAPTER - 2

Location map of the applied area for diversion for Mining Leases

a) Name of the Mineral: - Sandstone

The Delineated area have been shown in Plate No. 1 of Mining Plan.

Details of the mining area

| Near Village | Tehsil | Dist. & State | G.T. sheet No. | Khasra No./ Plot No. | Status of land | Area | Period |
|--------------|---------|---------------------|-----------------|------------------------------------|----------------|--------------------------------------|---------|
| Paharpur | Roopwas | Bharatpur Rajasthan | 54 F/5 & 54 F/6 | Block A-1 to 10 Block B-1 to 60 | Forest Land | 113.6950+284.3135 Total- 398.0085 | 50 Year |

(d.) Infrastructure Facilities:-

1. **Police station** - The nearest police station is Rudawal at a distance of 6.31 km towards NW direction from lease area.
2. **Post Office**- The nearest Post & Telegraph Office is Paharpur
3. **Medical Facilities**- Nearest Dispensary is at village Paharpur at a distance of 1.25 km.
4. **Education Facility**- Up to Secondary school facility is available at Paharpur at a distance of 1.25 km
5. **Availability of water** The Ground water table is 25m (in rainy season) to 40m (in Dry Season). The drinking water can be brought from the wells of nearby village.
6. **Electricity** - The Electric Line passes outside the Delineated Plots area.
7. **Mode of Transport of Mineral** -Railway transportation facility also available at Paharpur. Mineral will be transported by truck/Dumper from mine site to rilco area bayana etc.
8. **River/ Canal**: - There is no river/canal passing through the area or nearby the area.
9. **Other relevant information**:- Banking and all other facilities are available at Rudawal/Roopwas.

CHAPTER-3

GEOLOGY AND EXPLORATION

a) **Physiography & Drainage:** - The M.L. area falls in G.T. sheet No. 54 F/5 Lease area is located 1.00 Km. North east of village Paharpur. The area for which Simplified Mining Scheme is prepared is Plain area. The Mining lease area occupied by sandstone and negligible quantity of Alluvium. The highest RL of the area is 261.36 mRL and lowest RL of the area is 205.13 mRL. The level difference is 56.23mtr. General drainage pattern is North Eastern side of the Mining Lease area. There is reserved forest in the lease area.

(b) Climate

The area is characterized by semi arid type with an average annual rainfall about 675 mm. which is mainly, received during June to September. The area belongs to Semi Arid zone.

Minimum Temp - Varies from 3.5° to 5° C

Maximum Temp- Varies from 43° to 46° C

(c) **Regional Geology:** Almost the entire northern part of the district is covered by alluvium, with few isolated hills of schist & quartzites belonging to Aravalli & Delhi Groups.

Geologically Bharatpur district comprises of rocks belonging to Delhi Super Group and Vindhyan Super Group. Stratigraphic succession of the rock units of Bharatpur region is given below:

| Quaternary | | Soil & Alluvium |
|----------------------|----------------|---|
| Vindhyan Super Group | Bhander Group | Dholpur Shale |
| | | Upper Bhandar (Maihar) Sandstone |
| Delhi Super Group | Ajabgarh Group | Quartzite, carbonaceous phyllite, impure marble |
| | Alwar Group | Quartzite, gritty quartzite |

The Pre Delhi rocks include schists, Phyllites, quartzite and highly altered basic rocks (probably Volcanics). The Delhi Super group is characterized by a thick pile of conglomerate - quartzite assemblage of Alwar Group, and lower part of the Rajol Group, basic volcanics and quartzite inter beds of the upper part of Rajol Group, arenaceous rocks of weir formation and phyllites and shales of Kushalgarh formation of Ajabgarh Group. During the first phase of Delhi orogeny the Bayana sub-basin is

reported to have suffered northerly monoclinial tilting. Resulting in very open monoclinical fold with NW-SE to WNW- ESE axial trend superimposed in the limb of earlier folds.

Ajabgarh group dis-conformably overlies the Alwar group comprising litho assemblage of carbonaceous shale, phyllite ferruginous quartzite & white quartzite. Nature of contact between Alwar and Ajabgarh groups is not clear though it's observable near village Hathori. Milky white, grey and pink quartz veins and also the jasper veins are the abundant post Delhi intrusive of the area. These are either along the regular joint planes, irregular fractures or in the form of gash veins. In places, quartz veins occupy the tensional fractures in the hinge zone and in other places they are cofolded with the primary bedding. The Delhi Super Group sedimentations have taken place in the coastal environment of unstable shelf, characterized by intermittent vertical tectonics. Vindhyan Super group of rocks assemblage is represented by sand stone and shales etc, which are exposed in the north eastern part of the district in Rupbas Tehsil. Bhandar sandstone is underlain at places by light green to olive green shales

(d) Local Geology:

Paharpur area is covered by alluvium, with Undulated outcrops of Sandstone. Geologically rocks of the area belonging to Bhandar Group of Vindhyan Super group. Stratigraphic succession of the area is given below:

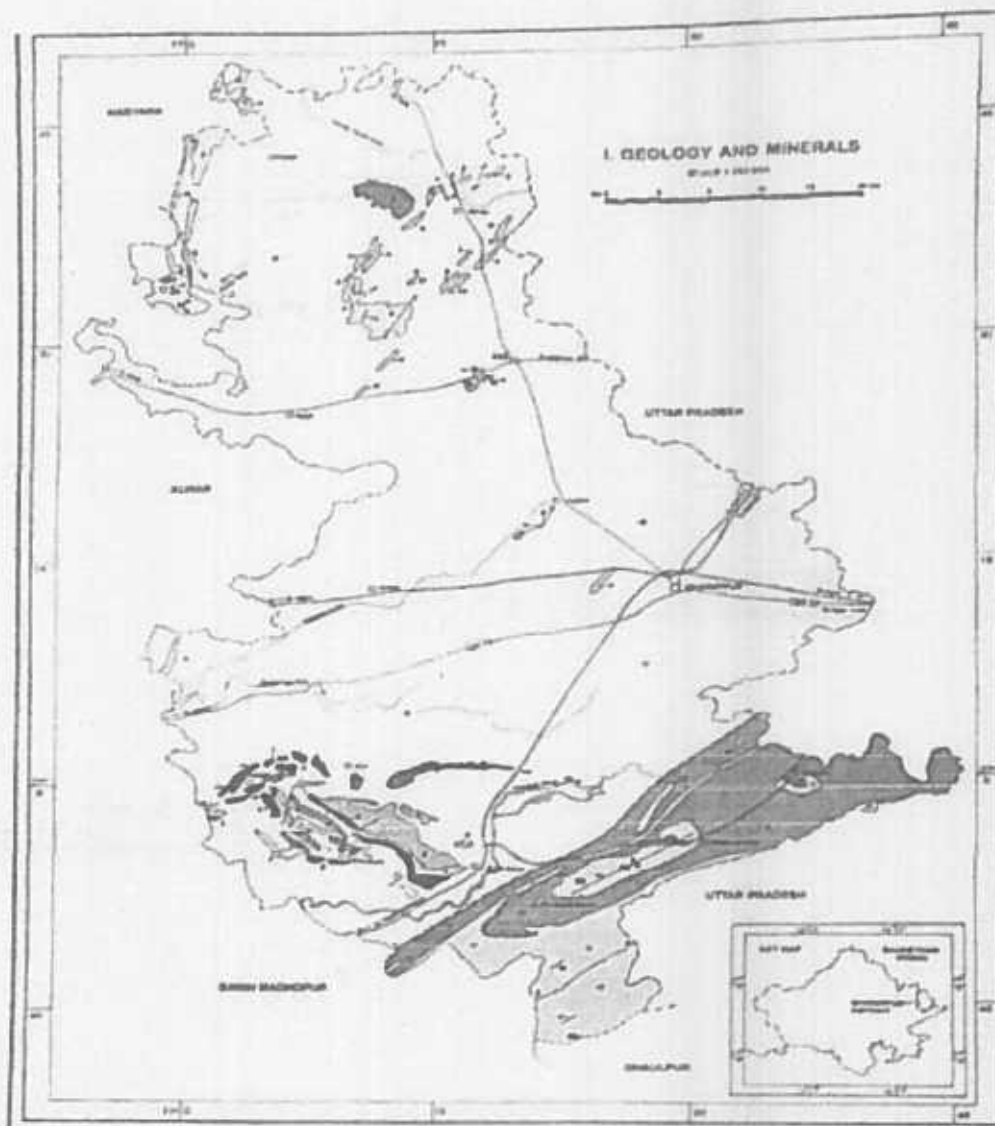
| Quaternary | | | Soil & Alluvium |
|-------------------|----------------|---------------|----------------------------------|
| Vindhyan Group | Super Group | Bhandar Group | Dholpur Shale |
| | | | Upper Bhandar (Malhar) Sandstone |

Vindhyan Super group of rocks assemblage is represented by sand stone mainly, which are exposed in the area as undulated outcrops in the area.

Sandstone of Vindhyan age is extensively mined in Bharatpur. Blockable / Splittable sand stone is available near village Bansī Paharpur, Bandh Baretha, Simondh, Mahalpur Churra etc. Sand stone varies in colour from buff-red to pink and creamish pink, at places spotted pink is also seen.

Presently, two blocks have been delineated for sandstone in Bansī Paharpur, one Block-A (221.75 HEC.) North of railway track and Block- B (424.81 hect.) South of railway track. As per Survey of India Toposheet 54 F/5. Taking these blocks in consideration Depth of deposit taken approx. 60 and 100 mt. in Block-A & Block-B simultaneously.

Geological Map of Bharatpur District



(f) Method of Estimation of Reserves

Reserve estimation in small-scale non-metallic mineral area is a great task which cannot be very definitive and exhaustive but it is only on the basis of existing pits and exploration data as applied diverted area wholly excavated. Generally exploration, development and exploitation are carried out simultaneously and therefore requisite data for reserve estimation are seldom adequately available. The reserves of mineral have been estimated by plan area method and the basis of the outcrops findings in the area, structural behaviors & the control of mineralization the physical limits such as strike length, width & depth extension etc. The estimated reserves have been classified into proved, probable & possible category on the basis of present exploration for the purpose

of reserve calculation. The plan area has been calculated from the surface geological plan, this is multiplied by thickness of mineral and then by the bulk density.

(g) PHYSICAL & GEOLOGICAL CHARACTERISTICS OF THE DEPOSIT

Physical & Geological Characteristics of The Mineral: -

The sandstone deposit of the Paharpur area is having following physical Characteristic :

Occurrence:- Sandstone is a clastic sedimentary rock produced from a stone made up of grains of quartz and other minerals of fairly uniform size and often smooth and rounded. These grains are held together by a cementing material which may be siliceous or ferruginous. The toughness of sandstone depends mostly on the nature of this cementing material.

| | |
|-------------------------|----------------------------|
| Form | - Massive Bedded |
| Colour | - Reddish Brown |
| Structure | - current bedding |
| Texture | - Fine to medium grained |
| Lusture/Glose | -Dull |
| Transparency | -Opaque |
| Hardness | -6 to 7 on Mohr's hardness |
| Specific gravity | -2.4 t/m ³ |
| a. Compressive Strength | -6.3-214MPa |
| b. Tensile Strength | -4-25MPa |

(h) Parameters of estimation of geological reserve and their category:

The following Parameters have been considered while estimating the geological reserves (in situ):

1. Average 1.5m cover has been considered as soil, 4m cover has been considered as fractured Sandstone.
2. Average 16.5m cover has been considered as saleable sandstone in proved category. Recovery of saleable Sandstone 70%. 10% is considering as Sub grade, 10 % is considering as a waste Generation & 10 % is considering as Overburden generation. The recovery is an assumed it may be changed due any reason cannot consider for any kind of Assessment.

Therefore, considering the above parameter in consideration, block wise tentative

Geological Reserves = Cross-Sectional Area (sq.m.) x Influence length (m) x Bulk Density (t/m³)

Block-A

| Proved Reserve | | | | | |
|----------------|--------------------|------------------|-------------|--------------|---------------------|
| Section | Cross Section Area | Influence Length | Volume | Bulk Density | Tonnege |
| A-A' | 15001.15 | 567.00 | 8505650.12 | 2.50 | 21264125.31 |
| B-B' | 17676.32 | 567.00 | 10022474.46 | 2.50 | 25056186.15 |
| C-C' | 9214.44 | 567.00 | 5224585.04 | 2.50 | 13061462.60 |
| D-D' | 18594.65 | 567.00 | 10543166.61 | 2.50 | 26357916.52 |
| E-E' | 11005.32 | 567.00 | 6240017.35 | 2.50 | 15600043.37 |
| | | | | Total | 101339733.95 |

| Probable Reserve | | | | | |
|------------------|--------------------|------------------|-------------|--------------|---------------------|
| Section | Cross Section Area | Influence Length | Volume | Bulk Density | Tonnege |
| A-A' | 25554.47 | 567.00 | 14489382.45 | 2.50 | 36223456.12 |
| B-B' | 28798.71 | 567.00 | 16328868.57 | 2.50 | 40822171.43 |
| C-C' | 20665.98 | 567.00 | 11717610.66 | 2.50 | 29294026.65 |
| D-D' | 25549.50 | 567.00 | 14486566.50 | 2.50 | 36216416.25 |
| E-E' | 20395.78 | 567.00 | 11564406.13 | 2.50 | 28911015.32 |
| | | | | Total | 171467085.76 |

| Possible Reserve | | | | | |
|------------------|--------------------|------------------|------------|--------------|--------------------|
| Section | Cross Section Area | Influence Length | Volume | Bulk Density | Tonnege |
| A-A' | 12777.23 | 567.00 | 7244691.28 | 2.50 | 18111728.20 |
| B-B' | 14399.36 | 567.00 | 8164434.29 | 2.50 | 20411085.71 |
| C-C' | 10332.99 | 567.00 | 5858805.33 | 2.50 | 14647013.33 |
| D-D' | 12774.75 | 567.00 | 7243283.25 | 2.50 | 18108208.13 |
| E-E' | 10198.31 | 567.00 | 5782438.94 | 2.50 | 14456097.34 |
| | | | | Total | 85734132.70 |

Total Geological Reserve = (Proved Reserve + Probable Reserve+ Possible Reserve)

= 101339733.95 + 171467085.76 + 85734132.70

= 358540952.4 Tonne

Block- B

| Proved Reserve | | | | | |
|----------------|--------------------|------------------|-------------|--------------|---------------------|
| Section | Cross Section Area | Influence Length | Volume | Bulk Density | Tonnege |
| F-F' | 11931.32 | 886.00 | 10571152.36 | 2.50 | 26427880.89 |
| G-G' | 17632.85 | 886.00 | 15622700.85 | 2.50 | 39056752.12 |
| H-h' | 23252.84 | 886.00 | 20602017.57 | 2.50 | 51505043.92 |
| I-I' | 25249.11 | 886.00 | 22370711.37 | 2.50 | 55926778.43 |
| J-J' | 43682.23 | 886.00 | 38702457.37 | 2.50 | 96756143.44 |
| | | | | Total | 269672598.79 |

| Probable Reserve | | | | | |
|------------------|---------------|------------------|--------|--------------|---------|
| Section | Cross Section | Influence Length | Volume | Bulk Density | Tonnege |

| | Aren | | | | |
|------|----------|--------|-------------|--------------|---------------------|
| F-F' | 27115.38 | 886.00 | 24024226.68 | 2.50 | 60060566.70 |
| G-G' | 21258.69 | 886.00 | 18835199.34 | 2.50 | 47087998.35 |
| H-h' | 32439.90 | 886.00 | 28741751.40 | 2.50 | 71854378.50 |
| I-I' | 27943.59 | 886.00 | 24758020.74 | 2.50 | 61895051.85 |
| J-J' | 39912.30 | 886.00 | 35362297.80 | 2.50 | 88405744.50 |
| | | | | Total | 329303739.90 |

| Possible Reserve | | | | | |
|------------------|--------------------|------------------|-------------|--------------|---------------------|
| Section | Cross Section Area | Influence Length | Volume | Bulk Density | Tonnege |
| F-F' | 13557.69 | 886.00 | 12012113.34 | 2.50 | 30030283.35 |
| G-G' | 10629.35 | 886.00 | 9417599.67 | 2.50 | 23543999.18 |
| H-h' | 16219.95 | 886.00 | 14370875.70 | 2.50 | 35927189.25 |
| I-I' | 13971.80 | 886.00 | 12379010.37 | 2.50 | 30947525.93 |
| J-J' | 19956.15 | 886.00 | 17681148.90 | 2.50 | 44202872.25 |
| | | | | Total | 164651869.95 |

Total Geological Reserve = (Proved Reserve + Probable Reserve + Possible Reserve)
 = 269672598.79 + 329303739.90 + 164651869.95
 = 763628208.64 Tonne

Total Geological Reserve of (Block A + Block B) = 358540952.4 + 763628208.64
 = 1122169161 Tonne

Mineable Reserve = Cross-Sectional Area (sqm.) x influence length (m) x Bulk Density
 (t/m³)

For Block A

| Proved Reserve | | | | | |
|----------------|--------------------|------------------|-------------|--------------|--------------------|
| Section | Cross Section Area | Influence Length | Volume | Bulk Density | Tonnege |
| A-A' | 12302.77 | 559.50 | 6883397.41 | 2.50 | 17208493.52 |
| B-B' | 17347.19 | 567.00 | 9835854.86 | 2.50 | 24589637.15 |
| C-C' | 8887.02 | 567.00 | 5038942.89 | 2.50 | 12597357.23 |
| D-D' | 18272.23 | 567.00 | 10360357.19 | 2.50 | 25900892.97 |
| E-E' | 10644.34 | 559.50 | 5955508.73 | 2.50 | 14888771.83 |
| | | | | Total | 95185152.70 |

| Probable Reserve | | | | | |
|------------------|--------------------|------------------|-------------|--------------|---------------------|
| Section | Cross Section Area | Influence Length | Volume | Bulk Density | Tonnege |
| A-A' | 24553.25 | 559.50 | 13737545.00 | 2.50 | 34343862.49 |
| B-B' | 28300.20 | 567.00 | 16046215.84 | 2.50 | 40115539.60 |
| C-C' | 19808.47 | 567.00 | 11231400.73 | 2.50 | 28078501.83 |
| D-D' | 25027.98 | 567.00 | 14190866.76 | 2.50 | 35477166.89 |
| E-E' | 0.00 | 559.50 | 19642.78 | 2.50 | 49106.95 |
| | | | | Total | 138064177.76 |

| Possible Reserve | | | | | |
|------------------|--------------------|------------------|------------|--------------|-------------|
| Section | Cross Section Area | Influence Length | Volume | Bulk Density | Tonnege |
| A-A' | 12276.63 | 559.50 | 6868772.47 | 2.50 | 17171931.18 |
| B-B' | 14150.10 | 567.00 | 8023107.89 | 2.50 | 17171931.18 |
| C-C' | 9904.23 | 567.00 | 5615700.39 | 2.50 | 20057769.73 |
| D-D' | 12513.99 | 567.00 | 7095433.35 | 2.50 | 14039250.99 |
| E-E' | 9821.39 | 559.50 | 5495067.54 | 2.50 | 17738583.38 |
| | | | | Total | 86179466.44 |

Total Mineable Reserve = (Proved Reserve + Probable Reserve+ Possible Reserve)

$$= 95185152.70 + 138064177.76 + 86179466.44$$

$$= 319428796.91 \text{ Tonne}$$

For Block B

| Proved Reserve | | | | | |
|----------------|--------------------|------------------|-------------|--------------|--------------|
| Section | Cross Section Area | Influence Length | Volume | Bulk Density | Tonnege |
| F-F' | 11750.91 | 878.50 | 10323173.56 | 2.50 | 25807933.89 |
| G-G' | 17288.65 | 886.00 | 15317742.75 | 2.50 | 38294356.87 |
| H-H' | 22944.13 | 886.00 | 20328495.46 | 2.50 | 50821238.65 |
| I-I' | 24859.22 | 886.00 | 22025269.63 | 2.50 | 55063174.07 |
| J-J' | 42653.23 | 878.50 | 37470860.71 | 2.50 | 93677151.78 |
| | | | | Total | 263663855.26 |

| Probable Reserve | | | | | |
|------------------|--------------------|------------------|-------------|--------------|--------------|
| Section | Cross Section Area | Influence Length | Volume | Bulk Density | Tonnege |
| F-F' | 26526.83 | 878.50 | 23303823.23 | 2.50 | 58259558.07 |
| G-G' | 20804.05 | 886.00 | 18432189.72 | 2.50 | 46080974.29 |
| H-H' | 31988.08 | 886.00 | 28341434.89 | 2.50 | 70853587.23 |
| I-I' | 27430.60 | 886.00 | 24303514.35 | 2.50 | 60758785.87 |
| J-J' | 38714.51 | 878.50 | 34010692.91 | 2.50 | 85026732.27 |
| | | | | Total | 320979637.73 |

| Possible Reserve | | | | | |
|------------------|--------------------|------------------|-------------|--------------|--------------|
| Section | Cross Section Area | Influence Length | Volume | Bulk Density | Tonnege |
| F-F' | 13263.42 | 878.50 | 11651911.57 | 2.50 | 29129778.93 |
| G-G' | 10402.03 | 886.00 | 9216194.86 | 2.50 | 23040487.15 |
| H-H' | 15994.04 | 886.00 | 14170717.40 | 2.50 | 35426793.51 |
| I-I' | 13715.30 | 886.00 | 12151757.22 | 2.50 | 30379393.04 |
| J-J' | 19357.25 | 878.50 | 17005346.41 | 2.50 | 42513366.02 |
| | | | | Total | 160489818.65 |

Total Mineable Reserve = (Proved Reserve + Probable Reserve+ Possible Reserve)

$$= 263663855.26 + 320979637.73 + 160489818.65$$

$$= 745133311.64 \text{ Tonnage}$$

(i) The mineral reserves are computed as per UNFC. The reserves are as follows:

| Reserves of Sandstone | | |
|----------------------------------|----------|-------------------------|
| Total Mineral Resources (A+B) | Code | Reserves(Metric Tonnes) |
| 1 Mineral Reserves | 111 | 358849007.96 |
| Proved Mineral Reserves | 21 & 122 | 459043815.49 MT |
| Probable Mineral Reserves | | |
| Remaining Mineral | 211 | - |
| Feasibility Mineral Resources | 21 & 222 | - |
| Prefeasibility Mineral Resources | 331 | Nil |
| Measured Mineral Resources | 332 | Nil |
| Indicated Mineral Resources | 333 | Nil |
| Inferred Mineral Resources | 334 | Nil |
| Reconnaissance Mineral Resources | | |

Details of UNFC Classification

UNFC is a three digit code based system, the economic viability axis representing the first digit, the feasibility axis the second digit and the geological axis the third digit. Each digit provided

Codes 1, 2 and 3 in decreasing order. The highest category of resources under UNFC system has code (111) and for lowest category the code is (334).

Code (111): This code is provided for the economically mineable part of the measured mineral resources (proved category reserves).

Code (121): This code is provided for the economically mineable part of the indicated mineral resources (probable category reserves).

Code (211): The part of the measured mineral resources (proved category), which as per feasibility study has not found economically mineable. The reserves blocked in 7.5 meters buffer zone and 45 meters from permanent structure.

Code (222): The part of the indicated mineral resources (probable category), which as per feasibility study has not found economically mineable. The reserves blocked in 7.5 meters buffer zone and 45 meters from permanent structure.

Code (333): Tonnage, Grade and mineral contents can be estimated with low level of confidence and resources are also inferred from geological reserves.

Life of mine:-

We are considered average production of 4, 00, 00,000 MT of sandstone per annum from the mine.

Life of mine = Total mineable reserve (Proved + Probable)/ Av. Annual Production

$$= 817892823.46 / 40000000$$

$$= 20.44 \text{ Years, say as 21 Years.}$$

CHAPTER-4

Method of Mining

The mining shall be started from the top of hill. Delineated area applied for diversion is completely broken up and pre-excavated. Direction of advance shall be in SE direction as shown in the Plate no. 6.

Topsoil shall be removed initially & stack separately. The Bench Parameters shall be for mineral

1. Height - 1m -3m 2. Width - More than height

The Bench Parameters shall be for O/B/Fracture

1. Height - 1m -6m 2. Width - More than height

Gradient of the Haul Road: - 1 in 16 (ramps).

(a) Proposed Year wise Development for Five Years -

The Mining shall be started from the top of Bottom. SW side & near pillar of the Delineated plot area. The mineral shall be collected in the mineral stack yard and then sorted over manually before its final dispatch to various industries through trucks. The waste generated shall be carried through dumpers to the dump yard. Overburden shall be removed on contractual basis.

Year wise proposed production of minerals

| Year | Salable Sand Stone tonnes | Sub Grade In tonnes | Waste generated in tonnes | Overburden generated tonnes |
|-------------|------------------------------|---------------------------|------------------------------|-----------------------------------|
| First Year | 40 million tonne | 10% of the saleable | 10% of saleable | 10% of saleable |
| Second Year | 40 million tonne | 10% of the saleable | 10% of saleable | 10% of saleable |
| Third Year | 40 million tonne | 10% of the saleable | 10% of saleable | 10% of saleable |
| Fourth Year | 40 million tonne | 10% of the saleable | 10% of saleable | 10% of saleable |
| Fifth Year | 40 million tonne | 10% of the saleable | 10% of saleable | 10% of saleable |

(b) Proposed Rate of Production when the mine is fully developed and expected life of the mine and the year from which effected:-

Proposed rate of Production when the mining area is fully developed: - 40 million tons per year.

(c) Anticipated Life of Mine

By considering average production of 40 million tonnes of mineral per annum

Life of mine = Total mineable reserve (Proved + Probable)/ Av. Annual Production

$$= 817892823.46 / 40000000$$

$$= 20.44 \text{ Years, say as 21 Years.}$$

The Life of mine may change depend upon the market demand, rate of production and the extent of mechanization done by the lessee in near future.

(d) Proposed Mining Method: - The Sand Stone mine shall be developed by Mechanized opencast Mining. The mineral is lying on the sub surface therefore open cast mining has been the obvious choice.

➤ For sandstone Benches

The Bench Parameters shall be for mineral

1. Height - 1m -3m 2. Width - More than height

The Bench Parameters shall be for O/B/Fracture

1. Height - 1m -6m 2. Width - More than height

➤ Gradient of the Haul Road: - 1 in 16 (ramps).

➤ Width of the approach Road: - 6M

The main mining operation includes digging, cutting and the transportation by trucks. The Mineral in the trucks are loaded by excavator.

(d) CONCEPTUAL MINING PLAN: -

Proposal of Conceptual Plan

The Proposals of the Conceptual Closure are based on the Geology and Topography of the region. A part of the excavated region shall be converted into water reservoir & Part shall be Backfilled after exhausting the complete available mineral. The lessee shall make water drains for the purpose. This shall also increase the aesthetic beauty of the area. The office and other buildings, the mine road and the other entire infrastructure developed by the lessee shall be used by lessee for various purposes. The virgin & backfilled region shall be used for agriculture purposes.

Land Degradation and Reclamation

Total Excavated Area

: 272.0903 Hectares

| | | |
|------------------------------------|---|-------------------|
| Area to be Reclaimed (Back Filled) | : | 136.0451 Hectares |
| Area to be Water Reserve | : | 268.1294 Hectares |
| Remaining Dump Area | : | Separately marked |

- **Post Mining Land use:** - At the end of the mining operation, all part shall be back filled. The Backfilled and None utilized area would be used for a Farming/forestation after spreading topsoil over it. The lessee would use the Buildings and Ronds for infrastructure facilities.

(e) Rehabilitation

As no personnel are expected to be migrated due to mining in the mining lease and the adjoining region is also having a good mineral potential, the rehabilitation of the employees is not a problem. The workers and other staff can get job in the neighboring areas after the end of life of mine. The lessee shall also try for employment of the workers.

Plantation Proposals

| | | |
|------------------------|---|--|
| Type of Plants | : | 1. Peepal, 2. Neem, 3. Bargad, 4. Babool 5. Sheesham & other Native Species. |
| No. of Plants | : | As per departmental norms |
| Time of Implementation | : | During the rainy season in form of green festival |

(f) Blasting

Small blasting with low charge of holes just to loosen the rocks is proposed in upper layers to remove the hard overburden.

CHAPTER-5

Details of the Mining Machinery to be deployed and their detailed

Mining in sandstone mine is done by semi mechanized mining method with the uses of, following machinery deployed or to be deployed during the course of mining in the Sandstone mine lease area.

Mining Machinery to be deployed

| S. No. | Machine | No's | Capacity |
|--------|-----------------|------|--------------------|
| 1 | Air Compressor | 5 | 256 CFM |
| 2 | Wagon Drill | 5 | 100 mm dia |
| 3 | Jack Hammer | 5 | 32 mm dia |
| 4 | Derrick Crane | 5 | 30 tonne |
| 5 | Dumper | 20 | 20 Tonne |
| 6 | Excavator | 5 | 1.2 m ³ |
| 7 | Wire Saw Cutter | 25 | 30 HP |
| 8 | Tractor | 5 | 35 HP |
| 9 | D. G. Set | 2 | 220 kva |

CHAPTER-6

MINE DRAINAGE

The average rainfall in this area is very low, and it hardly exceeds 600mm. Seasonal water stream do pass through the mining lease area in which the water flows through natural gradient. It is capable of dealing with the rainwater during the rainy season. There is scarce chance of this water enter into the Pits. If rainwater does get collected in pits and remain there for a considerable period of time, it takes about two to three months to percolate down the ground. Normally work at bottom of the pit remains suspended in the months following the rains. However, in case of necessity the water may be pumped out using one diesel engine driven pump of say 5-10H.P. This water can be spilled in the water drain made for the proper drainage of the mine water outside the mining lease area.

The Ground water table is 25m (in rainy season) to 40m (in Dry Season).

The drinking water can be brought from the wells in nearby areas.

The rain water shall be utilized by harvesting techniques.

CHAPTER-7

DETAILS OF EMPLOYMENT

Requirement of Technical, other staff and man power are as follows:

| S. No. | Designation | Proposed | Qualification |
|--------|------------------------------|----------|---|
| 1 | Mines Manager | 70 | II class Mines Manager/Permit Managers Certificate Holder |
| 2 | Mining Mate | 70 | Mining mate certificate |
| 3 | Geologist (Part time) | 4 | M.Sc. (Geology) |
| 4 | Surveyor (Part time) | 4 | Mine surveyor's Certificate |
| 5 | Time keeper cum Store keeper | 15 | Secondary |
| 6 | Watchmen | 20 | Certificate holder |
| 7 | Skilled Labour/Operator | 320 | |
| | Unskilled Labor | 320 | |
| Total | | 823 | |

It is proposed to employ labors on Contract basis.

CHAPTER – 8

Measure Taken And To Be Taken For Dumping Overburden, Stacking of Top Soil And Utilization of Top Soil And Land Restoration, Reclamation And Plantation In or Near By Mining Area.

Measure Taken for Dumping Overburden, Stacking of Top Soil and Utilization of Top Soil:-Top soil stacked separately and utilized within the year for plantation. Dumping site for OB has been chosen such that natural water channel not get disturbed. A wall of rubble stone made around the dump to stop the lateral spread of the waste dump. Water garlands are also constructed around the waste dump to trap the silt contamination.

- **Nature of Waste** The waste as overburden in the area is top soil and fractured waste. The soil cover in the area varies from 0.5m and fractured waste with shale parting waste varies from 1m. The rock fragments of small size are also resulted after mining.

Restoration

The mined out land partly shall be reclaimed by backfilling of overburden and stored top soil shall be spread over it. The lessee shall restore, reclaim of the land as under Rule RMMCR, 2017.

Rehabilitation

As no person are expected to be migrated due to mining in the mining lease area and the adjoining region is also having a good mineral potential, the rehabilitation of the employees is not going to be a problem. The workers and other staff can get job in the neighboring areas after the end of life of mine. The lessee shall also try for employment of the workers.

Programmed for Plantation

| S. No. | Year of Plantation | Target of Plantation | Assumed survival |
|--------|--------------------|----------------------|------------------|
| 1 | First year | 40000 | 20000 |
| 2 | Second year | 40000 | 20000 |
| 3 | Third year | 40000 | 20000 |
| 4 | Fourth year | 40000 | 20000 |
| 5 | Fifth year | 40000 | 20000 |

Place of proposed plantation: - The plantation shall be done at the following places:-

| | |
|-----------------------------------|---|
| The Plantation area marked on map | Both side of the road |
| Dump Site | Govt. waste land provided by the Govt. and own land |

CHAPTER -2

Measures taken and to be taken for protection of environment in and around mining lease area

1. The lessee shall backfill mine out land or convert into water reservoir.
2. Plantation shall be done by the lessee.
3. Water Management:
 - (i) Water collected shall be analyzed and if found potable then it shall be diverted for drinking purpose in consultation with State Public Health Engineering Department.
 - (ii) Accumulated un-potable mine water shall be dewatered and diverted to nearby pond/aquifer/river/nullah, catchment area by providing suitable pipe line or drains or links canals, as the case may be, in consultation with State Public Health Engineering Department.
 - (iii) The procedure of water harvesting shall be adopted to recharge the ground water table.
 - (iv) Effective steps shall be taken for setting up of a water treatment plant wherever required to treat the effluents collected in the working pits; and
 - (v) For working below ground water level the mining lease, license or short term permit holder shall carry out a detailed hydro-geological study taking into account the mine water discharge, management of discharged water and shall obtain prior approval of State Ground Water Department.
 - (vi) The lessee takes all possible precaution for the protection of environment and control of pollution.

Environmental Management Fund:

The lessee shall deposit the amount in the Environmental Management Fund as decided by the State Government the fund shall be utilized for protection of environment in and around mining lease area.

CHAPTER – 10

Measures taken and to be taken for the control of water, noise and air pollution

The environment impact assessment should be done periodically for the degradation of the land pollution of air quality, noise level and vibration level

Water Environment

Surface Water: Proposed waste rock dump sites are away from any seasonal water stream. Thus there will be no impact of mining in the natural flow of water and the drainage system in the area. The lessee shall make garland drain, retaining walls, setting tanks all around the pits and dumps as shown in plate-5. The rain water shall be utilized by harvesting techniques.

Ground water the water table in the area is 25m (in rainy season) to 40 m (in Dry Season). The mining activity shall be reached up to 479mRL. The ground water in the area is not likely to be effected at all.

Water quality- The mineral produced and the waste rocks generated are not likely to pollute the water quality in any manner.

Noise- Noise is created due to machineries deployed in the area. Precaution and regular maintenance of drills and excavator replacement of damaged/ worn out parts when even required will be taken. Ear plugs will be provided to the persons exposed to high noise level.

There shall be no adverse impact on this account to the workers and local inhabitants.

Air The only source to pollute air is the generation of dust while undertaking the mechanized mining operation including loading transportation & unloading sizing the mineral. The road will be maintained properly. The maintenance of road will also help in maintenance of machinery, tyres etc. dust suppression will be done by spraying water from time to time. Dust generation during drilling will be tackled by wet drilling / dust collector. In addition as an extra precaution dusk masks will be provided to the drilling crew. The total SPM concentration would be less than the national permeable limit of 200ug/m³ for residential area.

Monitoring schedules for different environmental components after commencement of mining /during mining.

| S. No. | Monitoring | Period |
|--------|------------------------|--------------------------|
| 1 | Air Monitoring | As per pollution consent |
| 2 | Noise Level Monitoring | |
| 3 | Water testing | |
| 4 | Soil testing | |
| 5 | Ground vibration | |

CHAPTER- 11

Contribution regarding the social development for the nearby residents

The Lessee shall spend 1% of profit for the development of the area i.e. treatment of poor-schools, temples and other social work. Local residence shall be employed.

CHAPTER- 12

Details of health checkup and insurance of all the employed persons

(i) Area is delineated for e-auction. After completion of e-auction, lease will be granted for successful bidder. Leases will organize periodically health check up camps for the workers engaged in mines.

(ii) Occupational health surveillance program of the workers shall be undertaken periodically to observe any contractions due to exposure to dust and take corrective measures, if needed;

(iii) Safety to prevent the worker getting injury during work following measure will be taken:

- a. The workers will be trained in vocational training they get proper training in their particular work.
- b. They will be provided proper safety equipment such as safety boots, helmets, and lifeline etc.
- c. Proper benches will be formed.
- d. Apart from this all safety precaution will be taken as per Act, Rules and Regulation.

CHAPTER-13

USE OF MINERAL & MINERAL PROCESSING

Being a decorative stone, the principal use of this sand stone is in flooring and wall tiles. The lessee will export and also supply in indigenous market the blocks, tiles, slabs of the sand stone.


The excavated mineral is dressed as finished good before packing in container made ready for export/ indigenous use.


CHAPTER-14:


CONCLUSION

The mining will be mechanized open cast mine in the process of development. The mineral produced is of good quality. Its O/B ratio is low at present, which supports the mining potential. During this phase, efforts shall be made to fully develop this mine by a systematic pattern i.e.

- Adhering to the proposed mining sequence.
- Implementation of the planning with regard to the plantation and systematic dumping of the waste rocks, as proposed.


Senior Geologist
Bharatpur.


Joint Director
RMC, Bharatpur.


अधीक्षक जयि. अभियन्ता
खान एवं भू विज्ञान विभाग
भारतपुर-कुलु भारतपुर (राज)



MAP SHOWING PROPOSED AREA OF DIVERSION OF FOREST BLOCK A & B NEAR VILLAGE
PAHARPUR TEHSIL ROOPWAS DISTRICT BHARATPUR.
R.F.S. 1:50000

PART OF GT SHEET NO. 54F/5 & 54F/9



Mining Plan Approved List Of Mineral Sand Stone Near village Paharapur Block A and B Tehsil Roopwas Dist Bharatpur

| S.No. | ML. No. | Lease Holder Name & Address | Area (in Hect.) | Mining Plan SME APPROVED Order No. | Mining Plan APPROVED Date |
|-------|---------|---|-----------------|------------------------------------|---------------------------|
| 1 | 3/2022 | Anil Kantiprasad Poddar 82/B, PARADISE APARTMENT 44, NEPEAN SEA ROAD MUMBAI MALABAR HILL MUMBAI (Mumbai, Mumbai, Maharashtra) | 4.2139 | 1355-1356 | 11.03.22 |
| 2 | 4/2022 | M/S Jai Girraj Stones Ayywan Singh Nagar, 19/201, Maharanil Farm, Durgapura, Jaipur (Jaipur, Jaipur, Rajasthan) | 4.6658 | Spe.877-881 | 04.04.22 |
| 3 | 5/2022 | Anil Kantiprasad Poddar 82/B, PARADISE APARTMENT 44, NEPEAN SEA ROAD MUMBAI MALABAR HILL MUMBAI (Mumbai, Mumbai, Maharashtra) | 4.0000 | 1345-1346 | 11.03.22 |
| 4 | 6/2022 | Anil Kantiprasad Poddar 82/B, PARADISE APARTMENT 44, NEPEAN SEA ROAD MUMBAI MALABAR HILL MUMBAI (Mumbai, Mumbai, Maharashtra) | 4.1769 | 1345-1349 | 11.03.22 |
| 5 | 7/2022 | Infinity Stonex India Private Limited HANUMAN NAGAR VISTAR H.E. 693, VAISHALI NAGAR, JAIPUR (Jaipur, Jaipur, Rajasthan) | 4.0561 | 1330-1334 | 11.03.22 |
| 6 | 8/2022 | Kanha Stone Suppliers NEAR VILLAGE BASAL BANSI PAJARPUR TEHSIL ROOPWAS DIST BHARATPUR (Roopwas, Bharatpur, Rajasthan) | 4.000 | 1100-1192 | 09.05.22 |
| 7 | 9/2022 | Devdasrath Royalties Private Limited C-10/1, HANUMAN NAGAR, VAISHALI NAGAR, JAIPUR, RAJASTHAN (Jaipur, Jaipur, Rajasthan) | 4.2467 | 1437-1441 | 29.03.22 |
| 8 | 10/2022 | Devdasrath Royalties Private Limited C-10/1, HANUMAN NAGAR, VAISHALI NAGAR, JAIPUR, RAJASTHAN (Jaipur, Jaipur, Rajasthan) | 5.2723 | 1437-1431 | 29.03.22 |
| 9 | 11/2022 | Krishna Associates 456, KRISHNA NAGAR, BHARATPUR (Bharatpur, Bharatpur, Rajasthan) | 5.9743 | spe.873-876 | 04.04.22 |
| 10 | 12/2022 | Om Prakash Singh C/o Baljendra Singh 17-4-J, Jaipur Scorecrisat Jaipur | 4.1400 | 799-803 | 11.07.22 |
| 11 | 13/2022 | Kapil Agrawal S/o Vijay Kumar Agrawal, Vijay Colony, Bayana Tehsil Bayana Dist Bharatpur (Bayana, Bharatpur, Rajasthan) | 5.7608 | 408-413 | 23.05.22 |
| 12 | 14/2022 | Devdasrath Royalties Private Limited C-10/1, HANUMAN NAGAR, VAISHALI NAGAR, JAIPUR, RAJASTHAN (Jaipur, Jaipur, Rajasthan) | 5.0814 | 1422-1426 | 29.03.22 |
| 13 | 15/2022 | Anil Kantiprasad Poddar 82/B, PARADISE APARTMENT 44, NEPEAN SEA ROAD MUMBAI MALABAR HILL MUMBAI (Mumbai, Mumbai, Maharashtra) | 4.4934 | 1335-1339 | 11.03.22 |
| 14 | 16/2022 | Madhukar Malviya S/o Shreebhodra Malviya, 5/174, Khanda Colony Baranwara, (Baranwara, Baranwara, Rajasthan) | 5.0000 | spe.882-886 | 04.04.22 |
| 15 | 17/2022 | R.B. Distributors Private Limited 2nd Floor House No. 69 Kh.No 136/25, Gali No. 21/69, BLK-A-1 Sam Nagar, Burari, North Delhi (New Delhi, Newdelhi, Newdelhi) | 4.0000 | 1073-1077 | 09.05.22 |
| 16 | 18/2022 | Pankaj Tiwari S/O Devendra Kumar Tiwari R/o 6, Tonk Pula ke Pass, Rishi Colony, Durgapura Rajasthan (Jaipur, Jaipur, Rajasthan) | 4.0000 | 459-463 | 30.04.22 |
| 17 | 19/2022 | R.B. Distributors Private Limited 2nd Floor House No. 69 Kh.No 136/25, Gali No. 21/69, BLK-A-1 Sam Nagar, Burari, North Delhi (New Delhi, Newdelhi, Newdelhi) | 4.0000 | 1096-1102 | 09.05.22 |
| 18 | 20/2022 | Infinity Stonex India Private Limited HANUMAN NAGAR VISTAR H.E. 693, VAISHALI NAGAR, JAIPUR (Jaipur, Jaipur, Rajasthan) | 4.0000 | 1432-1436 | 29.03.22 |
| 19 | 21/2022 | Devdasrath Royalties Private Limited C-10/1, HANUMAN NAGAR, VAISHALI NAGAR, JAIPUR, RAJASTHAN (Jaipur, Jaipur, Rajasthan) | 5.1880 | 1417-1421 | 29.03.22 |
| 20 | 22/2022 | S.S. Group NEAR GOVERNMENT SENIOR SECONDARY SCHOOL HOUSE NUMBER 35/17 VILLAGE TARBEELPUR TEHSIL BAYANA DIST BHARATPUR (Bayana, Bharatpur, Rajasthan) | 4.0000 | 1183-1187 | 09.05.22 |
| 21 | 23/2022 | Jagat Choudhary Village Nagla Chhilar, Uchchain Tehsil Roopwas Dist Bharatpur (Roopwas, Bharatpur, Rajasthan) | 4.0000 | SPE 862-866 | 04.04.22 |

352

| | | | | | |
|----|---------|--|---------|-------------|------------|
| 22 | 24/2022 | Pankaj Tiwari S/O Devendra Kumar Tewari R/o 6, Tosh Palis ke Pasa, Rishi Colony, Durgapura Rajasthan (Jaipur, Jaipur, Rajasthan) | 4.0000 | 454-458 | 30.05.22 |
| 23 | 25/2022 | K.K. Gupta Construction Pvt. Ltd. 361, Swaroop Vihar Complex, Sec. 11, Himn Magn, Udaipur (Raj.) (Udaipur, Udaipur, Rajasthan) | 4.0000 | 1355-1359 | 11.03.22 |
| 24 | 26/2022 | Deep Raj Singh LAXMI VILAS HOTEL, RAGHUNATH NIWAS, KAKAJI KOTHI, BHARATPUR (Bharatpur, Bharatpur, Rajasthan) | 5.6000 | SEP-857-861 | 04.04.22 |
| 25 | 27/2022 | Devdasthath Royalties Private Limited C33 SECOND FLOOR, PUROR LAL KHOTI NEAR VIDHAN SABHA (Jaipur, Jaipur, Rajasthan) | 4.0040 | 1412-1416 | 29.03.22 |
| 26 | 28/2022 | Devdasthath Royalties Pvt Limited A-161, Ayodhya Marg, Hanuman Nagar, Opposite Community Center, Jaipur 302021, Rajasthan (Jaipur, Jaipur, Rajasthan) | 4.5467 | 1325-1329 | 11.03.22 |
| 27 | 29/2022 | Shiv Shankar Stone Suppliers VILLAGE MURKI, TEHSIL BAYANA DIST BHARATPUR (Bayana, Bharatpur, Rajasthan) | 4.6156 | SPE-867-871 | 04.04.22 |
| 28 | 30/2022 | Sunlight Minerals 9A, Paramount Villa Shyamla Hills (Bhopal, Bhopal, Madhya Pradesh) | 4.5037 | 1027-1031 | 22.04.22 |
| 29 | 31/2022 | Rajendra Kukaloi 1338, HARIPUR ROAD, RUPRAJAT HOUSE, RAIPUR MARWAD DIST PALI (Pali, Pali, Rajasthan) | 4.7751 | 1032-1036 | 22.04.22 |
| 30 | 32/2022 | Sunlight Minerals 9A, PARAMOUNT VILLA SHYAMLA HILLS BHOPAL (Bhopal, Bhopal, Madhya Pradesh) | 5.0760 | 1037-1041 | 22.04.22 |
| 31 | 33/2022 | M/s Faujdar Construction Co. A-60, Krishna Nagar, Bharatpur | 11.0346 | 789-793 | 11.07.2022 |
| 32 | 34/2022 | Om Prakash Singh C/o Brijendra Singh 17-b-3, Jaipur Secretariat Jaipur | 10.6654 | 794-798 | 11.07.2022 |
| 33 | 35/2022 | India e lub Services Pvt. Ltd. 602, Ruchi Apartment, Behind Sai Service Petrol Pump, J.M. Road, Pune | 10.4170 | 1047-1051 | 22.04.22 |
| 34 | 36/2022 | India e lub Services Pvt. Ltd. 602, Ruchi Apartment, Behind Sai Service Petrol Pump, J.M. Road, Pune | 10.1223 | 1042-1046 | 22.04.22 |
| 35 | 37/2022 | Learn And Excel Private Limited FLAT NO A 805, MANTRI CELESTIA, 126 AND 127, NANAKRAMGUDA, HYDERABAD, TELANGANA. (Nanakramguda, Hyderabad, Andhra Pradesh) | 10.4482 | 1078-1082 | 09.05.22 |
| 36 | 38/2022 | Asif Ali D-135 KAILASH MARG, BANI PARK, JAIPUR (Jaipur, Jaipur, Rajasthan) | 10.5995 | 449-453 | 30.05.2022 |
| 37 | 39/2022 | Cut & Quire D-135 KAILASH MARG, BANI PARK, JAIPUR (Jaipur, Jaipur, Rajasthan) | 10.5377 | 444-448 | 30.05.2022 |
| 38 | 40/2022 | R.R. Minerals 255, BANIYO KA MOHALLA, NALBARI, BIKANER, RAJASTHAN (Bikaner, Bikaner, Rajasthan) | 10.0691 | 1093-1097 | 09.05.22 |
| 39 | 41/2022 | Purav Sethi A-189, New Friends Colony, New Delhi | 10.8143 | 574-578 | 27.06.2022 |
| 40 | 42/2022 | Shree Shyam Rolling Mill Plot NO. 40/16, Village Acholi, Kanhera Road Uria Raipur Chhatargarh (Uria Raipur, Raipur, Chhattisgarh) | 5.5686 | 304-308 | 27.04.22 |
| 41 | 43/2022 | Deep Raj Singh S/O RAGHU RAJ SINGH, LAXMI VILAS HOTEL, RAGHU NATH NIWAS KAKAJI KOTHI, BHARATPUR RAJASTHAN 321001 (Bharatpur, Bharatpur, Rajasthan) | 5.4280 | SPE-852-856 | 04.04.22 |

93512
 सहायक रजि. अधिकारी
 कपवा (म. मराठवाड़ा)

FORM-II
(for project other than linear projects)
Government of Rajasthan
Office of the District Collector, Bharatpur

No. Rev/12/2(1)2021/1871

date 19/08/21

TO WHOMSOEVER IT MAY CONCERN

In compliance of the Ministry of Environment and Forests (MoEF), Government of India's letter No. 11 9/98-FC (pt) dated 3rd August 2009 wherein the MoEF issued guidelines on submission of evidences for having initiated and completed the process of settlement of rights under the Scheduled Tribes and Other Traditional Forest Dwellers (Recognition of Forest Rights) Act, 2006 ('FRA' for short) on the forest land proposed to be diverted for non-forest purposes, it is certified that 646.56 hac. of forest land proposed to be diverted in favour of Assistant Mining Engineer, Mines & Geology Department Roopwas distt. Bharatpur, for non forest purpose in khasra no. 01 area 212.85 hac., 31 area 3.62 hac., 32 area 0.05 hac., 33 area 4.99 hac., 34 area 0.24 hac., 40 area 1.70 hac., 74 area 21.20 hac., 76 area 400.63 hac., 77 area 1.28 hac. total area 646.56 hac. village Bansipaharpur Tehsil Roopwas district Bharatpur.

It is further certified that:

- The complete process for identification and settlement of rights under the FRA has been carried out for the entire 646.56 hac. of forest area proposed for diversion. A copy of records of all consultations and meetings of the Forest Rights Committee(s), Gram Sabha(s), Sub-Division Level Committee(s) and the District Level Committee are enclosed as annexure A to annexure C.
- The proposal for such diversion (with full details of the project and its implications, in vernacular/local language) have been placed before each concerned Gram Sabha of forest-dwellers, who eligible under the FRA.
- The each of concerned Gram Sabha(s) has certified that all formalities/processes under the FRA have been carried out, and that they have given their consent to the proposed diversion and the compensation and ameliorative measures, if any, having understood the purpose and details of proposed diversion. A copy of certificate issued by the gram sabha of Bansipaharpur village(s) is enclosed as annexure A to annexure C.
- The discussion and decisions on such proposals had taken place only when there was a quorum of minimum 50% of the members of Gram Sabha present.
- The diversion of forest land for facilities managed by the government as required under section 3(2) of the FRA have been completed and the Gram Sabhas have given their consent to it.
- The rights of Primitive Tribal Groups and Pre-agricultural communities, where applicable have been specifically safeguarded as per section 3(1) (e) of the FRA.

End: As above

(W) L. V.
(Nathmal Didei)
District Collector
Bharatpur

No. Rev/12/2(3)2021/1872-1876

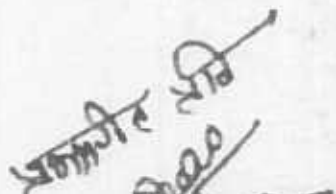
Copy forwarded to:

- 1- DFO Bharatpur
- 2- SME Bharatpur
- 3- Sdm Roopwas
- 4- Tehsildar Roopwas
- 5- AME Roopwas

date 19/3/2021



District Collector
Bharatpur


सहायक नि. अधिकारी
रूपवास जिला बल्लभपुर

कार्यालय- विकास अधिकारी पंचायत समिति, लखवास (भरतपुर) राज0
पत्र सं. 10/2020-21/1129

श्रीवाङ्मय पत्रिका श्रेष्ठ छायाचित्रण/2020-21/1129

दिनांक - 18.03.2021

संयोजक, प्रमुख, अधिकारी,

[illegible]

प्रश्न :- बंसीपहाड़पुर वन क्षेत्र को जलिक ए. व. की दो व्यवस्था असाजित एफ.आर.ओ.
मार्गदर्शक जारी करने हेतु आवश्यक अधिनियम की धारा 14(1) व अधिनियम प्रमाण-पत्र
प्रदान करने के लिए है।

प्रमाण - कार्यभार कलक्टर एवं अतिरिक्त अधीक्षक, मन्सूर का पत्रांक राजस्थ/12/2(3)/2021
1549 दिनांक 09.03.2021

[illegible]

ਸੁਭਾਸ਼ - ਸੁਪ੍ਰਭਾਸ਼ਿਤਾ :

सं. १००/२०००-२००१-२००२

1. The first step is to identify the problem or question that needs to be answered. This involves understanding the context and the specific requirements of the task.

1. संस्कृत का अर्थ संस्कृत है।
2. संस्कृत का अर्थ संस्कृत है।

[Faint handwritten notes]

दिनांक - 18.03.2021

महाराष्ट्र सरकार
महाराष्ट्र शासन
महाराष्ट्र शासन (महाराष्ट्र)

सहायक सचिव अभियन्ता
रूपवासि जिला भरतपुर

पंचायत पहाडपुर पं. स. रूपवास जिला भरतपुर (राज.)

सिंह चौहान

पहाडपुर
(भरतपुर) राज.
पिन-36469

प्राप्त:-

श्रीमान

अनापत्ति प्रमाण पत्र
प्रमाण नं. - 4

दिनांक 17-3-2021

दिनांक 17-3-2021 को जिला पंचायत पहाडपुर के ग्राम नं. 01/02/03
राम नं. 01/02/03 का ग्राम पंचायत पहाडपुर की प्रमाण
पत्र दिनांक 16-3-2021 के आधार पर कन्या केंद्र पहाडपुर (राज.)
का 01/02/03 का ग्रामपंचायत पहाडपुर में दिनांक 17-3-2021 को
पहाडपुर में जोड़ी आपत्ति नहीं है।

मूल - 5570 100 प्रमाण के नकल

पञ्च प्रमुख
पहाडपुर
पहाडपुर

पञ्च प्रमुख
पहाडपुर
पहाडपुर

अनापत्ति प्रमाण पत्र
17-3-2021

पहाडपुर ग्राम पंचायत
पहाडपुर

कार्यालय उपखण्ड अधिकारी रुपवास, जिला भरतपुर (राज.)

दिनांक 19/3/2021

विषय - बशीपहाड़पुर वन क्षेत्र के ब्लॉक ए व बी के डाइवर्जन के अन्तर्गत एफ आर ए सर्टीफिकेट के संबंध में।
प्रसंग - श्रीमान के पत्रांक/राजस्थ/15/102021/1834 दिनांक 18.03.2021

उपरोक्त विषयान्तर्गत प्रासांगिक पत्र के सदर्थ में निवेदन है कि वन अधिकार अधिनियम 2008 के तहत बशीपहाड़पुर वन क्षेत्र के ब्लॉक ए व बी के ग्रामों से संबंधित ग्राम सभा के साथ-साथ उपखण्ड स्तरीय गठित जिसमें निम्न अधिकारी उपस्थित हुए।

| क्र.सं. | नाम अधिकारी | पद व किताब |
|---------|----------------------|-----------------------------------|
| 1 | श्री सुनील आर्य | उपखण्ड अधिकारी रुपवास |
| 2 | श्रीमती दिव्या राठीर | विकास अधिकारी पंचायत समिति रुपवास |

जो जिला परिषद द्वारा मनोनीत सदस्यों के वर्तमान में कार्यशील नहीं होने के कारण बैठक में उपस्थिति नहीं ले सके।

ग्राम में विकास अधिकारी पंचायत समिति रुपवास द्वारा अवगत कराया गया कि बशीपहाड़पुर वन क्षेत्र के ब्लॉक ए व बी के डाइवर्जन के अन्तर्गत एफ आर ए सर्टीफिकेट जारी करने हेतु वनाधिकार अधिनियम 2006 व 2008 में दिये गए प्रावधानों अनुसार अनुरोधित जनजातियों एवं परम्परागत वननिवासियों को प्रदत्त अधिकारों को सुरक्षित रखते हुए ग्राम सभा में उक्त बावत निर्णय लिये जाकर वनाधिकार को दृष्टिगत रखते हुए बशीपहाड़पुर वन क्षेत्र के ब्लॉक ए व बी के डाइवर्जन हेतु अनापत्ति प्रमाण पत्र निम्नलिखित दिशा में निर्देश दिये गए। इस सदर्थ में श्रीमान के निर्देश की पालना में ग्राम पंचायत पहाड़पुर द्वारा ग्रामसभा का आयोजन किया गया। ग्राम पंचायत पहाड़पुर के द्वारा एस पी एल-1 दिनांक 17.03.2021 द्वारा यह अवगत कराया है कि दिनांक 18.03.2021 को इस बावत आयोजित ग्रामसभा में वनाधिकार अधिनियम 2006 एवं 2008 के संशोधित नियम 2012 की जानकारी सदन में दी गई। ग्राम पंचायत पहाड़पुर से पाया गया कि बशीपहाड़पुर वन क्षेत्र के ब्लॉक ए व बी अन्तर्गत इस ग्राम पंचायत के तहत कोई भी अनुसूचित जनजाति परिवार निवास नहीं करता है। तथा रिकॉर्ड अनुसार ग्राम पंचायत पहाड़पुर में इस भूमि पर किसी भी व्यक्ति को कोई आवासीय या अन्य कोई पट्टा जारी नहीं किया है। तथा न ही कोई व्यक्ति क्षेत्र सामान्य/अनुसूचित जनजाति एवं अन्य परम्परागत वन निवासी क्षेत्र प्रभावित करता है यदि बशीपहाड़पुर वन क्षेत्र के ब्लॉक ए व बी का वन क्षेत्र जिसमें तहसीलदार रुपवास द्वारा उपलब्ध कराया गया है वनकारी के अनुसार खसरा नं० 1/212.85, खसरा नं० 31/3.62, खसरा नं० 32/0.09, खसरा नं० 33/0.69, खसरा नं० 34/0.24, खसरा नं० 40/1.70, खसरा नं० 74/21.20, खसरा नं० 76/400.63 व खसरा नं० 77/1.28 हेक्टेर शामिल है का डाइवर्जन किसी सक्षम स्तर से किया जाता है तो ग्राम पंचायत पहाड़पुर को इसमें कोई आपत्ति नहीं है ग्राम पंचायत से जारी अनापत्ति प्रमाण पत्र के साथ संलग्न है। उपस्थित सदस्यों द्वारा विकास अधिकारी पंचायत समिति रुपवास द्वारा अवगत कराया गई रिपोर्ट के अनुसार ग्राम पंचायत बशीपहाड़पुर वन भूमि के प्रस्ताव डाइवर्जन हेतु श्रीमान जिला कलक्टर महोदय को निम्नलिखित निर्णय लिया गया।

बैठक सधन्यवाद समाप्त हुई।

उपखण्ड अधिकारी
रुपवास

सहायक जूनियर अभियन्ता
रुपवास जिला भरतपुर

ENVIRONMENTAL
CLEARANCE

PARIVESH

(Pro-Active and Responsive Facilitation by Interactive,
and Virtuous Environmental Single-Window Hub)

Government of India
Ministry of Environment, Forest and Climate Change
(Issued by the State Environment Impact Assessment
Authority(SEIAA), Rajasthan)

To,

The AME
 ASSISTANT MINING ENGINEER ROOPWAS
 opposite police station Dholpur Road, Roopwas -321404

Subject: Grant of Environmental Clearance (EC) to the proposed Project Activity
 under the provision of EIA Notification 2006-regarding

Sir/Madam,

This is in reference to your application for Environmental Clearance (EC) in respect of project submitted to the SEIAA vide proposal number SIA/RJ/MIN/72797/2021 dated 05 Mar 2022. The particulars of the environmental clearance granted to the project are as below.

- | | |
|--|--|
| 1. EC Identification No. | EC22B001RJ157600 |
| 2. File No. | 16289 |
| 3. Project Type | New |
| 4. Category | B1 |
| 5. Project/Activity including Schedule No. | 1(a) Mining of minerals |
| 6. Name of Project | PHARPUR SANDSTONE CLUSTER MINING PROJECT, Area -398.0085 Ha. (Forest diverted land) The Cluster Mining areas divided into two Blocks, There is 9 Plots falls in Block A and the area of Block A is 113.6950 Ha. & there is 32 Plots falls in Block B & the area of Block-B is 284.3135 Ha. and Proposed Capacity of Mineral - 4,00,00,000 TPA (ROM)(Sand Stone-28000000 TPA, Sub grade Mineral- 4000000 TPA, Waste - 4000000 TPA and OB- 4000000 TPA) Near Village- Paharpur, Tehsil-Roopwas, District -Bharatpur Raj. |
| 7. Name of Company/Organization | ASSISTANT MINING ENGINEER ROOPWAS |
| 8. Location of Project | Rajasthan |
| 9. TOR Date | 12 Jan 2022 |

The project details along with terms and conditions are appended herewith from page no 2 onwards.

Date: 24/03/2022

(e-signed)
 P.K. Upadhyay
 Member Secretary
 SEIAA - (Rajasthan)

Note: A valid environmental clearance shall be one that has EC identification number & E-Sign generated from PARIVESH. Please quote identification number in all future correspondence.

This is a computer generated document.

State Level Environment Impact Assessment Authority, Rajasthan
Room No. 11, Aravalli Bhawan, Jhalana Institutional Area, Jaipur.

E-mail: seiaas2021@gmail.com

No F1 (4)/SEIAA/SEAC-Raj/Sectt/Project/Cat. B1 (20565)/2021-22. Jaipur, Dated: **24 MAR 2022**

Assistant Mining Engineer, Roopwas,
Department of Mines & Geology,
Government of Rajasthan,
Address: Opposite Police Station, Dholpur Road,
Roopwas, Distt- Bharatpur (Raj.)

Sub:EC for Paharpur Sandstone (Block A & B) cluster mining project, Cluster area 398.0085 ha., carrying capacity of the Cluster- 4,00,00,000TPA (ROM) and EC to Assistant Mining Engineer, Roopwas, Department of Mines & Geology, Government of Rajasthan for Paharpur Sandstone Mine Cluster (Block A & B) (Minor Mineral) Mining Project with proposed production capacity 4,00,00,000 TPA (ROM) {Sandstone-28000000 TPA, Sub grade Mineral-4000000 TPA, Waste - 4000000 TPA and OB- 4000000 TPA} at Khasra No. 01 & 76, Village-Paharpur, Tehsil-Roopwas, District - Bharatpur(Raj.) (ProposalNo.-72797).

This has reference to your application dated 5.03.2022 seeking environmental clearances for the above project under EIA Notification 2006. The proposal has been appraised as per prescribed procedure in the light of provisions under the EIA Notification 2006 on the basis of the mandatory documents enclosed with the application viz. the questionnaire, EIA, EMP and additional clarifications furnished in response to the observation of the State Level Expert Appraisal Committee Rajasthan, in its meeting held on 22 March, 2022.

2. Brief details of the Project:

| | | |
|----|--|---|
| 1. | Category / Item no.(in Schedule) | B-1, 1(a) Minor Mineral |
| 2. | Location of Project | N/v-Paharpur, Tehsil-Roopwas, District -Bharatpur (Rajasthan) |
| 3. | Project Details M.L. No. /Production capacity/Khasra No. | "Sandstone (Minor Mineral) Mining Project" in cluster, Situated at N/v-Paharpur, Tehsil-Roopwas, District -Bharatpur (Rajasthan). Proposed production capacity -4, 00, 00,000 TPA (RoM) {Sand Stone-28000000 TPA, Sub grade Mineral-4000000 |



| | | |
|----|---|---|
| | | TPA, Waste – 4000000 TPA and OB- 4000000 TPA). Cluster Mining Lease Area-398.0085 Ha. (Diverted forest Land) (Block A-113.6950 Ha. & Block B-284.3135 Ha.) Khasra No-01 & 76. |
| 4. | Project Cost | Rs. 7856.493 Lakhs |
| 5. | Water Requirement & Source | 70 KLD (Tanker Water Supply from nearby village) |
| 6. | Fuel & Energy | HSD Fuel will be required for operating machineries. The lessee shall install standby DG SET (Future requirement). |
| 7. | Environment Sensitivity:- | |
| 1 | Nearest Village | Nearest habitation is Paharpur village which is about 0.3 km in E direction from lease area |
| 2 | Nearest Railway Station | Nearest railway station is Bansi Paharpur which is about 2.0 Km in West direction from the cluster lease area. |
| | Nearest Airport | Nearest Airport is at Agra Airport about 65 km in -NE direction from the cluster lease area. |
| 3 | Nearest National / State Highway | SH-45 is 3.9 km in North direction from Cluster Area SH-39 is 8.0 km in South direction from Cluster Area. SH-43 is 8.2 km in West direction from Cluster Area. SH-23 is 9.8 km in NE direction from Cluster Area. SH-3 is 13.1 km in SE direction from Cluster Area. |
| 4 | Archaeological Important Place | <ul style="list-style-type: none"> ➤ Lal Mahal at 10.0 km in NE direction from the cluster area. ➤ Battle Field of Khanwa at 9.75 km in NE direction from the cluster area ➤ Historical Babri at 13.50 km in West direction from the cluster area. |
| 5 | Ecological Sensitive Park, Wildlife Sanctuary, Reserve etc. | The Band Baretha WLS at 5.0 km in SW direction from the Block-A & 1.50 km in SW direction from the Block-B periphery of Cluster area. NOTE: The Cluster area is falling in the 10 km radius area of WLS but not in the Eco-Sensitive zone of the said WLS. |
| 6 | Nearest River / water body | <ul style="list-style-type: none"> ➤ Ghambhir River is 5.5 km in North direction from Cluster Area. ➤ Kakund Nadi is 8.7 km in West direction from Cluster Area. ➤ Baritha Lake is 9.1 km in SW direction from Cluster Area. ➤ Pichuna Canal 10.9 km in NW direction from Cluster Area. |
| 7 | Reserved/Protected Forests | <ul style="list-style-type: none"> ➤ Bansi Pharpur P.F. is at 0.0 km (Diverted Forest Land) ➤ Richhoha R.F. is at 3.6 km in SE direction from Cluster Area ➤ Nasaua R.F. is at 11.1 km in South direction from Cluster Area. |

ky

| | | |
|----|--|--|
| | | ➤ Bargawan R.F. is at 5.8 km in SE direction from Cluster Area. ➤ Mcoli R.F. is at 14.2 SE direction from Cluster Area. ➤ Bidhauri R.F. is at 14.7 km in SE direction from Cluster Area. ➤ Kathumari P.F. is at 8.1 km in SE direction from Cluster Area. ➤ Bajna P.F. is at 12.9 km in SW direction from Cluster Area. ➤ Jagnair P.F. is at 12.2 km in SE direction from Cluster Area. |
| 8 | Interstate/District Boundary | ➤ Bharatpur-Agra interstate boundary at 1.7 km in SE direction from Cluster area. ➤ Bharatpur-Dholpur district boundary at 8.1 km in SE direction from Cluster area. |
| 9. | Areas protected under international conventions, national or local legislation for their ecological, landscape, cultural or other related value- | ➤ The Tehsil-Roopwas is falling under the TTZ (Taj Trapezium Zone). |

8. Environment Management Plan :

| S. No. | Description | Capital Cost in Rs.(Lakhs) | Recurring Cost in Rs./Annum (Lakhs) |
|--------|--|----------------------------|-------------------------------------|
| 1 | Pollution Monitoring of Ambient Air, Noise, Water & Soil Quality | --- | 5.0 |
| 2 | Pollution Control Measures (Water Sprinkling & Others) | --- | 15.0 |
| 3 | Green Belt Development including protection | 2170.0 | 434.0 |
| 4 | Rainwater harvesting | 15.0 | 1.50 |
| 5 | Maintenance of Haul Road | --- | 8.20 |
| 6 | Garland drains & Settling tank | 30.0 | 5.0 |
| 7 | Maintenance of Mining Machinery | --- | 5.0 |
| 8 | Installation of CAAQMS | 30.0 | 4.0 |
| TOTAL | | 2245.0 | 477.70 |

9. Green Belt/Plantation:

| Year | No. of saplings/year | Name of species | Places of plantation | Budget for Plantation |
|------|----------------------|-----------------|----------------------|-----------------------|
|------|----------------------|-----------------|----------------------|-----------------------|

Urf

| | | | | |
|--------|--------|------------------|-----------------------|---------------|
| 1 year | 62000 | Neem, | Lease Periphery, | 4,34,00,000/y |
| 2 year | 62000 | Shoesham, | approach road, Haul | car |
| 3 year | 62000 | Siris, Bel, Aam, | road, reclaimed area, | |
| 4 Year | 62000 | Amla, Jamum, | undisturbed area & | |
| 5 year | 62000 | Ardu, Shisham, | nearby Govt. Schools | |
| | | Desi-Babool, | & Gram Panchayat etc. | |
| | | Gulmohar and | | |
| | | other native | | |
| | | species | | |
| | | suggested by | | |
| | | Local officials | | |
| Total | 310000 | | | |

- > 33% of the lease area (i.e. 132.0 ha.) but green belt development shall be developed at 162.4522 Ha. area (40.82 %) of the cluster area & the green belt will be developed inside the lease area at safety zone (7.5m) & unworked area, Dumping area.
 - > The user agency (Mining Dept./DMG) will take care for plantation.
 - > Native Species will be planted.
 - > Major species to be planted are:- Neem, Shoesham, Siris, Bel, Aam, Amla, Jamum, Ardu, Shisham, Desi-Babool, Gulmohar and other native species suggested by Local officials.
 - > The compensatory afforestation will be done at 1775.97 Ha area provided by forest department of Bharatpur Forest Division for the Forest Diversion.
- Regular maintenance will be done by user agency to protect the saplings.

10. Budgetary Breakup for Labour

| S.NO. | Particulates | Amount Rs./Annum(Lakhs) |
|-------|---|-------------------------|
| 1. | Rest Shelter | 20.0 |
| 2. | Drinking Water | 10.0 |
| 3. | Medical facility for labours (Health Insurance) | 15.0 |
| 4. | Fuel for cooking (Funds for LPG) | 5.0 |
| 5. | Education facility for mines labours children's | 10.0 |
| Total | | 60.0 |

11. CER Budgetary Provisions

Total amount of CER is Rs 160 Lakh Per year and the

hy

above budget will be increase @ of 7% every year for the below activities.

| S. No. | Planned Activities under ESR as per specific needs | Proposed Budget (Lakhs/Year) |
|--------|--|------------------------------|
| 1. | Community Education Facilities <ul style="list-style-type: none"> • Augmentation of furniture, blackboard, etc in village schools • Award scholarship to meritorious students • Distribution of educational books, stationary, uniforms and aids etc. | 30.0 |
| 2. | Community Health Improvement <ul style="list-style-type: none"> • Upgrade the existing CHC, located at Village Paharpur. All the services i.e Troma Center, Minor O.T, Emergency Cell • Disinfection facilities for dug wells and other potable water sources. • Periodically medical checkup camps, blood donation camps. • Eye checkup camps • Health awareness camps for child and mother care, health and hygiene practices. | 30.0 |
| 3. | Community Welfare Activities <ul style="list-style-type: none"> • Worship places development & beautification • Distribution of seeds & saplings • Promotion & support to various Govt. Schemes. | 20.0 |
| 4. | Infrastructural Development <ul style="list-style-type: none"> • Installation/ Repair of Hand Pumps/ Bore wells • Grampanchayat dug-well de-siltation and deepening • Construction and maintainence of village roads adjacent to project site | 40.0 |
| 5. | Community Water Conservation <ul style="list-style-type: none"> • Funds for Rain water harvesting ponds in nearest village • Water conservation awareness programs | 30.0 |
| 6. | Community Capacity Building <ul style="list-style-type: none"> • Skill Development Center • Training Programmes | 10.0 |
| Total | | 160.0 |

hy

Banshi Paharpur A Block

| S.No. | Plot No. | Area (ha) | Highest Bidder |
|-------|----------|-----------|---------------------------------|
| 1 | 33 | 11.0346 | FAUJDAR CONSTRUCTION COMPANY |
| 2 | 34 | 10.6654 | Om Prakash Singh |
| 3 | 35 | 10.4170 | INDIA E HUB SERVICES PVT LTD/ |
| 4 | 36 | 10.1223 | INDIA E HUB SERVICES PVT LTD/ |
| 5 | 37 | 10.4482 | LEARN AND EXCEL PRIVATE LIMITED |
| 6 | 38 | 10.5995 | ASIF ALI |
| 7 | 39 | 10.5377 | cut Quite gems private limited |
| 8 | 40 | 10.0691 | R R MINERALS |
| 9 | 41 | 10.8143 | PARAS SETHI |

Banshi Paharpur B Block

| S.No. | Plot No. | Area (ha) | Highest Bidder |
|-------|----------|-----------|---------------------------------------|
| 1 | 3 | 4.2139 | ANIL PODDAR |
| 2 | 4 | 4.6658 | JAI GIRRAJ STONES |
| 3 | 5 | 4.0000 | ANIL PODDAR |
| 4 | 6 | 4.1769 | ANIL PODDAR |
| 5 | 7 | 4.0501 | INFINITY STONEX INDIA PRIVATE LIMITED |
| 6 | 8 | 4.0000 | KANHA STONE SUPPLIERS |
| 7 | 9 | 4.2467 | DEVDAHRATH ROYALTIES PRIVATE LIMITED |
| 8 | 10 | 5.2723 | DEVDAHRATH ROYALTIES PRIVATE LIMITED |



| | | | |
|----|----|--------|--|
| 9 | 11 | 5.9743 | Krishna Associate |
| 10 | 12 | 4.1680 | Om Prakash Singh |
| 11 | 13 | 5.7608 | Kapil Agarwal |
| 12 | 14 | 5.0814 | DEV DASHRATH ROYALTIES PRIVATE LIMITED |
| 13 | 15 | 4.4934 | ANIL PODDAR |
| 14 | 16 | 5.6000 | MADHUKAR MALVIYA |
| 15 | 17 | 4.0000 | R B DISTRIBUTORS PRIVATE LIMITED |
| 16 | 18 | 4.0000 | PANKAJ TIWARI |
| 17 | 19 | 4.0000 | R B DISTRIBUTORS PRIVATE LIMITED |
| 18 | 20 | 4.0000 | INFINITY STONEX INDIA PRIVATE LIMITED |
| 19 | 21 | 5.1880 | DEV DASHRATH ROYALTIES PRIVATE LIMITED |
| 20 | 22 | 4.0000 | S S GROUP |
| 21 | 23 | 4.0000 | Jagat choudhary |
| 22 | 24 | 4.0000 | PANKAJ TIWARI |
| 23 | 25 | 4.0000 | KK Gupta Construction Company |
| 24 | 26 | 5.6000 | DEEP RAJ SINGH |
| 25 | 27 | 4.0040 | Devdashrath Royalties Private Limited |
| 26 | 28 | 4.5467 | Devdashrath Royalties Private Limited |
| 27 | 29 | 4.6156 | SHIV SHINKAR STONES SUPPLIERS |
| 28 | 30 | 4.5037 | SUNLIGHT MINERALS |
| 29 | 31 | 4.7751 | RAJENDRA KUNKULOL |
| 30 | 32 | 5.0768 | SUNLIGHT MINERALS |
| 31 | 42 | 5.5686 | SHREE SHYAM ROLLING MILL |


by

| | | | |
|----|-------|---------|----------------|
| 32 | 43 | 5.4280 | DEEP RAJ SINGH |
| 33 | RSMML | 98.9741 | |

3. The SEAC Rajasthan after due considerations of the relevant documents submitted by the project proponent and additional clarifications/documents furnished to it have recommended for Environmental Clearance with certain stipulations. The SEIAA Rajasthan after considering the proposal and recommendations of the SEAC, Rajasthan in its 5.10th Meeting held on 23rd March, 2022 hereby accord Environmental Clearance to the project and approve the EIA/EMP as per the provisions of Environmental Impact Assessment Notification 2006 and its subsequent amendments, subject to strict compliance of the terms and conditions as follows:

Specific Conditions:

1. In order to ensure sustainable mining with efficient utilization of mineral resources, with adequate environmental safeguards, annual mining plan for the first 5 years has to be prepared based on the individual mine's plan for both the Blocks.
2. Step-wise mining for annual production is shall be done, subject to satisfactory compliance of various conditions imposed by concerned departments as per EC, CTE/CTO, Forest and Wildlife etc., which shall be annually reviewed by NEERI, for the individual as well as for the cluster of mines for increase in annual production for the next year. Suggested annual production for next year would be equal to the actual production in the current year plus 50% increase in production, subject to satisfactory compliance of various conditions.
3. Robust dust-free road network needs to be developed within the mining lease area and also outside the mine area to the destinations within the Bharatpur district.
4. Adequate and designated proper parking facility to be developed within the mine lease area or outside, for the trucks as well as other heavy machinery used in the mining activities.
5. The PP shall also abide by the special conditions as mentioned in OM dated 08.08.2019 and as noted in the above mentioned observations.
6. The village/ Public roads shall not be used for haulage of material from mines to state and or national highway. The network of this transport shall be design and implemented so as to ensure that the level of service of State and National Highway, as exist now shall not deteriorate.
7. The haul roads and approach roads with in the cluster area shall be metalled and maintained in a manner that there shall not be any particulate re-suspension from the plying of vehicles irrespective of cost incurred/proposed.
8. A continuous ambient Air Quality Monitoring station shall be installed and maintained at suitable place for ensuring Air Quality of the area.
9. The PP shall provide suitable systems for maintenance and parking of vehicles in order to avoid congestion and deterioration of ambient air quality and also the level of services.
10. The project proponent shall also ensure that due to significant scale of mining activity as well as movement of transport, adequate facilities for the people associated with the mining activities as well as the means of transport are provided in a manner that it do not



cause water pollution. Further adequate facilities for proper management of waste and its disposal be provided for such migratory population.

1. Statutory compliance:

- I. This Environmental Clearance (EC) is subject to orders/ directions of Hon'ble Supreme Court of India, Hon'ble High Court, Hon'ble NGT and any other Court of Law, as is applicable.
- II. The Project proponent complies with all the statutory requirements and judgments of Hon'ble Supreme Court dated 2nd August, 2017 in Writ Petition (Civil) No. 114 of 2014 in matter of Common Cause versus Union of India & Ors before commencing the mining operations.
- III. The Department of Mines & Geology, Government of Rajasthan (DMG, GoR) shall ensure that mining operation shall not be commenced till the entire compensation levied, if any, for illegal mining paid by the Project Proponent through Department of Mining & Geology in strict compliance of Judgment of Hon'ble Supreme Court dated 2nd August, 2017 in Writ Petition (Civil) No. 114 of 2014 in matter of Common Cause versus Union of India & Ors.
- IV. **In case the project falls within a distance of 10 Km from the boundary of a National Park/ Wildlife Sanctuary, wherein final ESZ Notification has not been issued so far, the EC shall come into effect only after the PP obtains clearance from the Standing Committee of National Board for Wildlife (SCNBWL) as per OM dated 08.08.2019 of MoEF & CC.**
- V. This Environmental Clearance shall become operational only after receiving formal SCNBWL Clearance from Ministry of Environment, Forest & Climate Change, (MoEF & CC), Government of India (GoI) subsequent to the recommendations of the Standing Committee of National Board for Wildlife, if applicable to the Project.
- VI. This Environmental Clearance shall become operational only after receiving Forest Clearance (FC) under the provision of Forest Conservation Act, 1980, if applicable to the Project.
- VII. Project Proponent (PP) shall obtain Consent to Operate after grant of EC and effectively implement all the conditions stipulated therein. The mining activity shall not commence prior to obtaining Consent to Establish/ Consent to Operate from the State Pollution Control Board.
- VIII. The PP shall adhere to the provision of the Mines Act, 1952, Mines and Mineral (Development & Regulation), Act, 2015 and rules & regulations made there under. PP shall adhere to various circulars issued by Directorate General Mines Safety (DGMS) and Indian Bureau of Mines (IBM) from time to time.
- IX. The Project Proponent shall obtain consents from all the concerned land owners, before start of mining operations, as per the provisions of MMDR Act, 1957 and rules made thereunder in respect of lands which are not owned by it.
- X. The Project Proponent shall follow the mitigation measures provided in MoEF CC's Office



Memorandum No. Z-11013/57/2014-IA.II (M), dated 29th October, 2014, titled "Impact of mining activities on Habitations-Issues related to the mining Projects wherein Habitations and villages are the part of mine lease areas or Habitations and villages are surrounded by the mine lease area".

- XI. The Project Proponent shall obtain necessary prior permission of the competent authorities for drawl of requisite quantity of surface water and from CGWA for withdrawal of ground water for the project.
- XII. A copy of EC letter will be marked to concerned Panchayat/ local NGO etc. if any, from whom suggestion/ representation has been received while processing the proposal.
- XIII. State Pollution Control Board shall be responsible for display of this EC letter at its Regional office, District Industries Centre and Collector's office/ Tehsildar's Office for 30 days.
- XIV. The Project Authorities should widely advertise about the grant of this EC letter by printing the same in at least two local newspapers, one of which shall be in vernacular language of the concerned area. The advertisement shall be done within 7 days of the issue of the clearance letter mentioning that the instant project has been accorded EC and copy of the EC letter is available with the State Pollution Control Board and website of the Department of Environment, Govt. of Rajasthan, RSPCB for compliance and record.
- XV. The Project Proponent shall inform the MoEF & CC/ SEIAA for any change in ownership of the mining lease. In case there is any change in ownership or mining lease is transferred then mining operation shall only be carried out after transfer of EC as per provisions of the para 11 of EIA Notification, 2006 as amended from time to time.
- XVI. The Mining Department will ensure that while executing the mining lease, if the mining lease forms a cluster of total area of more than 5.0 ha, in accordance with EIA notification dated 15.01.2016 and 01.07.2016, then such mining lease will be executed/ registered only after public hearing has taken place for the entire cluster and there has been EIA/EMP study of the entire cluster. The Mining Department will further ensure that revised EC is also obtained by such mining lease holder (s) in the cluster.
- XVII. The Mining lease holder shall, after ceasing mining operations, undertake re-grassing the mining area and any other area which may have been disturbed due to the mining activities and restore the land to a condition which is fit for growth of fodder, flora, fauna etc.
- XVIII. That the grant of this E.C. is issued from the environmental angle only, and does not absolve the project proponent from the other statutory obligations prescribed under any other law or any other instrument in force. The sole and complete responsibility, to comply with the conditions laid down in all other laws for the time-being in force, rests with the project proponent.
- XIX. No further expansion or modifications in the project shall be carried out without prior approval of the SEIAA/MoEF & CC as the case may be. In case of deviations or alterations in the project proposal from those submitted to this Authority for clearance, a fresh reference



shall be made to the Authority to assess the adequacy of conditions imposed and to include additional environmental protection measures required, if any.

- XX. The EC is liable to be rejected/ revoked, in case it is found that the PP has deliberately concealed and/or furnished false and misleading information or data which is material to screening or scoping or appraisal or decision on the application for EC.
- XXI. Officials from the Department of Environment, Government of Rajasthan, Jaipur/ Regional Office of MoEF & CC, Lucknow, RSPCB who would be monitoring the implementation of Environmental safeguards should be extended full cooperation, facilities and documents/data by the project proponents during their inspection. A complete set of all the documents submitted to SEIAA should be forwarded to the CCF, Regional Office of MoEF, Lucknow, Department of Environment, Government of Rajasthan, Jaipur / RSPCB.
- XXII. The Authority reserves the right to add additional safeguard measures subsequently, if found necessary, and to take action including revoking of the environment clearance under the provision of the Environment (Protection) Act, 1986, to ensure effective implementation of the suggested safeguard measures in a time bound and satisfactory manner.
- XXIII. The above condition shall be enforced among others under the provisions of Water (Prevention and Control of Pollution) Act, 1974, the Air (Prevention and Control of Pollution) Act, 1981, the Environment (Protection) Act, 1986, the Public Liability (Insurance) Act, 1991 and EIA Notification, 2006, along with their amendments and rules.
- XXIV. The PP shall obtain prior clearance from forestry and wildlife aspects including clearance from Standing Committee of National Board of Wild Life (if applicable). It is further categorically stated that grant of EC does not necessary imply that Forestry and Wildlife clearance shall be granted to the project by the concerned authorities. Proposals for forestry and wildlife clearance will be considered by the concerned authorities on its merits and decision taken accordingly. The investment made in the project, if any based on EC so granted, in anticipation of clearance from Forestry and Wildlife aspects shall be entirely at the cost and risk of the PP and MOEF & CC/SEIAA/ SEAC/ DOE shall not be responsible in this regard in any manner.
- XXV. The SEIAA, Rajasthan may revoke or suspend the Environmental Clearance, if implementation of any of the above conditions is not satisfactory.
- XXVI. The PP shall submit an environmental statement for the financial year ending 31st March in Form-V as prescribed under the environment (Protection) Rules, 1986, as amended subsequently on or before the 30th day of September every year, to the Rajasthan State Pollution Control Board/SEIAA and shall also be put on the website of the company/ unit/ industry along with the status of compliance of environmental clearance conditions and shall also be sent to the Lucknow Regional offices of MoEF/SEIAA/ RSPCB by e-mail as well as hard copy duly signed by competent person of company.
- XXVII. This EC is granted for mining of the mineral with production mentioned in the above table subject to the stipulation that the PP shall abide by the annual/ permitted production



schedule specified in the mining plan and that any deviation therein will render the PP liable for legal action in accordance with Environment and Mining Laws.

XXVIII. The PP shall spend the various amounts in the respective heads as mentioned in Annexure G.

XXIX. Drills shall either be operated with dust extractors or equipped with water injections system.

XXX. Data on ambient air quality and stack emissions should be submitted to Rajasthan State Pollution Control Board once in six months. The monitoring/ sampling and analysis are to be carried out by MOEF/ NABL/ CPCB/ RSPCB/ Government approved lab.

XXXI. Blasting operations, if permitted, should be carried out only during the daytime with safe blasting parameters.

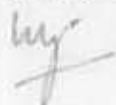
XXXII. The PP shall carry out mining activities with open cast method. The PP to undertake underground mining only if permitted specifically.

XXXIII. In the project related to Bajri mining the PP shall follow the 'Sustainable Sand Mining Guidelines 2016' and 'Enforcement and Monitoring Guidelines for Sand Mining, 2020' laid down by the MoEF & CC, GOI. The Bajri sand mining activity is restricted to three meters from ground level or water level whichever is less and the PP shall carry out river sand (Bajri) mining activity only manually or semi mechanized method as provided under the 'Sustainable Sand Mining Management Guidelines, 2016' and 'Enforcement and Monitoring Guidelines for Sand Mining, 2020'.

XXXIV. Any appeal against this environmental clearance shall lie with the National Green Tribunal, if preferred, within a period of 30 days as prescribed under section 16 of the National Green Tribunal Act, 2010.

2. Air quality monitoring and preservation:

- i. The Project Proponent shall install a minimum of 3 (three) online Ambient Air Quality Monitoring Stations with 1 (one) in upwind and 2 (two) in downwind direction based on long term climatological data about wind direction such that an angle of 120° is made between the monitoring locations to monitor critical parameters, relevant for mining operations, of air pollution viz. PM₁₀, PM_{2.5}, NO₂, CO and SO₂ etc. as per the methodology mentioned in NAAQS Notification No. B-29016/20/90/PCI/1. dated 18.11.2009 covering the aspects of transportation and use of heavy machinery in the impact zone. The ambient air quality shall also be monitored at prominent places like office building, canteen etc. as per the site condition to ascertain the exposure characteristics at specific places. The above data shall be digitally displayed within 03 months in front of the main Gate of the mine site.
- ii. Effective safeguard measures for prevention of dust generation and subsequent suppression (like regular water sprinkling, metalled road construction etc.) shall be carried out in areas prone to air pollution wherein high levels of PM₁₀ and PM_{2.5} are evident such as haul road, loading and unloading point and transfer points. The fugitive dust emissions from all sources shall be regularly controlled by installation of required equipments/ machineries and



preventive maintenance. Use of suitable water-soluble chemical dust suppressing agents may be explored for better effectiveness of dust control system. It shall be ensured that air pollution level conform to the standards prescribed by the MoEF & CC/ Central Pollution Control Board.

3. Water quality monitoring and preservation:

- i. In case, immediate mining scheme envisages intersection of ground water table, then Environmental Clearance shall become operational only after receiving formal clearance from CGWA. In case, mining operation involves intersection of ground water table at a later stage, then PP shall ensure that prior approval from CGWA and MoEF & CC is in place before such mining operations. The permission for intersection of ground water table shall essentially be based on detailed hydro-geological study of the area.
- ii. Regular monitoring of the flow rate of the springs and perennial nallahs flowing in and around the mine lease shall be carried out and records maintain. The natural water bodies and or streams which are flowing in an around the village, should not be disturbed. The Water Table should be nurtured so as not to go down below the pre-mining period. In case of any water scarcity in the area, the Project Proponent has to provide water to the villagers for their use. A provision for regular monitoring of water table in open dug well located in village should be incorporated to ascertain the impact of mining over ground water table. The Report on changes in Ground water level and quality shall be submitted on six-monthly basis to the Regional Office of the Ministry, CGWA and State Groundwater Department / State Pollution Control Board.
- iii. Project Proponent shall regularly monitor and maintain records w.r.t. ground water level and quality in and around the mine lease by establishing a network of existing wells as well as new piezo-meter installations during the mining operation in consultation with Central Ground Water Authority/ State Ground Water Department. The Report on changes in Ground water level and quality shall be submitted on six-monthly basis to the Regional Office of the Ministry, CGWA and State Groundwater Department / State Pollution Control Board.
- iv. The Project Proponent shall undertake regular monitoring of natural water course/ water resources/ springs and perennial nallahs existing/ flowing in and around the mine lease and maintain its records. The project proponent shall undertake regular monitoring of water quality upstream and downstream of water bodies passing within and nearby/ adjacent to the mine lease and maintain its records. Sufficient number of gullies shall be provided at appropriate places within the lease for management of water. PP shall carryout regular monitoring w.r.t. pH and included the same in monitoring plan. The parameters to be monitored shall include their water quality vis-a-vis suitability for usage as per CPCB criteria and flow rate. It shall be ensured that no obstruction and/ or alteration be made to water bodies during mining operations without justification and prior approval of MoEF & CC. The monitoring of water courses/ bodies existing in lease area shall be carried out four times in a year viz. pre- monsoon (April-May), monsoon (August), post-monsoon



(November) and winter (January) and the record of monitored data may be sent regularly to Ministry of Environment, Forest and Climate Change and its Regional Office, Central Ground Water Authority and Regional Director, Central Ground Water Board, State Pollution Control Board and Central Pollution Control Board. Clearly showing the trend analysis on six-monthly basis.

- v. Quality of polluted water generated from mining operations which include Chemical Oxygen Demand (COD) in mines run-off; acid mine drainage and metal contamination in runoff shall be monitored along with Total Dissolved Solids (TDS), Dissolved Oxygen (DO), pH and Total Suspended Solids (TSS). The monitored data shall be uploaded on the website of the company as well as displayed at the project site in public domain, on a display board, at a suitable location near the main gate of the Company. The circular No.I-20012/1/2006-IA.II (M) dated 27.05.2009 issued by Ministry of Environment, Forest and Climate Change may also be referred in this regard.
- vi. Project Proponent shall plan, develop and implement rainwater harvesting measures on long term basis to augment ground water resources in the area in consultation with Central Ground Water Board/ State Groundwater Department. A report on amount of water recharged needs to be submitted to Regional Office MoEF & CC annually.
- vii. Industrial waste water (workshop and waste water from the mine) should be properly collected and treated so as to conform to the notified standards prescribed from time to time. The standards shall be prescribed through Consent to Operate (CTO) issued by concerned State Pollution Control Board (SPCB). The workshop effluent shall be treated after its initial passage through Oil and grease trap.
- viii. The water balance/water auditing shall be carried out and measure for reducing the consumption of water shall be taken up and reported to the Regional Office of the MoEF & CC and State Pollution Control Board.

4. Noise and vibration monitoring and prevention:

- i. The peak particle velocity at 500m distance or within the nearest habitation, whichever is closer shall be monitored periodically as per applicable DGMS guidelines.
- ii. The illumination and sound at night at project sites disturb the villages in respect of both human and animal population. Consequent sleeping disorders and stress may affect the health in the villages located close to mining operations. Habitations have a right for darkness and minimal noise levels at night. PPs must ensure that the biological clock of the villages is not disturbed; by orienting the floodlights/ masks away from the villagers and keeping the noise levels well within the prescribed limits for day/night hours.
- iii. The Project Proponent shall take measures for control of noise levels below 85 dBA in the work environment. The workers engaged in operations of HEMM, etc. should be provided with ear plugs/ muffs. All personnel including laborers working in dusty areas shall be provided with protective respiratory devices along with adequate training, awareness and information on safety and health aspects. The PP shall be held responsible in case it has been found that workers/ personals/ laborers are working without personal protective



equipment.

- iv. The ambient noise level should conform to the standards prescribed under E (P) A Rules, 1986 viz 75 dB (A) during day time and 70 dB (A) during night time.

5. Mining plan:

- i. The Project Proponent shall adhere to the working parameters of mining plan which was submitted at the time of EC appraisal wherein year-wise plan was mentioned for total excavation i.e. quantum of mineral, waste, over burden, inter burden and top soil etc.. No change in basic mining proposal like mining technology, total excavation, mineral & waste production, lease area and scope of working (viz. method of mining, overburden & dump management, O.B & dump mining, mineral transportation mode, ultimate depth of mining etc.) shall not be carried out without prior approval of the Ministry of Environment, Forest and Climate Change/ SEIAA, which entail adverse environmental impacts, even if it is a part of approved mining plan modified after grant of EC or granted by State Govt. in the form of Short Term Permit (STP), Query license or any other name.
- ii. The Project Proponent shall get the Final Mine Closure Plan along with Financial Assurance approved from Indian Bureau of Mines/Department of Mining & Geology as required under the Provision of the MMDR Act, 1957 and Rules/ Guidelines made there under. A copy of approved final mine closure plan shall be submitted within 2 months of the approval of the same from the competent authority to the concerned Regional Office, MoEF & CC/ SEIAA/ SPCB for record and verification.
- iii. The land-use of the mine lease area at various stages of mining scheme as well as at the end-of-life shall be governed as per the approved Mining Plan. The excavation vis-a-vis backfilling in the mine lease area and corresponding afforestation to be raised in the reclaimed area shall be governed as per approved mining plan. PP shall ensure the monitoring and management of rehabilitated areas until the vegetation becomes self-sustaining. The compliance status shall be submitted half-yearly to the MoEF & CC/ SEIAA/ SPCB and its concerned Regional Office.

6. Land reclamation:

- i. The Overburden (O.B.) generated during the mining operations shall be stacked at earmarked OB dump site(s) only and it should not be kept active for a long period of time. The physical parameters of the OB dumps like height, width and angle of slope shall be governed as per the approved Mining Plan as per the guidelines/circulars issued by D.G.M.S w.r.t. safety in mining operations shall be strictly adhered to maintain the stability of top soil/OB dumps. The topsoil shall be used for land reclamation and plantation.
- ii. The reject/waste generated during the mining operations shall be stacked at earmarked waste dump site(s) only. The physical parameters of the waste dumps like height, width and angle of slope shall be governed as per the approved Mining Plan as per the guidelines/circulars issued by DGMS w.r.t. safety in mining operations shall be strictly adhered to maintain the stability of waste dumps.
- iii. The reclamation of waste dump sites shall be done in scientific manner as per the Approved



Mining Plan cum Progressive Mine Closure Plan.

- iv. The slope of dumps shall be vegetated in scientific manner with suitable native species to maintain the slope stability, prevent erosion and surface run off. The selection of local species regulates local climatic parameters and help in adaptation of plant species to the microclimate. The gullies formed on slopes should be adequately taken care of as it impacts the overall stability of dumps. The dump mass should be consolidated with the help of dozer/ compactors thereby ensuring proper filling/ leveling of dump mass. In critical areas, use of geo textiles/ geo-membranes / clay liners / Bentonite etc. shall be undertaken for stabilization of the dump.
 - v. The Project Proponent shall carry out slope stability study in case the dump height is more than 30 meters. The slope stability report shall be submitted to concerned regional office of MoEF & CC/ RSPCB.
 - vi. Catch drains, settling tanks and siltation ponds of appropriate size shall be constructed around the mine working, mineral yards and Top Soil/OB/Waste dumps to prevent run off of water and flow of sediments directly into the water bodies (Nallah/ River/ Pond etc.). The collected water should be utilized for watering the mine area, roads, green belt development, plantation etc. The drains/ sedimentation sumps etc. shall be de-silted regularly, particularly after monsoon season, and maintained properly.
 - vii. Check dams of appropriate size, gradient and length shall be constructed around mine pit and OB dumps to prevent storm run-off and sediment flow into adjoining water bodies. A safety margin of 50% shall be kept for designing of sump structures over and above peak rainfall (based on 50 years data) and maximum discharge in the mine and its adjoining area which shall also help in providing adequate retention time period thereby allowing proper settling of sediments/ silt material. The sedimentation pits/ sumps shall be constructed at the corners of the garland drains.
 - viii. The top soil, if any, shall temporarily be stored at earmarked site(s) within the mine lease only and should not be kept unutilized for long. The physical parameters of the top soil dumps like height, width and angle of slope shall be governed as per the approved Mining Plan and as per the guidelines framed by DGMS w.r.t. safety in mining operations shall be strictly adhered to maintain the stability of dumps. The topsoil shall be used for land reclamation and plantation purpose.
- 7. Transportation:**
- i. No Transportation of the minerals shall be allowed in case of roads passing through villages/ habitations. In such cases, PP shall construct a 'bypass' road for the purpose of transportation of the minerals leaving an adequate gap (say at least 200 meters) so that the adverse impact of sound and dust along with chances of accidents could be mitigated. All costs resulting from widening and strengthening of existing public road network shall be borne by the PP in consultation with nodal State Govt. Department. Transportation of minerals through road movement in case of existing village/ rural roads shall be allowed in consultation with nodal State Govt. Department only after required strengthening such that



the carrying capacity of roads is increased to handle the traffic load. The pollution due to transportation load on the environment will be effectively controlled and water sprinkling will also be done regularly. Vehicular emissions shall be kept under control and regularly monitored. Project should obtain Pollution Under Control (PUC) certificate for all the vehicles from authorized pollution testing centers.

- ii. The Main haulage road within the mine lease should be provided with a permanent water sprinkling arrangement for dust suppression. Other roads within the mine lease should be wetted regularly with tanker-mounted water sprinkling system. The other areas of dust generation like crushing zone, material transfer points, material yards etc. should invariably be provided with dust suppression arrangements. The air pollution control equipments like bag filters, vacuum suction hoods, dry fogging system etc. shall be installed at Crushers, belt-conveyors and other areas prone to air pollution. The belt conveyor should be fully covered to avoid generation of dust while transportation. PP shall take necessary measures to avoid generation of fugitive dust emissions.

8. Green Belt:

- i. The Project Proponent shall develop greenbelt in 7.5m wide safety zone all along the mine lease boundary as per the guidelines of CPCB in order to arrest pollution emanating from mining operations within the lease. The whole Green belt shall be developed within first 5 years starting from windward side of the active mining area. The development of greenbelt shall be governed as per the EC granted by the Ministry/ SEIAA irrespective of the stipulation made in approved mine plan.
- ii. The Project Proponent shall carryout plantation/ afforestation in backfilled and reclaimed area of mining lease, around water body, along the roadsides, in community areas etc. by planting the native species in consultation with the State Forest Department/ Agriculture Department/ Rural development department/ Tribal Welfare Department/ Gram Panchayat such that only those species be selected which are of use to the local people. The CPCB guidelines in this respect shall also be adhered. The density of the trees should be around 2500 saplings per Hectare. Adequate budgetary provision shall be made for protection and care of trees.
- iii. The Project Proponent shall make necessary alternative arrangements for livestock feed by developing grazing land with a view to compensate those areas which are coming within the mine lease. The development of such grazing land shall be done in consultation with the State Government. In this regard, Project Proponent should essentially implement the directions of the Hon'ble Supreme Court with regard to acquisition of grazing land. The sparse trees on such grazing ground, which provide mid-day shelter from the scorching sun, should be scrupulously guarded/ protected against felling and plantation of such trees should be promoted.
- iv. The Project Proponent shall undertake all precautionary measures for conservation and protection of endangered flora and fauna and Schedule-I species during mining operation. A Wildlife Conservation Plan shall be prepared for the same clearly delineating action to be taken for conservation of flora and fauna. The Plan shall be approved by Chief Wild Life

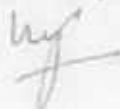


Warden of the State Govt.

- v. And implemented in consultation with the State Forest and Wildlife Department, A copy of Wildlife Conservation Plan and its implementation status (annual) shall be submitted to the Regional Office of the Ministry/ SEIAA.

9. Public hearing and human health issues:

- i. The Project Proponent shall appoint an Occupational Health Specialist for Regular as well as Periodical medical examination of the workers engaged in the mining activities, as per the DGMS guidelines. The records shall be maintained properly. PP shall also carryout Occupational health check-ups in respect of workers which are having ailments like nr, diabetes, habitual smoking, etc. The check-ups shall be undertaken once in six months and necessary remedial/ preventive measures be taken. A status report on the same may be sent to MoEF & CC/ SEIAA/ Regional Office and DGMS on half-yearly basis.
- ii. The Project Proponent must demonstrate commitment to work towards 'Zero Harm' from their mining activities and carry out Health Risk Assessment (HRA) for identification workplace hazards and assess their potential risks to health and determine appropriate control measures to protect the health and wellbeing of workers and nearby community. The proponent shall maintain accurate and systematic records of the HRA. The HRA for neighborhood has to focus on Public Health Problems like Malaria, Tuberculosis, HIV, Anaemia, Diarrhoea in children under five, respiratory infections due to bio mass cooking. The proponent shall also create awareness and educate the nearby community and workers for Sanitation, Personal Hygiene, Hand wasting, not to defecate in open, Women Health and Hygiene (Providing Sanitary Napkins), hazard of tobacco and alcohol use. The Proponent shall carryout base line HRA for all the category of workers and thereafter every five years.
- iii. The Proponent shall carry out Occupational health surveillance which be a part of HRA and include Biological Monitoring where practical and feasible, and the tests and investigations relevant to the exposure (e.g. for Dust a X-Ray chest; For Noise Audiometric; for Lead Exposure Blood Lead, For Welders Full Ophthalmologic Assessment; for Manganese Miners a complete Neurological Assessment by a Certified Neurologist, and Manganese (Mn) Estimation in Blood; For Inorganic Chromium- Fortnightly skin inspection of hands and forearms by a responsible person. Except routine tests all tests would be carried out in a Lab accredited by NABH. Records of Health Surveillance must be kept for 30 years, including the results of and the records of Physical examination and tests. The record of exposure due to materials like Asbestos, Hard Rock Mining, Silica, Gold, Kaolin, Aluminium, Iron, Manganese, Chromium, Lead, Uranium need to be handed over to the Mining Department of the State in case the life of the mine is less than 30 years. It would be obligatory for the State Mines Departments to make arrangements for the safe and secure storage of the records including X-Ray. Only conventional X-Ray will be accepted for record purposes and not the digital one). X-Ray must meet ILO criteria (17 x14 inches and of good quality).
- iv. The Proponent shall maintained a record of performance indicators for workers which



includes (a) there should not be a significant decline in their Body Mass Index and it should stay between 18.5 -24.9, (b) the Final Chest X-Ray compared with the base line X-Ray should not show any capacities, (c) At the end of their leaving job there should be no Diminution in their Lung Functions Forced Expiratory Volume in one second (FEV1), Forced Vital Capacity (FVC), and the ratio) unless they are smokers which has to be adjusted, and the effect of age, (d) their hearing should not be affected. As a proof an Audiogram (first and last need to be presented), (e) they should not have developed any Persistent Back Pain, Neck Pain, and the movement of their Hip, Knee and other joints should have normal range of movement, (f) they should not have suffered loss of any body part. The record of the same should be submitted to the Regional Office, MoEF & CC/SEIAA annually along with details of the relief and compensation paid to workers having above indications.

- v. The Project Proponent shall ensure that Personnel working in dusty areas should wear protective respiratory devices and they should also be provided with adequate training and information on safety and health aspects.
- vi. Project Proponent shall make provision for the housing for workers/labors or shall construct labor camps within/outside (company owned land) with necessary basic infrastructure/facilities like fuel for cooking, mobile toilets, mobile STP, safe drinking water, medical health care, creche for kids etc. The housing may be provided in the form of temporary structures which can be removed after the completion of the project related infrastructure. The domestic waste water should be treated with STP in order to avoid contamination of underground water.
- vii. The activities proposed in Action plan prepared for addressing the issues raised during the Public Hearing shall be completed as per the budgetary provisions mentioned in the Action Plan and within the stipulated time frame. The Status Report on implementation of Action Plan shall be submitted to the concerned Regional Office of the Ministry along with District Administration.

10. Miscellaneous:

- i. The Project Proponent shall prepare digital map (land use & land cover) of the entire lease area once in five years purpose of monitoring land use pattern and submit a report to concerned Regional Office of the MoEF & CC/ SEIAA/SPCB.
- ii. The Project Authorities should inform to the SEIAA/Regional Office regarding date of financial closures and final approval of the project by the concerned authorities and the date of start of land development work.
- iii. The Project Proponent shall submit six monthly compliance reports on the status of the implementation of the stipulated environmental safeguards to the MOEFCC & its concerned Regional Office, Central Pollution Control Board and State Pollution Control Board.
- iv. A separate 'Environmental Management Cell' with suitable qualified manpower should be set-up under the control of a Senior Executive. The Senior Executive shall directly report to Head of the Organization. Adequate number of qualified Environmental Scientists and



Mining Engineers shall be appointed and submit a report to RC, MoEF & CC/ SEIAA/ SPCB.

- v. The MoEF & CC/ SEIAA/ SPCB shall randomly monitor compliance of the stipulated conditions. The project authorities should extend full cooperation to the MoEF & CC/ SEIAA/ SPCB officer(s) by furnishing the requisite data / information / monitoring reports.
- vi. Project Proponent shall keep the funds earmarked for environmental protection measures in a separate account and refrain from diverting the same for other purposes. The Year wise expenditure of such funds should be reported to the MoEF & CC/ SEIAA/ SPCB and its concerned Regional Office.

Additional conditions recommended in view of OM dated 08.08.2019 of the MoEF & CC (applicable where the project falls within a distance of 10 Km from the boundary of National Park/ Wildlife Sanctuary and outside notified ESZ):

1. The mining activity should be carried out in a manner so that the water regime/system of the sanctuary is not disturbed. The mining activity should not adversely affect any existing water course, water body, catchment etc. The PP shall while carrying out mining activity ensure compliance of the provisions of Air (Prevention and Control of Pollution) Act 1981, Water (Prevention and Control of Pollution) Act 1974 and the Environment (Protection) Act, 1986 so that the wildlife in the area is not adversely affected.
2. The processes like blasting, drilling, excavation, transport and haulage resulting into noise, should be carried out in such an manner so that such activities do not disturb wild animals and birds particularly during sunset to sunrise. The level of noise should be kept within the permissible limits.
3. The mining activity should not create any obstacle in the way of free movement of wildlife and adversely affect wildlife corridors.
4. The mineral waste/ slurry should be dumped only at the designated places only and such waste dumps should be reclaimed in accordance with the conditions of the mining plan/ consent issued by the RSPCB under the Water and Air act.
5. The PP shall cooperate with the concerned DCF, Wildlife in their efforts towards protection and conservation of wildlife in the Sanctuary/ Park.
6. The PP shall ensure that the transporter and labor employed by him should not damage flora and fauna in the ESZ and the Wildlife Sanctuary/ National Park.

Specific Conditions applicable, in the cases of violation in terms of the Notification dated 14.3.2017 and 8.3.2018 and OMs dated 30.5.2018, 4.7.2018 of the MoEF&CC :

1. The PP shall give an undertaking by way of affidavit to comply with all the statutory requirements and judgment of the Hon'ble Supreme Court dated 02.08.2017 in the matter of Writ Petition (Civil) No. 114 of 2014, Common Cause V/s Union of India & others before grant of ToR/EC. The undertaking inter-alia include commitment of the PP not to be repeat any such violation in future.
2. In case of violation of above undertaking/ affidavit, the ToR/EC shall be liable to be terminated forthwith.



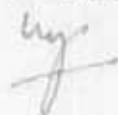
3. The environmental clearance will not be operational, till such time the Project Proponent complies with all the statutory requirements and judgment of the Hon'ble Supreme Court dated 02.08.2017 in the matter of Writ Petition (Civil) No. 114 of 2014, Common Cause V/s Union of India & others.
4. The department of Mines & Geology shall ensure that the mining operations shall not commence till the entire compensation levied, if any, for illegal mining, is paid, by the Project Proponent through the Department of Mines and Geology, in strict compliance of the judgment of the Hon'ble Supreme Court dated 02.08.2017 in the matter of Writ Petition (Civil) No. 114 of 2014, Common Cause V/s Union of India & others.

GENERAL CONDITIONS

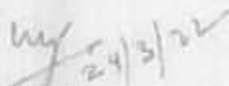
1. That the grant of this E.C. is issued from the environmental angle only, and does not absolve the project Proponent from the other statutory obligations prescribed under any other law or any other instrument in force. The sole and complete responsibility, to comply with the conditions laid down in all other laws for the time-being in force, rests with the industry / unit / project Proponent. Any appeal against this environmental clearance shall lie with the National Green Tribunal, if preferred, within a period of 30 days as prescribed under section 16 of the National Green Tribunal Act, 2010.
2. No further expansion or modifications in the project shall be carried out without prior approval of the SEIAA/Ministry of Environment and Forests as the case may be. In case of deviations or alterations in the project proposal from those submitted to this Authority for clearance, a fresh reference shall be made to the Authority to assess the adequacy of conditions imposed and to add additional environmental protection measures required, if any.
3. The implementation of the project vis-à-vis environmental action plans shall be monitored by MoEF Regional Office at Lucknow / RSPCB / CPCB / SEIAA, Department of Environment, Government of Rajasthan, Jaipur and this office. A six monthly compliance status report shall be submitted to monitoring agencies.
4. The EC is liable to be rejected, in case it is found that the PP has deliberately concealed and furnished false and misleading information or data which is material to screening or scoping or appraisal or decision on the application for EC.
5. The project authorities shall inform the MoEF Regional Office at Lucknow / RSPCB / CPCB / SEIAA, Department of Environment, Government of Rajasthan, Jaipur and the date of financial closure and final approval of the project by the concerned authorities and the date of start of the project.
6. Officials from the Department of Environment, Government of Rajasthan, Jaipur/ Regional Office of MoEF, Lucknow, RSPCB who would be monitoring the implementation of Environmental safeguards should be given full cooperation, facilities and documents/data by the project Proponents during their inspection. A complete set of all the documents submitted to SEIAA should be forwarded to the CCF, Regional Office of MoEF, Lucknow / SEIAA, Department of Environment, Government of Rajasthan, Jaipur / RSPCB.



7. The Authority reserves the right to add additional safeguard measures subsequently, if found necessary, and to take action including revoking of the environment clearance under the provision of the Environment (Protection) Act, 1986, to ensure effective implementation of the suggested safeguard measures in a time bound and satisfactory manner.
8. The project Proponent should advertise in at least two local Newspapers widely circulated in the region, one of which shall be in the vernacular language informing that the project has been accorded environmental Clearance and copies of clearance letters are available with the Rajasthan State Pollution Control Board and may also be seen on the website of the RSPCB. The advertisement should be made within 7 days from the day of issue of the clearance letter and a copy of the same should be forwarded to the Regional Office of MoEF at Lucknow/Department of Ecology and Environment, Government of Rajasthan, Jaipur.
9. The above condition shall be enforced among others under the provisions of water (Prevention and Control of Pollution) Act, 1974, the Air (Prevention and Control of Pollution) Act, 1981, the Environment (Protection) Act, 1986, the Public Liability (Insurance) Act, 1991 and EIA Notification, 2006, along with their amendments and rules.
10. The PP shall obtain prior clearance from forestry and wild Life angle including clearance from standing committee of National Board of Wild Life (if applicable). It is further categorically stated that grant of EC does not necessary imply that Forestry and Wild Life clearance shall be granted to the project and that proposals for forestry and wild Life clearance will be considered by the respective authorities on their merits and decision taken. The investment made in the project, if any based on EC so granted, in anticipation of clearance from Forestry and Wild Life angle shall be entirely at the cost risk of the PP and MOEF/SEIAA shall not be responsible in this regard in any manner.
11. The SEIAA, Rajasthan may revoke or suspend the clearance, if implementation of any of the above conditions is not satisfactory.
12. Main haulage road should be provided with permanent water sprinklers and other roads should be regularly wetted with water tankers fitted with sprinklers. The material transfer points should invariably be provided with Bag filters and or dry fogging system. In case of Belt- conveyors facilities the system should be fully covered to avoid air borne dust; Use of effective sprinkler system to suppress fugitive dust on haul roads and other transport roads shall be ensured.
13. Periodic monitoring of ambient air quality shall be carried out for PM10, PM2.5, SPM, SO2 and NOx monitoring. Location of the stations (minimum 6) shall be decided based on the meteorological data, topographical features and environmentally and ecologically sensitive targets and frequency of monitoring shall be decided in consultation with the Rajasthan State pollution Control Board (RPCB). Six monthly reports of the data so collected shall be regularly submitted to the RPCB/CPCB including the MoEF, Regional office, Lucknow.
14. Personnel working in dusty areas shall wear protective respiratory devices they shall also be provided with adequate training and information on safety and health aspects.
15. The ambient noise level should conform to the standards prescribed under E (P) A Rules, 1986 viz 75 dB (A) during day time and 70 dB (A) during night time.



16. The PP shall submit an environmental statement for the financial year ending 31st March in Form-V as prescribed under the environment (Protection) Rules, 1986, as amended subsequently on or before the 30th day of September every year, to the Rajasthan State Pollution Control Board/SEIAA and shall also be put on the website of the company along with the status of compliance of environmental clearance conditions and shall also be sent to the Lucknow Regional offices of MoEF/SEIAA by e-mail as well as hard copy duly signed by competent person of company.
17. The Mining Department will ensure that while executing the mining lease, if the mining lease forms a cluster of total area of more than 5.0 ha, in accordance with EIA notification dated 15.01.2016 and 01.07.2016, then such mining lease will be executed / registered only after public hearing has taken place for the entire cluster and there has been EIA/EMP study of the whole cluster. The Mining Department will further ensure that revised EC is also obtained by such mining lease holder (s) in the cluster.
18. The Mining lease holder shall, after ceasing mining operations, undertake re-grassing the mining area and any other area which may have been disturbed due to his mining activities and restored the land to a condition which is fit for growth of fodder, flora, fauna etc.


 (P.K. Upadhyay)
 Member Secretary,
 SEIAA, Rajasthan.

No. F1 (4)/SEIAA/SEAC-Raj/Sectt/Project/Cat. B1(20565)/2021-22 Jaipur, Dated:

Copy to following for information and necessary action:

1. Deputy Director, Integrated Regional Office, Jaipur, Ministry of Environment, Forest & Climate Change, Govt. of India, A- 209 & 218, ARANYA BHAWAN, Mahatma Gandhi Road, Jhalana Institutional Area, Jaipur - 304002 (Raj.).
2. Principal Secretary, Environment Department, Rajasthan, Jaipur.
3. Sh. Rajeeva Swarup, IAS (Retd.), Chairman, SEIAA, Room No. 101, Aravalli Bhawan, Jhalana Institutional Area, Jaipur.
4. Dr. Suresh Chandra, IFS (Retd.), Member, SEIAA, Room No. 103, Aravalli Bhawan, Jhalana Institutional Area, Jaipur.
5. Member Secretary, Rajasthan State Pollution Control Board, Jaipur for information & necessary action and to display this sanction on the website of the Rajasthan Pollution Control Board, Jaipur.
6. Member Secretary, SEAC Rajasthan.
7. Environment Management Plan- Division, Monitoring Cell, Environment, Forest & Climate Change, Govt. of India, Indira Paryavaran Bhawan, Jor Bagh Road, Aliganj, New Delhi-110003.
8. Director, Department of Mine & Geology, Court Chorha, Udaipur.
9. I.A., SEIAA, Jaipur with the direction to upload the copy of this Environment Clearance on the website.


 M.S. SEIAA, (Rajasthan)

Signature Not Verified

Digitally signed by Sh. P.K.
Upadhyay
Member Secretary


Detail of Mining Lease Mineral Sand Stone Near village Paharpur Block A and B Tehsil Roopwas Dist Bharatpur granted EC by SEIAA, Jaipur

| S.No. | Alt. No. | Lease Holder Name & Address | Area (In Hect.) | E.C. Date |
|-------|----------|--|-----------------|------------|
| 1 | 3/2022 | Amil Kanti Prasad Poddar 82/11, PARADISE APARTMENT 41, NEPTUN SEA ROAD MUMBAI MALABAR HILL, MUMBAI (Mumbai, Mumbai, Maharashtra) | 4.2139 | 25.05.2022 |
| 2 | 4/2022 | M S Jai Shree Shree Ayman Singh Nagar, 14/201, Maharaja Road, Bharatpur, Jaipur (Jaipur, Jaipur, Rajasthan) | 4.6658 | 23.06.2022 |
| 3 | 5/2022 | Amil Kanti Prasad Poddar 82/11, PARADISE APARTMENT 41, NEPTUN SEA ROAD MUMBAI MALABAR HILL, MUMBAI (Mumbai, Mumbai, Maharashtra) | 4.0900 | 25.05.2022 |
| 4 | 6/2022 | Amil Kanti Prasad Poddar 82/11, PARADISE APARTMENT 41, NEPTUN SEA ROAD MUMBAI MALABAR HILL, MUMBAI (Mumbai, Mumbai, Maharashtra) | 4.1769 | 25.05.2022 |
| 5 | 7/2022 | Infiniti Shree India Private Limited HANUMAN NAGAR VISTAR 100, 602, VAISHALI NAGAR, JAIPUR (Jaipur, Rajasthan) | 4.0501 | 25.05.2022 |
| 6 | 8/2022 | Kashu Stone Suppliers NEAR VILLAGE BASAL BANSI PAHARPUR TEHSIL ROOPWAS DIST BHARATPUR (Rajasthan, Bharatpur, Rajasthan) | 4.000 | 23.06.2022 |
| 7 | 9/2022 | Devdhar Nath Regalies Private Limited C-107, HANUMAN NAGAR, VAISHALI NAGAR, JAIPUR, RAJASTHAN (Jaipur, Jaipur, Rajasthan) | 4.2467 | 23.06.2022 |
| 8 | 10/2022 | Devdhar Nath Regalies Private Limited C-107, HANUMAN NAGAR, VAISHALI NAGAR, JAIPUR, RAJASTHAN (Jaipur, Jaipur, Rajasthan) | 5.2723 | 23.06.2022 |
| 9 | 11/2022 | Krishna Associates 456, KRISHNA NAGAR, BHARATPUR (Bharatpur, Bharatpur, Rajasthan) | 5.9713 | 25.05.2022 |
| 10 | 12/2022 | Om Prakash Singh C/o Vijendra Singh (7-1-3), Jaipur Secretariat Jaipur | 4.1680 | 20.12.2021 |
| 11 | 13/2022 | Kapoo Agrawal S/o Vijay Kumar Agrawal, Vijay Colony, Rayana Tehsil Rayana Dist Bharatpur (Bharatpur, Bharatpur, Rajasthan) | 5.7603 | 23.06.22 |
| 12 | 14/2022 | Devdhar Nath Regalies Private Limited C-107, HANUMAN NAGAR, VAISHALI NAGAR, JAIPUR, RAJASTHAN (Jaipur, Jaipur, Rajasthan) | 5.0814 | 25.05.2022 |
| 13 | 15/2022 | Amil Kanti Prasad Poddar 82/11, PARADISE APARTMENT 41, NEPTUN SEA ROAD MUMBAI MALABAR HILL, MUMBAI (Mumbai, Mumbai, Maharashtra) | 4.4934 | 25.05.2022 |
| 14 | 16/2022 | Khandu Lal Mahiya S/o Shreebhartha Mahiya, 2/172, Khandu Colony Baramulla, Baramulla, Baramulla, Rajasthan | 5.6800 | 25.05.2022 |
| 15 | 17/2022 | R B Distributors Private Limited 2nd Floor House No. 69 Kh No. 13/23, Gate No. 21/72, H.K.A-1 Sant Nagar, Dwaru, North Delhi (New Delhi, New Delhi, New Delhi) | 4.0000 | 23.06.2022 |
| 16 | 18/2022 | Khandu Lal Mahiya S/o Shreebhartha Mahiya, 2nd Floor House No. 69 Kh No. 13/23, Gate No. 21/72, H.K.A-1 Sant Nagar, Dwaru, North Delhi (New Delhi, New Delhi, New Delhi) | 4.0000 | 23.06.2022 |
| 17 | 19/2022 | R B Distributors Private Limited 2nd Floor House No. 69 Kh No. 13/23, Gate No. 21/72, H.K.A-1 Sant Nagar, Dwaru, North Delhi (New Delhi, New Delhi, New Delhi) | 4.0000 | 23.06.2022 |
| 18 | 20/2022 | Infiniti Shree India Private Limited HANUMAN NAGAR VISTAR 100, 602, VAISHALI NAGAR, JAIPUR (Jaipur, Jaipur, Rajasthan) | 4.0000 | 23.06.2022 |

33/2
सहायक जनि अधिकारी

| | | | | |
|----|---------|--|---------|------------|
| 19 | 21/2022 | Devdasbhai Royalties Private Limited C-100, HAMMAN NAGAR, VAISHALI NAGAR, JAIPUR, RAJASTHAN (Jaipur, Jaipur, Rajasthan) | 5.1880 | 23.06.2022 |
| 20 | 22/2022 | S.S. Group NEAR GILVERMANI NI NI HIGH SECONDARY SCHOOL, HOUSE NUMBER 23/7 VILLAGE TARNIYAPUR TEHSIL. BAYANA DIST. BHARATPUR (Bajana, Bharatpur, Rajasthan) | 4.0000 | 23.06.2022 |
| 21 | 23/2022 | Jagan Choudhary Village Nagri Chhulra, Udaipur, Feroz Nagar Dist. Bhilwara (Bhagwan, Bhilwara, Rajasthan) | 4.0000 | 23.06.2022 |
| 22 | 24/2022 | Pankaj Traders SPS Deyanka Kumar Tawal B/o G. Tosh Palla Le Pais, Bisti Colony, Bhagwan, Rajasthan (Jaipur, Jaipur, Rajasthan) | 4.0000 | 23.06.2022 |
| 23 | 25/2022 | K.K. Gupta Construction Pvt. Ltd. No. 1, Kumbhar Vihar Complex, Sec. 11, Huda Nagar, Udaipur (Raj.) (Udaipur, Udaipur, Rajasthan) | 4.0000 | 25.05.2022 |
| 24 | 26/2022 | Deep Raj Singh LAXMI VILAS HOUSING SOCIETY, BHARATPUR NIWAS, KAKRI KOTHI, BHARATPUR (Bharatpur, Bharatpur, Rajasthan) | 5.6000 | 25.05.2022 |
| 25 | 27/2022 | Devdasbhai Royalties Private Limited C-101 SITE 10ND P. CHAUDHARI TAL KIRTI NEAR VISHAL SARHA (Jaipur, Jaipur, Rajasthan) | 4.0010 | 25.05.2022 |
| 26 | 28/2022 | Devdasbhai Royalties Private Limited A-101, Ayodhya Marg, Hamman Nagar, (Spastic Community Center, Jaipur 30202), Rajasthan (Jaipur, Jaipur, Rajasthan) | 4.5467 | 25.05.2022 |
| 27 | 29/2022 | Shri Shankar Sume Suptel's CH. LAKSHMI KOTHI, TEHSIL. BAYANA DIST. BHARATPUR (Bajana, Bharatpur, Rajasthan) | 4.6156 | 23.06.2022 |
| 28 | 30/2022 | Sunlight Minerals VA, PARAMOUNT VILLA SHYAMLA HILLS BHOPAL (Bhopal, Bhopal, Madhya Pradesh) | 4.5037 | 23.06.2022 |
| 29 | 31/2022 | Rajendra Kukadot 133X, HARIPUR ROAD, RUPRAJAT JHUMST, RAIPUR KARWAD DIST PALI (Pali, Pali, Rajasthan) | 4.7751 | 23.06.2022 |
| 30 | 32/2022 | Sunlight Minerals VA, PARAMOUNT VILLA SHYAMLA HILLS BHOPAL (Bhopal, Bhopal, Madhya Pradesh) | 5.0763 | 23.06.2022 |
| 31 | 33/2022 | M/s Popular Construction Co. A-08, Krishna Nagar, Bharatpur | 11.0146 | 02.01.2023 |
| 32 | 34/2022 | Om Prakash Singh C/o Hrishant Singh 17-K-1, Jaipur Secretariat Jaipur | 10.6654 | 02.01.2023 |
| 33 | 35/2022 | India e hub Services Pvt. Ltd. 602, Ruchi Apartment, Behind Sai Service Petrol Pump, J.M. Road, Pune | 10.4170 | 23.06.2022 |
| 34 | 36/2022 | India e hub Services Pvt. Ltd. 602, Ruchi Apartment, Behind Sai Service Petrol Pump, J.M. Road, Pune | 10.1223 | 23.06.2022 |
| 35 | 37/2022 | Learn And Excel Private Limited FLAT NO A 80X, MANTRI CELESTIA, 126 AND 127, NANAKRAMUDA, HYDERABAD, TELANGANA, (Nanakramuda, Hyderabad, Andhrapradesh) | 10.4482 | 23.06.2022 |
| 36 | 38/2022 | Asif Ali D-135 KAILASHMARG, HANI PARK, JAIPUR (Jaipur, Jaipur, Rajasthan) | 10.5995 | 23.06.2022 |
| 37 | 39/2022 | C/o S. Quid D-135 KAILASH MARG, HANI PARK, JAIPUR (Jaipur, Jaipur, Rajasthan) | 10.5377 | 23.06.2022 |
| 38 | 40/2022 | R.R. Minerals 255, BANIYO KA MURAJALA, NALBAIRI, JUKANER, RAJASTHAN (Jukaner, Jukaner, Rajasthan) | 10.0691 | 23.06.2022 |
| 39 | 41/2022 | Pura Seta A-189, New Friends Colony, New Delhi | 10.0143 | 23.11.2022 |

| | | | | |
|----|---------|---|--------|------------|
| 40 | 42/2022 | Shree Shyam Rolling Mill Plot NO. 40/16, Village Acholi, Nanhera Road Uria Raipur Chhatargarh (Uria Raipur, Raipur, Chhatargarh) | 5.5686 | 21.06.2022 |
| 41 | 43/2022 | Deep Raj Singh S/O RAGHU RAJ SINGH, LAXMI VILAS HOTEL, RAGHU NATH NIWAS KAKA G KOTIII, BHARATPUR RAJASTHAN 321001 (Bharatpur, Bharatpur, Rajasthan) | 5.4280 | 21.05.2022 |


 सहायक एगि अभियन्ता
 ज्ञान एवं भू-विज्ञान विभाग,
 रूपवास जिला भरतपुर

State Level Environment Impact Assessment Authority, Rajasthan
Room No. 11, Aravalli Bhawan, Jhalana Institutional Area, Jaipur.

E-mail: seiaams2021@gmail.com

No. FI (4)/SEIAA/SEAC-Raj/Sectt/Project/Cat. B1(20738)/2021-22

Jaipur, Dated: **25 MAY 2022**

Shri. Anil Kanti Prasad Poddar,
 R/o- 82b, Paradise Apartment,
 44 Nepenci Road, Mumbai,
 Maharashtra.

Sub:EC of "Sandstone (Minor Mineral) Mining Project" of Plot. No.-3, Area- 4.2139 Ha., with Production capacity- 4,06,875 TPA (ROM) (Saleable Mineral- 284812.5 TPA, Sub Grade Mineral- 40687.5 TPA, Waste- 40687.5 TPA & OB- 40687.5 TPA), in Paharpur Sandstone cluster Mining project, Khasra No. 76, Situated at N/v- Paharpur, Tehsil- Roopwas, District-Bharatpur (Rajasthan) (Proposal No.- 73896).


This has reference to your application dated 21.03.2022 seeking environmental clearances for the above project under EIA Notification 2006. The proposal has been appraised as per prescribed procedure in the light of provisions under the EIA Notification 2006 on the basis of the mandatory documents enclosed with the application viz. the questionnaire, EIA, EMP and additional clarifications furnished in response to the observation of the State Level Expert Appraisal Committee Rajasthan, in its meeting held on 04th - 06th May, 2022.

2. Brief details of the Project:

| | | |
|----|---|---|
| 1. | Category / Item no.(in Schedule): | B-1 |
| 2. | Location of Project | N/v-Paharpur, Tehsil-Roopwas, District -Bharatpur (Rajasthan) |
| 3. | Project Details M.L. No. / Production capacity / Khasra No. | "Sandstone (Minor Mineral) Mining Project" of Plot.No.-3, Area-4.2139 Ha. with Production capacity- 406875 TPA (ROM) (Sandstone- 284812.5 TPA, Sub grade Mineral- 40687.5 TPA, Waste - 40687.5 TPA and OB- 40687.5 TPA) in Paharpur Sandstone cluster Mining project, Situated at N/v-Paharpur, Tehsil-Roopwas, District- Bharatpur (Rajasthan). Khasra No.-76 |
| 4. | Project Cost | Rs. 131 Lakhs |
| 5. | Water Requirement & Source | 0.74KLD (Tanker Water Supply from nearby village) |
| 6. | Fuel & Energy | HSD Fuel will be required for operating machineries. The lessee shall install stand by DG SET (Future requirement) with capacity of 100 KVA. |

hy

- provided with adequate training and information on safety and health aspects.
15. The ambient noise level should conform to the standards prescribed under E (P) A Rules, 1986 viz 75 dB (A) during day time and 70 dB (A) during night time.
 16. The PP shall submit an environmental statement for the financial year ending 31st March in Form-V as prescribed under the environment (Protection) Rules, 1986, as amended subsequently on or before the 30th day of September every year, to the Rajasthan State Pollution Control Board/SEIAA and shall also be put on the website of the company along with the status of compliance of environmental clearance conditions and shall also be sent to the Lucknow Regional offices of MoEF/SEIAA by e-mail as well as hard copy duly signed by competent person of company.
 17. The Mining Department will ensure that while executing the mining lease, if the mining lease forms a cluster of total area of more than 5.0 ha, in accordance with EIA notification dated 15.01.2016 and 01.07.2016, then such mining lease will be executed / registered only after public hearing has taken place for the entire cluster and there has been EIA/EMP study of the whole cluster. The Mining Department will further ensure that revised EC is also obtained by such mining lease holder (s) in the cluster.
 18. The Mining lease holder shall, after ceasing mining operations, undertake re-grassing the mining area and any other area which may have been disturbed due to his mining activities and restored the land to a condition which is fit for growth of fodder, flora, fauna etc.


(P.K. Upadhyay)
Member Secretary,
SEIAA, Rajasthan

No. F1 (4)/SEIAA/SEAC-Raj/Secit/Project/Cat. B1(20738)/2021-22

Jaipur, Dated:

Copy to following for information and necessary action:

1. Deputy Director, Integrated Regional Office, Jaipur, Ministry of Environment, Forest & Climate Change, Govt. of India, A- 209 & 218, ARANYA BHAWAN, Mahatma Gandhi Road, Jhalana Institutional Area, Jaipur - 304002 (Raj.).
2. Principal Secretary, Environment Department, Rajasthan, Jaipur.
3. Sh. Rajeeva Swarup, IAS (Retd.), Chairman, SEIAA, Room No. 101, Aravalli Bhawan, Jhalana Institutional Area, Jaipur.
4. Dr. Suresh Chandra, IFS (Retd.), Member, SEIAA, Room No. 103, Aravalli Bhawan, Jhalana Institutional Area, Jaipur.
5. Member Secretary, Rajasthan State Pollution Control Board, Jaipur for information & necessary action and to display this sanction on the website of the Rajasthan Pollution Control Board, Jaipur.
6. Member Secretary, SEAC Rajasthan.
7. Environment Management Plan- Division, Monitoring Cell, Environment, Forest & Climate Change, Govt. of India, Indira Paryavaran Bhawan, Jor Bagh Road, Aliganj, New Delhi-110003.
8. Director, Department of Mine & Geology, Court Chorha, Udaipur.
9. I.A., SEIAA, Jaipur with the direction to upload the copy of this Environment Clearance on the website.


M.S. SEIAA, (Rajasthan)

State Level Environment Impact Assessment Authority, Rajasthan
Room No. 11, Aravalli Bhawan, Jhalana Institutional Area, Jaipur.
 E-mail: seiaams2021@gmail.com

No. F1 (4)/SEIAA/SEAC-Raj/Sectr/Project/Cat. B1(21010)/2021-22

Jaipur, Dated: **23 JUN 2022.**

M/s JAI GIRRAJ STONES,
 Praveen Kumar Jain(Partner),
 Address- H- No - 19/201, Aayurwan Singh Naga Maharani Farm,
 Durgapura, Jaipur (Raj.).

Sub:EC for Paharpur Sand Stone Mine (Minor Mineral) mining project with proposed production capacity 527250 TPA (ROM) {Saleable of Sand Stone-369075 TPA, Sub grade Mineral-105450 TPA, Waste - 52725 TPA}, Plot No 4 & Mining Lease Area-4.6658 Ha. Situated at N/v-Paharpur, Tehsil-Roopwas, District -Bharatpur (Rajasthan) (Proposal No. - 74730).

This has reference to your application dated 3.04.2022 seeking environmental clearances for the above project under EIA Notification 2006. The proposal has been appraised as per prescribed procedure in the light of provisions under the EIA Notification 2006 on the basis of the mandatory documents enclosed with the application viz. the questionnaire, EIA, EMP and additional clarifications furnished in response to the observation of the State Level Expert Appraisal Committee Rajasthan, in its meeting held on 30th, 31st May & 01st June, 2022.


2. Brief details of the Project:

| | |
|--|--|
| 1. Category / Item no.(in Schedule): | B-1, 1(a) Minor Mineral |
| 2. Location of Project | Near village- Paharpur, Tehsil- Roopwas, District- Bharatpur (Raj.) |
| 3. Project Details M.L. No. /Production capacity/Khasra No. | Paharpur Sand Stone Mine (Minor Mineral) mining project with proposed production capacity 527250 TPA (ROM) {Saleable of Sand Stone-369075 TPA, Sub grade Mineral-105450 TPA, Waste - 52725 TPA}, Plot No 4 & Mining Lease Area-4.6658 Ha. Situated at N/v-Paharpur, Tehsil-Roopwas, District -Bharatpur (Rajasthan) Khasra No-76 |
| 4. Project Cost | Rs. 693.74 Lacs |
| 5. Water Requirement & Source | 5.0 KLD (Tanker Water Supply from nearby village) |
| 6. Fuel & Energy | 300 LPD Diesel will be required, for 2 no. D.G. Set (250 Capacity KVA) |
| 7. | Environment Management Plan for Cluster and Plot No. 4 |

[Signature]

Pollution Control Board/SEIAA and shall also be put on the website of the company along with the status of compliance of environmental clearance conditions and shall also be sent to the Lucknow Regional offices of MoEF/SEIAA by e-mail as well as hard copy duly signed by competent person of company.

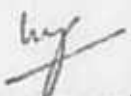
17. The Mining Department will ensure that while executing the mining lease, if the mining lease forms a cluster of total area of more than 5.0 ha, in accordance with EIA notification dated 15.01.2016 and 01.07.2016, then such mining lease will be executed / registered only after public hearing has taken place for the entire cluster and there has been EIA/EMP study of the whole cluster. The Mining Department will further ensure that revised EC is also obtained by such mining lease holder (s) in the cluster.
18. The Mining lease holder shall, after ceasing mining operations, undertake re-grassing the mining area and any other area which may have been disturbed due to his mining activities and restored the land to a condition which is fit for growth of fodder, flora, fauna etc.


(P.K. Upadhyay)
Member Secretary,
SEIAA, Rajasthan

Jaipur, Dated:

No. F1 (4)/SEIAA/SEAC-Raj/Sect/Project/Cat. B1(21010)/2021-22
Copy to following for information and necessary action:

| | |
|-----|---|
| 1. | Deputy Director, Integrated Regional Office, Jaipur, Ministry of Environment, Forest & Climate Change, Govt. of India, A- 209 & 218, ARANYA BHAWAN, Mahatma Gandhi Road, Jhalana Institutional Area, Jaipur - 304002 (Raj.) |
| 2. | Principal Secretary, Environment Department, Rajasthan, Jaipur. |
| 3. | Sh. Rajeeva Swarup, IAS (Retd.), Chairman, SEIAA, Room No. 101, Aravalli Bhawan, Jhalana Institutional Area, Jaipur. |
| 4. | Dr. Suresh Chandra, IFS (Retd.), Member, SEIAA, Room No. 103, Aravalli Bhawan, Jhalana Institutional Area, Jaipur. |
| 5. | Member Secretary, Rajasthan State Pollution Control Board, Jaipur for information & necessary action and to display this sanction on the website of the Rajasthan Pollution Control Board, Jaipur. |
| 6. | Member Secretary, SEAC Rajasthan. |
| 7. | Environment Management Plan- Division, Monitoring Cell, Environment, Forest & Climate Change, Govt. of India, Indira Paryavaran Bhawan, Jor Bagh Road, Aliganj, New Delhi-110003. |
| 8. | Director, Department of Mine & Geology, Court Chocha, Udaipur. |
| 9. | Commissioner, Agra Divisional and Chairman, TTZ Authority, Agra Development Authority, Jaipur House, Agra, U.P. - 282010. |
| 10. | I.A., SEIAA, Jaipur with the direction to upload the copy of this Environment Clearance on the website. |


M.S. SEIAA, (Rajasthan)

Signature Not Verified
Digitally signed by S. P.K.
Upadhyay

34

State Level Environment Impact Assessment Authority, Rajasthan
Room No. 11, Aravalli Bhawan, Jhalana Institutional Area, Jaipur.

E-mail: seiaams2021@gmail.com

No. FI (4) SEIAA/SEAC-Raj/Sectt/Project/Cat. B1(20720/2021-22

Jaipur, Dated: **25 MAY 2022**

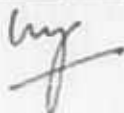
Shri. Anil Kanti Prasad Poddar
R/o- 82b, Paradise Apartment,
44 Nepenci Road, Mumbai,
Maharashtra.

Sub:EC of "Sandstone (Minor Mineral) Mining Project" Plot.No.-5, Area- 4.0 Ha., with Production capacity- 3,87,625 TPA (ROM) (Saleable 2,71,337.5 TPA Subgrade 38,762.5 TPA, Waste 38,762.5 TPA, Overburden 38,762.5 TPA) in Paharpur Sandstone cluster Mining project, Khasra no. 76, Situated at N/v- Paharpur, Tehsil- Roopwas, District- Bharatpur (Rajasthan) (Proposal No.- 73762).


This has reference to your application dated 16.03.2022 seeking environmental clearances for the above project under EIA Notification 2006. The proposal has been appraised as per prescribed procedure in the light of provisions under the EIA Notification 2006 on the basis of the mandatory documents enclosed with the application viz. the questionnaire, EIA, EMP and additional clarifications furnished in response to the observation of the State Level Expert Appraisal Committee Rajasthan, in its meeting held on 04th - 06th May, 2022.

2. Brief details of the Project:

| | | |
|----|---|--|
| 1. | Category / Item no.(in Schedule): | B-1 |
| 2. | Location of Project | N/v-Paharpur, Tehsil-Roopwas, District -Bharatpur (Rajasthan) |
| 3. | Project Details M.L. No. / Production capacity/Khasra No. | "Sandstone (Minor Mineral) Mining Project" Plot.No.-5, Area-4.0 Ha. with Production capacity- 387625 TPA (ROM) (Sandstone- 271337.5 TPA, Sub grade Mineral-38762.5 TPA, Waste - 38762.5 TPA and OB- 38762.5 TPA) in Paharpur Sandstone cluster Mining project, Situated at N/v- Paharpur, Tehsil- Roopwas, District- Bharatpur (Rajasthan) Khasra No.-76 |
| 4. | Project Cost | Rs. 186 Lakhs |
| 5. | Water Requirement & Source | 0.70KLD (Tanker Water Supply from nearby village) |
| 6. | Fuel & Energy | HSD Fuel will be required for operating machineries. The lessee shall install standby DG SET (Future requirement). |



- provided with adequate training and information on safety and health aspects.
15. The ambient noise level should conform to the standards prescribed under E (P) A Rules, 1986 viz 75 dB (A) during day-time and 70 dB (A) during night time.
 16. The PP shall submit an environmental statement for the financial year ending 31st March in Form-V as prescribed under the environment (Protection) Rules, 1986, as amended subsequently on or before the 30th day of September every year, to the Rajasthan State Pollution Control Board/SEIAA and shall also be put on the website of the company along with the status of compliance of environmental clearance conditions and shall also be sent to the Lucknow Regional offices of MoEF/SEIAA by e-mail as well as hard copy duly signed by competent person of company.
 17. The Mining Department will ensure that while executing the mining lease, if the mining lease forms a cluster of total area of more than 5.0 ha, in accordance with EIA notification dated 15.01.2016 and 01.07.2016, then such mining lease will be executed / registered only after public hearing has taken place for the entire cluster and there has been EIA/EEMP study of the whole cluster. The Mining Department will further ensure that revised EC is also obtained by such mining lease holder (s) in the cluster.
 18. The Mining lease holder shall, after ceasing mining operations, undertake re-grassing the mining area and any other area which may have been disturbed due to his mining activities and restored the land to a condition which is fit for growth of fodder, flora, fauna etc.



(P.K. Upadhyay)
Member Secretary,
SEIAA, Rajasthan

No. F1 (4) SEIAA/SEAC-Raj/Secu/Project/Cul. B1(20720)/2021-22

Jaipur, Dated

Copy to following for information and necessary action:

1. Deputy Director, Integrated Regional Office, Jaipur, Ministry of Environment, Forest & Climate Change, Govt. of India, A- 209 & 21E, ARANYA BHAWAN, Mahatma Gandhi Road, Jhalana Institutional Area, Jaipur - 304002 (Raj.)
2. Principal Secretary, Environment Department, Rajasthan, Jaipur.
3. Sh. Rajeeva Swarup, IAS (Retd.), Chairman, SEIAA, Room No. 101, Aravalli Bhawan, Jhalana Institutional Area, Jaipur.
4. Dr. Suresh Chandra, IFS (Retd.), Member, SEIAA, Room No. 103, Aravalli Bhawan, Jhalana Institutional Area, Jaipur.
5. Member Secretary, Rajasthan State Pollution Control Board, Jaipur for information & necessary action and to display this sanction on the website of the Rajasthan Pollution Control Board, Jaipur.
6. Member Secretary, SEAC Rajasthan.
7. Environment Management Plan- Division, Monitoring Cell, Environment, Forest & Climate Change, Govt. of India, Indira Paryavaran Bhawan, For Bagh Road, Aliganj, New Delhi-110005.
8. Director, Department of Mine & Geology, Court Chatha, Udaipur.
9. I.A., SEIAA, Jaipur with the direction to upload the copy of this Environment Clearance on the website.


M.S. SEIAA, (Rajasthan)

State Level Environment Impact Assessment Authority, Rajasthan
Room No. 11, Aravalli Bhawan, Jhalana Institutional Area, Jaipur.
E-mail: seiaams2021@gmail.com

No. FI (4)/SEIAA/SEAC-Raj/Secu/Project/Cat. B1(20719)/2021-22

Jaipur, Dated: **25 MAY 2022**

Shri. Anil Kanti Prasad Poddar
R/o- 82b, Paradise Apartment,
44 Nepenci Road, Mumbai,
Maharashtra.

Sub:EC of "Sandstone (Minor Mineral) Mining Project", Plot No.-6, Area-4.1966 Ha. with Production capacity- 3,61,750 TPA (ROM) (Saleable 2,53,225 TPA, Subgrade 36,175 TPA, Waste 36,175 TPA, Overburden 36,175 TPA) in Paharpur Sandstone cluster Mining project. Situated at N/v- Paharpur, Tehsil- Roopwas, District- Bharatpur (Rajasthan) (Proposal No.- 73693).


This has reference to your application dated 14.03.2022 seeking environmental clearances for the above project under EIA Notification 2006. The proposal has been appraised as per prescribed procedure in the light of provisions under the EIA Notification 2006 on the basis of the mandatory documents enclosed with the application viz. the questionnaire, EIA, EMP and additional clarifications furnished in response to the observation of the State Level Expert Appraisal Committee Rajasthan, in its meeting held on 04th - 05th May, 2022.

2. Brief details of the Project:

| | | |
|----|---|---|
| 1. | Category/Item no.(in Schedule): | B-1 |
| 2. | Location of Project | N/v-Paharpur, Tehsil-Roopwas, District -Bharatpur (Rajasthan) |
| 3. | Project Details M.L. No. / Production capacity/Khasra No. | "Sandstone (Minor Mineral) Mining Project" Plot.No.-6, Area-4.1966 Ha. with Production capacity- 361750 TPA (ROM) (Sandstone-253225 TPA, Sub grade Mineral-36175 TPA, Waste - 36175 TPA and OB- 36175 TPA), in Paharpur Sandstone cluster Mining project. Situated at N/v- Paharpur, Tehsil-Roopwas, District -Bharatpur (Rajasthan) Khasra No-76 |
| 4. | Project Cost | Rs. 209 Lakhs |
| 5. | Water Requirement & Source | 0.74KLD (Tanker Water Supply from nearby village) |
| 6. | Fuel & Energy | HSD Fuel will be required for operating machineries. The lessee shall install standby DG SET with capacity of 100 KVA (Future requirement). |

[Signature]

- provided with adequate training and information on safety and health aspects.
15. The ambient noise level should conform to the standards prescribed under E (P) A Rules, 1986 viz 75 dB (A) during day time and 70 dB (A) during night time.
 16. The PP shall submit an environmental statement for the financial year ending 31st March in Form-V as prescribed under the Environment (Protection) Rules, 1986, as amended subsequently on or before the 30th day of September every year, to the Rajasthan State Pollution Control Board/SEIAA and shall also be put on the website of the company along with the status of compliance of environmental clearance conditions and shall also be sent to the Lucknow Regional offices of MoEF/SEIAA by e-mail as well as hard copy duly signed by competent person of company.
 17. The Mining Department will ensure that while executing the mining lease, if the mining lease forms a cluster of total area of more than 5.0 ha. in accordance with EIA notification dated 15.01.2016 and 01.07.2016, then such mining lease will be executed / registered only after public hearing has taken place for the entire cluster and there has been EIA/EMP study of the whole cluster. The Mining Department will further ensure that revised EC is also obtained by such mining lease holder (s) in the cluster.
 18. The Mining lease holder shall, after ceasing mining operations, undertake re-grassing the mining area and any other area which may have been disturbed due to his mining activities and restored the land to a condition which is fit for growth of fodder, flora, fauna etc.


(P.K. Upadhyay)
Member Secretary,
SEIAA, Rajasthan

No. F1 (4)/SEIAA/SEAC-Raj/Seect/Project/Cat. B1(20719)/2021-22

Jaipur, Dated:

Copy to following for information and necessary action:

1. Deputy Director, Integrated Regional Office, Jaipur, Ministry of Environment, Forest & Climate Change, Govt. of India, A- 209 & 218, ARANYA BHAWAN, Mahatma Gandhi Road, Jhalana Institutional Area, Jaipur - 304002 (Raj.).
2. Principal Secretary, Environment Department, Rajasthan, Jaipur.
3. Sh. Rajeeva Swarup, IAS (Retd.), Chairman, SEIAA, Room No. 101, Aravalli Bhawan, Jhalana Institutional Area, Jaipur.
4. Dr. Suresh Chandra, IFS (Retd.), Member, SEIAA, Room No. 103, Aravalli Bhawan, Jhalana Institutional Area, Jaipur.
5. Member Secretary, Rajasthan State Pollution Control Board, Jaipur for information & necessary action and to display this sanction on the website of the Rajasthan Pollution Control Board, Jaipur.
6. Member Secretary, SEAC Rajasthan.
7. Environment Management Plan- Division, Monitoring Cell, Environment, Forest & Climate Change, Govt. of India, Indira Paryavaran Bhawan, Jor Bagh Road, Aliganj, New Delhi-110003.
8. Director, Department of Mine & Geology, Court Chorha, Udaipur.
9. LA., SEIAA, Jaipur with the direction to upload the copy of this Environment Clearance on the website.


M.S. SEIAA, (Rajasthan)

State Level Environment Impact Assessment Authority, Rajasthan
Room No. 11, Aravalli Bhawan, Jhalana Institutional Area, Jaipur.
E-mail: seiaams2021@gmail.com

No. FI (4)/SEIAA/SEAC-Raj/Sectt/Project/Cat. B1(20919)/2021-22

Jaipur, Dated:

25 MAY 2022

M/s Infinity Stonex India Pvt. Ltd.,
 Address- Hanuman Nagar Extension,
 Vaisali Nagar, District-Jaipur (Raj.).

Sub:EC of Sand Stone Mining Project, Plot no 7/21, Area-4.0501 hectare., Production Capacity - 106837.61 TPA (ROM) at Khasra No -76 Located n/v- paharpur, Tehsil- Roopwas, District- Bhartpur, and State-Rajasthan. Cluster EIA of (Block A & Block B) (Proposal No. 74706).

This has reference to your application dated 8.04.2022 seeking environmental clearances for the above project under EIA Notification 2006. The proposal has been appraised as per prescribed procedure in the EIA Notification 2006 on the basis of the mandatory documents submitted with the application viz. the questionnaire, EIA, EMP and additional clarifications furnished in response to the observation of the State Level Expert Appraisal Committee Rajasthan, in its meeting held on 04th - 06th May, 2022.

2. Brief details of the Project:

| | | | | | | | | | | |
|------------------|--|---|----------|-----------|------------------|-----------|-----------|----------|-------|---------|
| 1. | Category / Item no.(in Schedule): | I(a)B1 | | | | | | | | |
| 2. | Location of Project | Khasra No. - 76, Village: Paharpur, Tehsil- Roopwas, District- Bhartpur (Rajasthan) | | | | | | | | |
| 3. | Project Details M.L. No. /Production capacity | Sandstone Mining Project plot no 7/21 (With Production 106837.61 Ton per annum ,ML Area 4.0501 ha., Near Village: Phadpur Tehsil: Roopwas, District- Bhartpur (Rajasthan) 2 | | | | | | | | |
| 4. | Project Cost: | 2,82,99,914/- | | | | | | | | |
| 5. | Water Requirement & Source | 7.99 KLD, Source- Water Tanker <table><tr><td>Drinking</td><td>0.075 KLD</td></tr><tr><td>Dust Suppression</td><td>3.735 KLD</td></tr><tr><td>Greenbelt</td><td>4.18 KLD</td></tr><tr><td>Total</td><td>7.9 KLD</td></tr></table> <p>(STP) As per requirement in future Domestic sewage water generated from office toilet will be disposed in soak pits & treated in septic tank via up flow filter method.</p> | Drinking | 0.075 KLD | Dust Suppression | 3.735 KLD | Greenbelt | 4.18 KLD | Total | 7.9 KLD |
| Drinking | 0.075 KLD | | | | | | | | | |
| Dust Suppression | 3.735 KLD | | | | | | | | | |
| Greenbelt | 4.18 KLD | | | | | | | | | |
| Total | 7.9 KLD | | | | | | | | | |
| 6. | Fuel & Energy:- | 1 DG Set(50KVA) | | | | | | | | |

Handwritten signature

Pollution Control Board/SEIAA and shall also be put on the website of the company along with the status of compliance of environmental clearance conditions and shall also be sent to the Lucknow Regional offices of MoEF/SEIAA by e-mail as well as hard copy duly signed by competent person of company.

17. The Mining Department will ensure that while executing the mining lease, if the mining lease forms a cluster of total area of more than 5.0 ha, in accordance with EIA notification dated 15.01.2016 and 01.07.2016, then such mining lease will be executed / registered only after public hearing has taken place for the entire cluster and there has been EIA/EMP study of the whole cluster. The Mining Department will further ensure that revised EC is also obtained by such mining lease holder (s) in the cluster.
18. The Mining lease holder shall, after ceasing mining operations, undertake re-grassing the mining area and any other area which may have been disturbed due to his mining activities and restored the land to a condition which is fit for growth of fodder, flora, fauna etc.



(P.K. Upadhyay)
Member Secretary,
SEIAA, Rajasthan

No. F1 (4)/SEIAA/SEAC-Raj/Secy/Project/Cat. B1(20919)/2021-22

Jaipur, Dated:

Copy to following for information and necessary action:

1. Deputy Director, Integrated Regional Office, Jaipur, Ministry of Environment, Forest & Climate Change, Govt. of India, A- 209 & 218, ARANYA BHAWAN, Mahatma Gandhi Road, Jhalana Institutional Area, Jaipur - 304002 (Raj.).
2. Principal Secretary, Environment Department, Rajasthan, Jaipur.
3. Sh. Rajeeva Swarup, IAS (Retd.), Chairman, SEIAA, Room No. 101, Aravalli Bhawan, Jhalana Institutional Area, Jaipur.
4. Dr. Suresh Chandra, IFS (Retd.), Member, SEIAA, Room No. 103, Aravalli Bhawan, Jhalana Institutional Area, Jaipur.
5. Member Secretary, Rajasthan State Pollution Control Board, Jaipur for information & necessary action and to display this sanction on the website of the Rajasthan Pollution Control Board, Jaipur.
6. Member Secretary, SEAC Rajasthan.
7. Environment Management Plan- Division, Monitoring Cell, Environment, Forest & Climate Change, Govt. of India, Indira Paryavaran Bhawan, Jor Bagh Road, Aliganj, New Delhi-110003.
8. Director, Department of Mine & Geology, Court Chorha, Udaipur.
9. I.A., SEIAA, Jaipur with the direction to upload the copy of this Environment Clearance on the website.



M.S. SEIAA, (Rajasthan)

(3)

State Level Environment Impact Assessment Authority, Rajasthan
Room No. 11, Aravalli Bhawan, Jhalana Institutional Area, Jaipur.

E-mail; seiaams2021@gmail.com

No. F1 (4)/SEIAA/SEAC-Raj/Sectt/Project/Cat. B1(21233)/2021-22

Jaipur, Dated: **23 JUN 2022**

M/s Kanha Stone Suppliers,
Shri Rajpal Singh (Proprietor),
R/o: Village- Basai, Tehsil- Roopwas,
Bharatpur(Raj.)

Sub: Paharpur Sand Stone Mine (Minor Mineral) mining project Plot No. - 8, Mining Lease Area- 4.00 Ha., with proposed production capacity of Mineral 463860 TPA (ROM) (Saleable of Sand Stone- 324702 TPA, Sub grade Mineral-92772 TPA, Waste - 46386 TPA) Khasra No-76, at N/v-Paharpur, Tehsil- Roopwas, District - Bharatpur (Rajasthan) (Proposal No. - 77184).


This has reference to your application dated 23.05.2022 seeking environmental clearances for the above project under EIA Notification 2006. The proposal has been appraised as per prescribed procedure in the light of provisions under the EIA Notification 2006 on the basis of the mandatory documents enclosed with the application viz. the questionnaire, EIA, EMP and additional clarifications furnished in response to the observation of the State Level Expert Appraisal Committee Rajasthan, in its meeting held on 18th June, 2022.

2. Brief details of the Project:

| | | |
|----|---|--|
| 1. | Category / Item no.(in Schedule): | B-1, 1(a) Minor Mineral |
| 2. | Location of Project | Near village - Paharpur, Tehsil-Roopwas, District -Bharatpur (Rajasthan) |
| 3. | Project Details M.L. No. /Production capacity/Khasra | Paharpur Sand Stone Mine (Minor Mineral) mining project with proposed production capacity of Mineral 463860 TPA (ROM) (Saleable of Sand Stone- 324702 TPA, Sub grade Mineral-92772 TPA, Waste - 46386 TPA) Mining Lease Area- 4.00 Ha. Plot No. - 8 Situated at N/v-Paharpur, Tehsil- Roopwas, District -Bharatpur (Rajasthan) of M/s Kanha Stone Suppliers Khasra No-76 |
| 4. | Project Cost | Rs. 446.63 Lakh |
| 5. | Water Requirement & Source | 6.93 KLD (Tanker Water Supply from nearby village) |
| 6. | Fuel & Energy | Yes, 300 LPD Diesel will be used for 2 nos. of D.G. Sets with |

Pollution Control Board/SEIAA and shall also be put on the website of the company along with the status of compliance of environmental clearance conditions and shall also be sent to the Lucknow Regional offices of MoEF/SEIAA by e-mail as well as hard copy duly signed by competent person of company.

17. The Mining Department will ensure that while executing the mining lease, if the mining lease forms a cluster of total area of more than 5.0 ha, in accordance with EIA notification dated 15.01.2016 and 01.07.2016, then such mining lease will be executed / registered only after public hearing has taken place for the entire cluster and there has been EIA/EMP study of the whole cluster. The Mining Department will further ensure that revised EC is also obtained by such mining lease holder (s) in the cluster.
18. The Mining lease holder shall, after ceasing mining operations, undertake re-grassing the mining area and any other area which may have been disturbed due to his mining activities and restored the land to a condition which is fit for growth of fodder, flora, fauna etc.


(P.K. Upadhyay)
Member Secretary,
SEIAA, Rajasthan

No. FI (4)/SEIAA/SEAC-Raj/Secr/Project-Cat. B1(20919)/2021-22

Jaipur, Dated:

Copy to following for information and necessary action:

1. Deputy Director, Integrated Regional Office, Jaipur, Ministry of Environment, Forest & Climate Change, Govt. of India, A- 209 & 218, ARANYA BHAWAN, Mahatma Gandhi Road, Jhalana Institutional Area, Jaipur - 304002 (Raj.).
2. Principal Secretary, Environment Department, Rajasthan, Jaipur.
3. Sh. Rajeeva Swarup, IAS (Retd.), Chairman, SEIAA, Room No. 101, Aravalli Bhawan, Jhalana Institutional Area, Jaipur.
4. Dr. Suresh Chandra, IFS (Retd.), Member, SEIAA, Room No. 103, Aravalli Bhawan, Jhalana Institutional Area, Jaipur.
5. Member Secretary, Rajasthan State Pollution Control Board, Jaipur for information & necessary action and to display this sanction on the website of the Rajasthan Pollution Control Board, Jaipur.
6. Member Secretary, SEAC Rajasthan.
7. Environment Management Plan- Division, Monitoring Cell, Environment, Forest & Climate Change, Govt. of India, Indira Paryavaran Bhawan, Jor Bagh Road, Aliganj, New Delhi-110003.
8. Director, Department of Mine & Geology, Court Chorha, Udaipur.
9. I.A., SEIAA, Jaipur with the direction to upload the copy of this Environment Clearance on the website.


M.S. SEIAA, (Rajasthan)

Validity unknown
Digitally signed by Sh. P.K.
Upadhyay
Member Secretary
Date: 5/25/2022 6:01:15 PM
Page 21 of 21

State Level Environment Impact Assessment Authority, Rajasthan
Room No. 11, Aravalli Bhawan, Jhalana Institutional Area, Jaipur.
E-mail: selaams2021@gmail.com

No. FI (4)/SEIAA/SEAC-Raj/Sectt/Project/Cat. BI(21037)/2021-22

Jaipur, Dated: **23 JUN 2022**

M/s Devdashrath Royalties Pvt. Ltd,
R/o C-10/1, Hanuman Nagar,
Vaishali Nagar, Jaipur (Raj.).

Sub: EC for Paharpur Sand Stone Mine (Minor Mineral) mining project with proposed production capacity 1,60,256.41 TPA (ROM), Plot No 9 & Mining Lease Area- 4.2467 Ha. Situated at N/v- Paharpur, Tehsil- Roopwas, District -Bharatpur (Rajasthan) (Proposal No.-74720).

This has reference to your application dated 23.04.2022 seeking environmental clearances for the above project under EIA Notification 2006. The proposal has been appraised as per prescribed procedure in the light of provisions under the EIA Notification 2006 on the basis of the mandatory documents enclosed with the application viz. the questionnaire, EIA, EMP and additional clarifications furnished in response to the observation of the State Level Expert Appraisal Committee Rajasthan, in its meeting held on 30th, 31st May & 01st June, 2022.

2. Brief details of the Project:

| | | | |
|----|---|--|---------------|
| 1. | Category / Item no.(in Schedule): | B-1, I(a) Minor Mineral | |
| 2. | Location of Project | Near village- Paharpur, Tehsil-Roopwas, District-Bharatpur (Raj.) | |
| 3. | Project Details M.L. No. /Production capacity/Khasra No. | Paharpur Sand Stone Mine (Minor Mineral) mining project with production capacity 160256.41 TPA (ROM) (Saleable of Sand Stone- 96153.85 TPA, Sub grade Mineral-48076.92 TPA, Waste - 16025.64 TPA), Plot No 9& Mining Lease Area-4.2467 Ha. Situated at N/v- Paharpur, Tehsil-Roopwas, District -Bharatpur (Rajasthan) Khasra No-76 | |
| 4. | Project Cost | Rs. 4.14 crore. | |
| 5. | Water Requirement & Source | 5.16 KLD (Tanker Water Supply from nearby village) | |
| 6. | Fuel & Energy | 1 DG Set (50 KVA) As per requirement | |
| 7. | Environment Management Plan for Cluster and Plot No. 9 | | |
| | S. NO Description | FOR CLUSTER | FOR PLOT NO.9 |

[Signature]

16. The PP shall submit an environmental statement for the financial year ending 31st March in Form-V as prescribed under the environment (Protection) Rules, 1986, as amended subsequently on or before the 30th day of September every year, to the Rajasthan State Pollution Control Board/SEIAA and shall also be put on the website of the company along with the status of compliance of environmental clearance conditions and shall also be sent to the Lucknow Regional offices of MoEF/SEIAA by e-mail as well as hard copy duly signed by competent person of company.
17. The Mining Department will ensure that while executing the mining lease, if the mining lease forms a cluster of total area of more than 5.0 ha, in accordance with EIA notification dated 15.01.2016 and 01.07.2016, then such mining lease will be executed / registered only after public hearing has taken place for the entire cluster and there has been EIA/EMP study of the whole cluster. The Mining Department will further ensure that revised EC is also obtained by such mining lease holder (s) in the cluster.
18. The Mining lease holder shall, after ceasing mining operations, undertake re-grassing the mining area and any other area which may have been disturbed due to his mining activities and restored the land to a condition which is fit for growth of fodder, flora, fauna etc.


(P.K. Upadhyay)
Member Secretary,
SEIAA, Rajasthan

No. F1 (4)/SEIAA/SEAC-Raj/Sectt/Project/Cat. B1(21037)/2021-22

Jaipur, Dated:

Copy to following for information and necessary action:

1. Deputy Director, Integrated Regional Office, Jaipur, Ministry of Environment, Forest & Climate Change, Govt. of India, A- 209 & 218, ARANYA BHAWAN, Mahatma Gandhi Road, Jhalana Institutional Area, Jaipur - 304002 (Raj.).
2. Principal Secretary, Environment Department, Rajasthan, Jaipur.
3. Sh. Rajeeva Swarup, IAS (Retd.), Chairman, SEIAA, Room No. 101, Aravalli Bhawan, Jhalana Institutional Area, Jaipur.
4. Dr. Suresh Chandra, IFS (Retd.), Member, SEIAA, Room No. 103, Aravalli Bhawan, Jhalana Institutional Area, Jaipur.
5. Member Secretary, Rajasthan State Pollution Control Board, Jaipur for information & necessary action and to display this sanction on the website of the Rajasthan Pollution Control Board, Jaipur.
6. Member Secretary, SEAC Rajasthan.
7. Environment Management Plan- Division, Monitoring Cell, Environment, Forest & Climate Change, Govt. of India, Indira Paryavaran Bhawan, Jor Bagh Road, Aliganj, New Delhi-110003.
8. Director, Department of Mine & Geology, Court Chorha, Udaipur.
9. Commissioner, Agra Divisional and Chairman, TIZ Authority, Agra Development Authority, Jaipur House, Agra, U.P.-282010
10. I.A., SEIAA, Jaipur with the direction to upload the copy of this Environment Clearance on the website.


M.S. SEIAA, (Rajasthan)

Signature Not Verified

Digitally signed by Sh. P.K.
Upadhyay
Member Secretary
Date: 6/23/2022 5:06:18 PM

State Level Environment Impact Assessment Authority, Rajasthan
Room No. 11, Aravalli Bhawan, Jhalana Institutional Area, Jaipur.
E-mail; seiaams2021@gmail.com

No. FI (4)/SEIAA/SEAC-Raj/Secit/Project/Cat. B1(21031)/2021-22

Jaipur, Dated: **23 JUN 2022**

M/s Devdashrath Royalties Pvt. Ltd
R/o C-10/1, Hanuman Nagar,
Vaishali Nagar, Jaipur (Raj.).

Sub:EC for Paharpur Sandstone (Minor Mineral) Mining Project", with proposed production capacity of Mineral 170940.17 TPA (ROM) , Mining Lease Area- 5.2723 Ha. Plot No.- 10, Situated at N/v- Paharpur, Tehsil- Roopwas, District- Bharatpur (Rajasthan) (Proposal No. -74683).

This has reference to your application dated 23.04.2022 seeking environmental clearances for the above project under EIA Notification 2006. The proposal has been appraised as per prescribed procedure in the light of provisions under the EIA Notification 2006 on the basis of the mandatory documents enclosed with the application viz. the questionnaire, EIA, EMP and additional clarifications furnished in response to the observation of the State Level Expert Appraisal Committee Rajasthan, in its meeting held on 30th, 31st May & 01st June, 2022.

2. Brief details of the Project:

| | | |
|----|---|---|
| 1. | Category / Item no.(in Schedule): | B-1, 1(a) Minor Mineral |
| 2. | Location of Project | Near village - Paharpur, Tehsil-Roopwas, District -Bharatpur (Rajasthan) |
| 3. | Project Details M.L. No. /Production capacity/Khasra No. | Paharpur Sandstone (Minor Mineral) Mining Project", with proposed production capacity of Mineral 170940.17 TPA (ROM) (Saleable of Sand Stone-102564.1026 TPA, Sub grade Mineral-51282.05128 TPA, Waste - 17094.01709TPA), Mining Lease Area- 5.2723 Ha. Plot No. - 10, Situated at N/v-Paharpur, Tehsil- Roopwas, District -Bharatpur (Rajasthan) Khasra No-76 |
| 4. | Project Cost | Rs. 3.69 crore |
| 5. | Water Requirement & Source | 6.092 KLD (Tanker Water Supply from nearby village) |
| 6. | Fuel & Energy | 1 DG Set (50 KVA) As per requirement |
| 7. | Environment Management Plan for Cluster | |



subsequently on or before the 30th day of September every year, to the Rajasthan State Pollution Control Board/SEIAA and shall also be put on the website of the company along with the status of compliance of environmental clearance conditions and shall also be sent to the Lucknow Regional offices of MoEF/SEIAA by e-mail as well as hard copy duly signed by competent person of company.

17. The Mining Department will ensure that while executing the mining lease, if the mining lease forms a cluster of total area of more than 5.0 ha, in accordance with EIA notification dated 15.01.2016 and 01.07.2016, then such mining lease will be executed / registered only after public hearing has taken place for the entire cluster and there has been EIA/EMP study of the whole cluster. The Mining Department will further ensure that revised EC is also obtained by such mining lease holder (s) in the cluster.
18. The Mining lease holder shall, after ceasing mining operations, undertake re-grassing the mining area and any other area which may have been disturbed due to his mining activities and restored the land to a condition which is fit for growth of fodder, flora, fauna etc.



(P.K. Upadhyay)
Member Secretary,
SEIAA, Rajasthan

No. FI (4)/SEIAA/SEAC-Raj/Secr/Project/Cat. B1(21031)/2021-22

Jaipur, Dated:

Copy to following for information and necessary action:

1. Deputy Director, Integrated Regional Office, Jaipur, Ministry of Environment, Forest & Climate Change, Govt. of India, A- 209 & 218, ARANYA BHAWAN, Mahatma Gandhi Road, Jhalana Institutional Area, Jaipur - 304002 (Raj.).
2. Principal Secretary, Environment Department, Rajasthan, Jaipur.
3. Sh. Rajeeva Swarup, IAS (Retd.), Chairman, SEIAA, Room No. 101, Aravalli Bhawan, Jhalana Institutional Area, Jaipur.
4. Dr. Suresh Chandra, IFS (Retd.), Member, SEIAA, Room No. 103, Aravalli Bhawan, Jhalana Institutional Area, Jaipur.
5. Member Secretary, Rajasthan State Pollution Control Board, Jaipur for information & necessary action and to display this sanction on the website of the Rajasthan Pollution Control Board, Jaipur.
6. Member Secretary, SEAC Rajasthan.
7. Environment Management Plan- Division, Monitoring Cell, Environment, Forest & Climate Change, Govt. of India, Indira Paryavaran Bhawan, Jor Bagh Road, Aliganj, New Delhi-110003.
8. Director, Department of Mine & Geology, Court Chorha, Udaipur.
9. Commissioner, Agra Divisional and Chairman, ITZ Authority, Agra Development Authority, Jaipur House, Agra, U.P.-282010
10. I.A., SEIAA, Jaipur with the direction to upload the copy of this Environment Clearance on the website.



M.S. SEIAA, (Rajasthan)

Signature Not Verifi

State Level Environment Impact Assessment Authority, Rajasthan
Room No. 11, Aravalli Bhawan, Jhalana Institutional Area, Jaipur.
E-mail; seiaams2021@gmail.com

No. F1 (4)/SEIAA/SEAC-Raj/Sec1/Project/Cat. B1(20913)/2021-22

Jaipur, Dated:

25 MAY 2022

M/s KRISHNA ASSOCIATES,
Address 456-Krishna Nagar,
Bharatpur, (Rajasthan).

Sub:EC of "Sandstone (Minor Mineral) Mining Project" of Plot. No.- 11, Area- 5.9743 Ha., with Production capacity- 6,88,260 TPA (ROM) (Saleable 4,81,782 TPA, Subgrade 1,37,652 TPA, Waste 68,826 TPA) in Paharpur Sandstone cluster Mining project, Khasra no. 76, Situated at N/v-Paharpur, Tehsil-Roopwas, District-Bharatpur (Rajasthan) (Proposal No.- 74741).

This has reference to your application dated 3.04.2022 seeking environmental clearances for the above project under EIA Notification 2006. The proposal has been appraised as per prescribed procedure in the light of provisions under the EIA Notification 2006 on the basis of the mandatory documents enclosed with the application viz. the questionnaire, EIA, EMP and additional clarifications furnished in response to the observation of the State Level Expert Appraisal Committee Rajasthan, in its meeting held on 04th - 06th May, 2022.

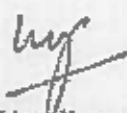
2. Brief details of the Project:

| | |
|---|---|
| 1. Category / Item no.(in Schedule): | B-1, 1(a) Minor Mineral |
| 2. Location of Project | Near village- Paharpur, Tehsil- Roopwas, District- Bharatpur (Rajasthan) |
| 3. Project Details M.L. No./ Production capacity/Khasra No. | Paharpur Sand Stone Mine (Minor Mineral) mining project with proposed production capacity of Mineral 688260 TPA (ROM) (Saleable of Sand Stone-481782 TPA, Sub grade Mineral-137652 TPA, Waste - 68826 TPA) and OB- 123607 TPA, Mining Lease Area-5.9743 Ha. Plot No. - 11 Situated at N/v-Paharpur, Tehsil-Roopwas, District-Bharatpur (Rajasthan) of M/s Krishna Associates Khasra No-76 |
| 4. Project Cost | Rs. 1271 Lacs |
| 5. Water Requirement & Source | 10.0 KLD (Tanker Water Supply from nearby village) |
| 6. Fuel & Energy | Yes, 300 LPD Diesel will be used for 2 nos. of D.G. Sets with capacity of 250 KVA (Future requirement) |

[Signature]

subsequently on or before the 30th day of September every year, to the Rajasthan State Pollution Control Board/SEIAA and shall also be put on the website of the company along with the status of compliance of environmental clearance conditions and shall also be sent to the Lucknow Regional offices of MoEF/SEIAA by e-mail as well as hard copy duly signed by competent person of company.

17. The Mining Department will ensure that while executing the mining lease, if the mining lease forms a cluster of total area of more than 5.0 ha, in accordance with EIA notification dated 15.01.2016 and 01.07.2016, then such mining lease will be executed / registered only after public hearing has taken place for the entire cluster and there has been EIA/EMP study of the whole cluster. The Mining Department will further ensure that revised EC is also obtained by such mining lease holder (s) in the cluster.
18. The Mining lease holder shall, after ceasing mining operations, undertake re-grassing the mining area and any other area which may have been disturbed due to his mining activities and restored the land to a condition which is fit for growth of fodder, flora, fauna etc.



(P.K. Upadhyay)
Member Secretary,
SEIAA, Rajasthan

Jaipur, Dated:

No. FI (4)/SEIAA/SEAC-Raj/Secit/Project/Cat. BI(20913)/2021-22

Copy to following for information and necessary action:

1. Deputy Director, Integrated Regional Office, Jaipur, Ministry of Environment, Forest & Climate Change, Govt. of India, A- 209 & 218, ARANYA BHAWAN, Mahatma Gandhi Road, Jhalana Institutional Area, Jaipur - 304002 (Raj.).
2. Principal Secretary, Environment Department, Rajasthan, Jaipur.
3. Sh. Rajeeva Swarup, IAS (Retd.), Chairman, SEIAA, Room No. 101, Aravalli Bhawan, Jhalana Institutional Area, Jaipur.
4. Dr. Suresh Chandra, IFS (Retd.), Member, SEIAA, Room No. 103, Aravalli Bhawan, Jhalana Institutional Area, Jaipur.
5. Member Secretary, Rajasthan State Pollution Control Board, Jaipur for information & necessary action and to display this sanction on the website of the Rajasthan Pollution Control Board, Jaipur.
6. Member Secretary, SEAC Rajasthan.
7. Environment Management Plan- Division, Monitoring Cell, Environment, Forest & Climate Change, Govt. of India, Indira Paryavaran Bhawan, Jor Bagh Road, Aliganj, New Delhi-110003.
8. Director, Department of Mine & Geology, Court Chorha, Udaipur.
9. I.A., SEIAA, Jaipur with the direction to upload the copy of this Environment Clearance on the website.


M.S. SEIAA, (Rajasthan)

Validity unknown

Digitally signed by Sh. P.K.
Upadhyay
Member Secretary

41

State Level Environment Impact Assessment Authority, Rajasthan
Room No. 11, Aravalli Bhawan, Jhalana Institutional Area, Jaipur.
E-mail: selaams2021@gmail.com

No. F1 (4)/SEIAA/SEAC-Raj/Sectt/Project/Cat. B1(21774)/2021-22 Jaipur, Dated: **20 DEC 2022**

Shri Om Prakash Singh
S/o Shri Bijendra Singh,
Address - 17-K-3, Jyoti Nagar,
Secretariat, Jaipur, Rajasthan.

Sub: EC for Paharpur Sand Stone Mine (Minor Mineral) Mining Project, for Plot No.- 12, Mine Lease Area-4.1680 Hectare, Production Capacity- 475515 TPA (ROM) {Saleable Sandstone- 332860.50 TPA, Sub Grade -95103 TPA, Waste- 47551.50 TPA}, Khasra No. 76, Village- Paharpur, Tehsil- Roopwas, District- Bharatpur, Rajasthan (Proposal No-81236).

This has reference to your application dated 27.07.2022 seeking environmental clearances for the above project under EIA Notification 2006. The proposal has been appraised as per prescribed procedure in the light of provisions under the EIA Notification 2006 on the basis of the mandatory documents enclosed with the application viz. the questionnaire, EIA, EMP and additional clarifications furnished in response to the observation of the State Level Expert Appraisal Committee Rajasthan, in its meeting held on 9th, 10th & 11th November, 2022.

2. Brief details of the Project:

| | |
|--|--|
| 1. Category / Item no.(in Schedule): | B-1, 1(a) Minor Mineral |
| 2. Location of Project | Near village- Paharpur, Tehsil-Roopwas, District-Bharatpur (Rajasthan) |
| 3. Project Details M.L. No. /Production capacity/ Khasra No. | Paharpur Sand Stone Mine (Minor Mineral) mining project with proposed production capacity of Mineral 475515 TPA (ROM) (Saleable of Sand Stone- 332860.50 TPA, Sub grade Mineral- 95103 TPA, Waste - 47551.50 TPA) Mining Lease Area- 4.1680 Ha. Plot No - 12 Situated at N/v-Paharpur, Tehsil- Roopwas, District -Bharatpur (Rajasthan) of Sh. Om Prakash Singh Khasra No-76 |
| 4. Project Cost | Rs. 710.21 lakh |
| 5. Water Requirement & Source | 9.40 KLD (Tanker Water Supply from nearby village) |
| 6. Fuel & Energy | Yes, 300 LPD Diesel will be used for 2 nos. of D.G. Sets with capacity |

hy

64

with the status of compliance of environmental clearance conditions and shall also be sent to the Lucknow Regional offices of MoEF/SEIAA by e-mail as well as hard copy duly signed by competent person of company.

17. The Mining Department will ensure that while executing the mining Lease/Lol, if the mining lease forms a cluster of total area of more than 5.0 ha, in accordance with EIA notification dated 15.01.2016 and 01.07.2016, then such mining lease will be executed / registered only after public hearing has taken place for the entire cluster and there has been EIA/EMP study of the whole cluster. The Mining Department will further ensure that revised EC is also obtained by such mining lease holder (s) in the cluster.
18. The Mining lease holder shall, after ceasing mining operations, undertake re-grassing the mining area and any other area which may have been disturbed due to his mining activities and restored the land to a condition which is fit for growth of fodder, flora, fauna etc.
19. This EC is being issued on the condition that the applied area is at a distance of more than 50 metres from the boundary of the closest forest area as stated by project proponent in Form I.



[Signature]

(P.K. Upadhyay)
Member Secretary,
SEIAA, Rajasthan

No. F1 (4)/SEIAA/SEAC-Raj/Sectt/Project/Cat. B1(21774)/2021-22 Jaipur, Dated:

Copy to following for information and necessary action:

1. Deputy Director, Integrated Regional Office, Jaipur, Ministry of Environment, Forest & Climate Change, Govt. of India, A- 209 & 218, ARANYA BHAWAN, Mahatma Gandhi Road, Jhalana Institutional Area, Jaipur- 304002 (Raj.).
2. Principal Secretary, Environment Department, Rajasthan, Jaipur.
3. Sh. Rajeeva Swarup, IAS (Retd.), Chairman, SEIAA, Room No. 101, Aravalli Bhawan, Jhalana Institutional Area, Jaipur.
4. Dr. Suresh Chandra, IFS (Retd.), Member, SEIAA, Room No. 103, Aravalli Bhawan, Jhalana Institutional Area, Jaipur.
5. Member Secretary, Rajasthan State Pollution Control Board, Jaipur for information & necessary action and to display this sanction on the website of the Rajasthan Pollution Control Board, Jaipur.
6. Member Secretary, SEAC Rajasthan.
7. Environment Management Plan - Division, Monitoring Cell, Environment, Forest & Climate Change, Govt. of India, Indira Paryavaran Bhawan, Jor Bagh Road, Aliganj, New Delhi-110003.
8. Director, Department of Mine & Geology, Court Chorha, Udaipur.
9. I.A., SEIAA, Jaipur with the direction to upload the copy of this Environment Clearance on the website.

[Signature]

M.S. SEIAA, (Rajasthan)

Signature Not Verified

Digitally signed by Sh. P.K. Upadhyay
Member Secretary
Date: 12/23/2022 3:46:46 PM

78

State Level Environment Impact Assessment Authority, Rajasthan
Room No. 11, Aravalli Bhawan, Jhalana Institutional Area, Jaipur.
E-mail: selaams2021@gmail.com

No. F1 (4)/SEIAA/SEAC-Raj/Sec10/Project/Cat. B1(21239)/2021-22

Jaipur, Dated. **23 JUN 2022**

Shree Kapil Agarwal
S/o Shree Vijay kumar Agarwal
R/o Vijay Colony, Bayana, Tehsil- Bayana,
Bharatpur (Raj.).

Sub: Paharpur Sand Stone Mine (Minor Mineral) mining project, Plot No. - 13, Mining Lease Area- 5.7608 Ha, with proposed production capacity of Mineral- 459120 TPA (ROM) (Saleable of Sand Stone-321384 TPA, Sub grade Mineral-91824 TPA, Waste - 45912 TPA). Khasra No-76, at N/v-Paharpur, Tehsil- Roopwas, District - Bharatpur (Rajasthan) (Proposal No. - 77744).

This has reference to your application dated 01.06.2022 seeking environmental clearances for the above project under EIA Notification 2006. The proposal has been appraised as per prescribed procedure in the light of provisions under the EIA Notification 2006 on the basis of the mandatory documents enclosed with the application viz. the questionnaire, EIA, EMP and additional clarifications furnished in response to the observation of the State Level Expert Appraisal Committee Rajasthan, in its meeting held on 18th June, 2022.

2. Brief details of the Project:


| | |
|---|--|
| 1. Category / Item no.(in Schedule): | B-1, 1(a) Minor Mineral |
| 2. Location of Project | Near village - Paharpur, Tehsil-Roopwas, District -Bharatpur (Rajasthan) |
| 3. Project Details M.L. No. /Production capacity/Khasra No | Paharpur Sand Stone Mine (Minor Mineral) mining project with proposed production capacity of Mineral 459120 TPA (ROM) (Saleable of Sand Stone-321384 TPA, Sub grade Mineral-91824 TPA, Waste - 45912 TPA) Mining Lease Area- 5.7608 Ha. Plot No. - 13, Situated at N/v-Paharpur, Tehsil- Roopwas, District - Bharatpur (Rajasthan) Khasra No-76 |

[Signature]

(21)

in Form-V as prescribed under the environment (Protection) Rules, 1986, as amended subsequently on or before the 30th day of September every year, to the Rajasthan State Pollution Control Board/SEIAA and shall also be put on the website of the company along with the status of compliance of environmental clearance conditions and shall also be sent to the Lucknow Regional offices of MoEF/SEIAA by e-mail as well as hard copy duly signed by competent person of company.

17. The Mining Department will ensure that while executing the mining lease, if the mining lease forms a cluster of total area of more than 5.0 ha, in accordance with EIA notification dated 15.01.2016 and 01.07.2016, then such mining lease will be executed / registered only after public hearing has taken place for the entire cluster and there has been EIA/EMP study of the whole cluster. The Mining Department will further ensure that revised EC is also obtained by such mining lease holder (s) in the cluster.
18. The Mining lease holder shall, after ceasing mining operations, undertake re-grassing the mining area and any other area which may have been disturbed due to his mining activities and restored the land to a condition which is fit for growth of fodder, flora, fauna etc.


(P.K. Upadhyay)
Member Secretary,
SEIAA, Rajasthan

No. F1 (4)/SEIAA/SEAC-Raj/Secit Project/Cat. B1(21239)/2021-22

Jaipur, Dated:

Copy to following for information and necessary action:

1. Deputy Director, Integrated Regional Office, Jaipur, Ministry of Environment, Forest & Climate Change, Govt. of India, A- 209 & 218, ARANYA BHAWAN, Mahatma Gandhi Road, Jhalana Institutional Area, Jaipur - 304002 (Raj.).
2. Principal Secretary, Environment Department, Rajasthan, Jaipur.
3. Sh. Rajeeva Swarup, IAS (Retd.), Chairman, SEIAA, Room No. 101, Aravalli Bhawan, Jhalana Institutional Area, Jaipur.
4. Dr. Suresh Chandra, IFS (Retd.), Member, SEIAA, Room No. 103, Aravalli Bhawan, Jhalana Institutional Area, Jaipur.
5. Member Secretary, Rajasthan State Pollution Control Board, Jaipur for information & necessary action and to display this sanction on the website of the Rajasthan Pollution Control Board, Jaipur.
6. Member Secretary, SEAC Rajasthan.
7. Environment Management Plan- Division, Monitoring Cell, Environment, Forest & Climate Change, Govt. of India, Indira Paryavaran Bhawan, Jor Bagh Road, Aligarh, New Delhi-110003.
8. Director, Department of Mine & Geology, Court Chotia, Udaipur.
9. Commissioner, Agra Divisional and Chairman, TTZ Authority, Agra Development Authority, Jaipur House, Agra, U.P.-282010
10. I.A., SEIAA, Jaipur with the direction to upload the copy of this Environment Clearance on the website.


M.S. SEIAA, (Rajasthan)

Signature Not Verified

Digitally signed by Sh. P.K.
Upadhyay
Member Secretary
Date: 6/23/2022 6:08:18 PM
Page 21 of 21

60

State Level Environment Impact Assessment Authority, Rajasthan
Room No. 11, Aravalli Bhawan, Jhalana Institutional Area, Jaipur.

E-mail: seiaams2021@gmail.com

No. FI (4)/SEIA/SEAC-Raj/Secit/Project/Cat. B1(20921)/2021-22

Jaipur, Dated: **25 MAY 2022**

M/s Devdasrath Royaltiz Pvt. Ltd.,
Address, Hanuman Nagar,
Jaipur (Raj.).

Sub: EC of Sand Stone Mining Project, Plot no 14, Area-5.0814 hectare, Production Capacity- 1,60,256.4103 TPA (ROM) at Khasra No -76 Located n/v- paharpur, Tehsil- Roopwas, District- Bharatpur, and State-Rajasthan (Proposal No. 74676).

This has reference to your application dated 08.04.2022 seeking environmental clearances for the above project under EIA Notification 2006. The proposal has been appraised as per prescribed procedure in the light of provisions under the EIA Notification 2006 on the basis of the mandatory documents enclosed with the application viz. the questionnaire, EIA, EMP and additional clarifications furnished in response to the observation of the State Level Expert Appraisal Committee Rajasthan, in its meeting held on 04th - 06th May, 2022.

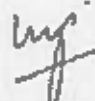
2. Brief details of the Project:

| | | | | | | | | | | |
|------------------|--|--|----------|-----------|------------------|----------|-----------|----------|-------|----------|
| 1. | Category / Item no.(in Schedule): | 1(a)B1 | | | | | | | | |
| 2. | Location of Project | Khasra No.- 76, Village: Paharpur, Tehsil- Roopwas, District- Bhartpur (Rajasthan) | | | | | | | | |
| 3. | Project Details M.L. No. / Production capacity | Sandstone Mining Project plot no 14 (With Production 160256.4103 Ton per annum, ML Area 5.0814 ha., Near Village: Paharpur Tehsil- Roopwas, District- Bhartpur (Rajasthan). | | | | | | | | |
| 4. | Project Cost. | 5,53,77,293 | | | | | | | | |
| 5. | Water Requirement & Source | 10 KLD. Source- Water Tanker <table><tr><td>Drinking</td><td>0.075 KLD</td></tr><tr><td>Dust Suppression</td><td>4.68 KLD</td></tr><tr><td>Greenbelt</td><td>5.24 KLD</td></tr><tr><td>Total</td><td>10.0 KLD</td></tr></table> <p>(STP) As per requirement in future Domestic sewage water generated from office toilet will be disposed in soak pits & treated in septic tank via up flow filter method.</p> | Drinking | 0.075 KLD | Dust Suppression | 4.68 KLD | Greenbelt | 5.24 KLD | Total | 10.0 KLD |
| Drinking | 0.075 KLD | | | | | | | | | |
| Dust Suppression | 4.68 KLD | | | | | | | | | |
| Greenbelt | 5.24 KLD | | | | | | | | | |
| Total | 10.0 KLD | | | | | | | | | |

try

81

- 1986 viz 75 dB (A) during day time and 70 dB (A) during night time.
16. The PP shall submit an environmental statement for the financial year ending 31st March in Form-V as prescribed under the environment (Protection) Rules, 1986, as amended subsequently on or before the 30th day of September every year, to the Rajasthan State Pollution Control Board/SEIAA and shall also be put on the website of the company along with the status of compliance of environmental clearance conditions and shall also be sent to the Lucknow Regional offices of MoEF/SEIAA by e-mail as well as hard copy duly signed by competent person of company.
 17. The Mining Department will ensure that while executing the mining lease, if the mining lease forms a cluster of total area of more than 5.0 ha, in accordance with EIA notification dated 15.01.2016 and 01.07.2016, then such mining lease will be executed / registered only after public hearing has taken place for the entire cluster and there has been EIA/EMP study of the whole cluster. The Mining Department will further ensure that revised EC is also obtained by such mining lease holder (s) in the cluster.
 18. The Mining lease holder shall, after ceasing mining operations, undertake re-grassing the mining area and any other area which may have been disturbed due to his mining activities and restored the land to a condition which is fit for growth of fodder, flora, fauna etc.



(P.K. Upadhyay)
Member Secretary,
SEIAA, Rajasthan

Jaipur, Dated:

No. FI (4)/SEIAA/SEAC-Raj/Sectt/Project/Cat. B1(20921)/2021-22

Copy to following for information and necessary action:

1. Deputy Director, Integrated Regional Office, Jaipur, Ministry of Environment, Forest & Climate Change, Govt. of India, A-209 & 218, ARANYA BHAWAN, Mahatma Gandhi Road, Jhalana Institutional Area, Jaipur - 304002 (Raj.).
2. Principal Secretary, Environment Department, Rajasthan, Jaipur.
3. Sh. Rajeeva Swarup, IAS (Retd.), Chairman, SEIAA, Room No. 101, Aravalli Bhawan, Jhalana Institutional Area, Jaipur.
4. Dr. Suresh Chandra, IFS (Retd.), Member, SEIAA, Room No. 103, Aravalli Bhawan, Jhalana Institutional Area, Jaipur.
5. Member Secretary, Rajasthan State Pollution Control Board, Jaipur for information & necessary action and to display this sanction on the website of the Rajasthan Pollution Control Board, Jaipur.
6. Member Secretary, SEAC Rajasthan.
7. Environment Management Plan- Division, Monitoring Cell, Environment, Forest & Climate Change, Govt. of India, Indira Paryavaran Bhawan, Jor Bagh Road, Aliganj, New Delhi-110003.
8. Director, Department of Mine & Geology, Court Chordia, Udaipur.
9. I.A., SEIAA, Jaipur with the direction to upload the copy of this Environment Clearance on the website.


M.S. SEIAA, (Rajasthan)

Validity unknown

Digitally signed by Sh. P.K.
Upadhyay
Member Secretary
Date: 5/25/2022 5:11:52 PM
Page 21 of 21

(25)

State Level Environment Impact Assessment Authority, Rajasthan
Room No. 11, Aravalli Bhawan, Jhalana Institutional Area, Jaipur.
E-mail: seiaams2021@gmail.com

No. F1 (4) SEIAA/SEIAC-Raj/Sec16/Project/Col. B1(20743)/2021-22

Jaipur, Dated

25 MAY 2022

Shri. Anil Kanti Prasad Poddar,
 R/o- 82b, Paradise Apartment,
 44 Nepenci Road, Mumbai,
 Maharashtra.

Sub:EC of "Sandstone (Minor Mineral) Mining Project", Plot. No.- 15, Area- 4.4934 Ha., with Production capacity- 3,62,625 TPA (ROM) [Saleable 253837.5 TPA, Subgrade 36,262.5 TPA, Waste 36,262.5 TPA, Overburden 36,262.5 TPA] in Paharpur Sandstone cluster Mining project, Mining Lease Area- 4.4934 Ha., Khasra no. 76 Situated at N.v. Paharpur, Tehsil-Roopwas, District -Bharatpur (Rajasthan) propose by Shri Anil Kanti Prasad Poddar (Proposal No.- 73715).

This has reference to your application dated 15.03.2022 seeking environmental clearances for the above project under EIA Notification 2006. The proposal has been appraised as per prescribed procedure in the light of provisions under the EIA Notification 2006 on the basis of the mandatory documents enclosed with the application viz. the questionnaire, EIA, EMP and additional clarifications furnished in response to the observation of the State Level Expert Appraisal Committee Rajasthan, in its meeting held on 04th - 06th May, 2022.


2. Brief details of the Project:

| | | |
|----|---|--|
| 1. | Category / Item no.(in-Schedule): | B-1 |
| 2. | Location of Project | N.v. Paharpur, Tehsil-Roopwas, District -Bharatpur (Rajasthan) |
| 3. | Project Details M.L. No. / Production capacity/Khasra No. | "Sandstone (Minor Mineral) Mining Project" Plot.No.-15, Area- 4.4934 Ha. with Production capacity- 362625 TPA (ROM) [Saleable Mineral- 253837.5 TPA, Sub Grade Mineral- 36262.5 TPA, Waste- 36262.5 TPA & OIL- 36262.5 TPA], in Paharpur Sandstone cluster Mining project, Mining Lease Area-4.4934 Ha. Situated at N.v. Paharpur, Tehsil-Roopwas, District -Bharatpur (Rajasthan) propose by Shri Anil Kanti Prasad Poddar:Khasra No-76 |
| 4. | Project Cost | Rs. 112 Lakhs |
| 5. | Water Requirement & Source | 0.80 KLD (Tanker Water Supply from nearby village) |
| 6. | Fuel & Energy | 11SD Fuel will be required for operating machineries. The lessee install standby DG SET with capacity of 100 KVA (Future requirement) |

uf

53

- provided with adequate training and information on safety and health aspects.
15. The ambient noise level should conform to the standards prescribed under E: (P) A Rules, 1986 viz 75 dB (A) during day time and 70 dB (A) during night time.
 16. The PP shall submit an environmental statement for the financial year ending 31st March in Form-V as prescribed under the environment (Protection) Rules, 1986, as amended subsequently on or before the 30th day of September every year, to the Rajasthan State Pollution Control Board/SEIAA and shall also be put on the website of the company along with the status of compliance of environmental clearance conditions and shall also be sent to the Lucknow Regional office of MoEF/SEIAA by e-mail as well as hard copy duly signed by competent person of company.
 17. The Mining Department will ensure that while executing the mining lease, if the mining lease forms a cluster of total area of more than 5.0 ha, in accordance with EIA notification dated 15.01.2016 and 01.07.2016, then such mining lease will be executed / registered only after public hearing has taken place for the entire cluster and there has been EIA/EMP study of the whole cluster. The Mining Department will further ensure that revised EC is also obtained by such mining lease holder (s) in the cluster.
 18. The Mining lease holder shall, after ceasing mining operations, undertake re-grassing the mining area and any other area which may have been disturbed due to his mining activities and restored the land to a condition which is fit for growth of fodder, flora, fauna etc.


(P.K. Upadhyay)
Member Secretary,
SEIAA, Rajasthan

No.F1 (4) SEIAA/SEAC-Raj/Secn/Project/Cat B1(20743)/2021-22

Jaipur, Dated:

Copy to following for information and necessary action:

1. Deputy Director, Integrated Regional Office, Jaipur, Ministry of Environment, Forest & Climate Change, Govt. of India, A- 202 & 218, ARANYA BHAWAN, Mahatma Gandhi Road, Jhalana Institutional Area, Jaipur - 304003 (Raj.).
2. Principal Secretary, Environment Department, Rajasthan, Jaipur.
3. Sh. Rajeeva Swarup, IAS (Retd.), Chairman, SEIAA, Room No. 101, Aravalli Bhawan, Jhalana Institutional Area, Jaipur.
4. Dr. Suresh Chandra, IFS (Retd.), Member, SEIAA, Room No. 103, Aravalli Bhawan, Jhalana Institutional Area, Jaipur.
5. Member Secretary, Rajasthan State Pollution Control Board, Jaipur for information & necessary action and to display this sanction on the website of the Rajasthan Pollution Control Board, Jaipur.
6. Member Secretary, SEAC Rajasthan.
7. Environment Management Plan- Division, Monitoring Cell, Environment, Forest & Climate Change, Govt. of India, Indira Paryavaran Bhawan, Jor-Bugh Road, Aliganj, New Delhi-110003.
8. Director, Department of Mine & Geology, Chun Chorna, Udaipur.
9. I.A., SEIAA, Jaipur with the direction to upload the copy of this Environment Clearance on the website.


M.S. SEIAA, (Rajasthan)

State Level Environment Impact Assessment Authority, Rajasthan
Room No. 11, Aravalli Bhawan, Jhalana Institutional Area, Jaipur.
E-mail: seiaams2021@gmail.com

No. FI (4)/SEIAA/SEAC-Raj/Sectt/Project/Cnt. BI(20904)/2021-22

Jaipur, Dated:

25 MAY 2022

Shri Madhukar Malviya
Address 3/174, Khandu Colony,
District - Banswara, (Rajasthan).

Sub:EC of "Sandstone (Minor Mineral) Mining Project" of Plot No.- 16, Area- 5.6 Ha., with Production capacity- 6,49,590 TPA (ROM) (Saleable of Sand Stone- 454713.00TPA, Sub grade Mineral-129918.00 TPA, Waste - 64959.00 TPA), in Paharpur Sandstone cluster Mining project, Khasra no. 76, Situated at N/v- Paharpur, Tehsil- Roopwas, District- Bharatpur (Rajasthan) (Proposal No.- 74742).

This has reference to your application dated 03.04.2022 seeking environmental clearances for the above project under EIA Notification 2006. The proposal has been appraised as per prescribed procedure in the light of provisions under the EIA Notification 2006 on the basis of the mandatory documents enclosed with the application viz. the questionnaire, EIA, EMP and additional clarifications furnished in response to the observation of the State Level Expert Appraisal Committee Rajasthan, in its meeting held on 04th - 06th May, 2022.

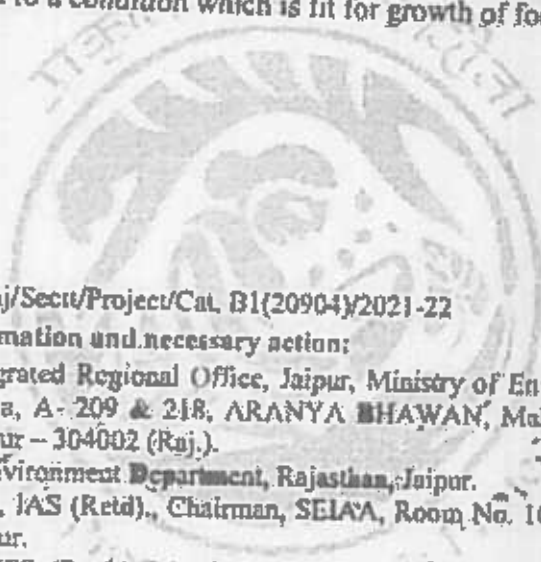
2. Brief details of the Project:


| | | |
|----|--|---|
| 1. | Category/Item no.(in Schedule): | B-1, 1(a) Minor Mineral |
| 2. | Location of Project | Near village- Paharpur, Tehsil-Roopwas, District- Bharatpur (Rajasthan) |
| 3. | Project Details M.L. No./ Production capacity/Khasra No. | Paharpur Sand Stone Mine (Minor Mineral) mining project with proposed production capacity of Mineral 649590.00 TPA (ROM) (Saleable of Sand Stone-454713.00TPA, Sub grade Mineral-129918.00 TPA, Waste - 64959.00 TPA) and OB- 68613.60 TPA, Mining Lease Area- 5.60 Ha. Plot No. - 16 Situated at N/v-Paharpur, Tehsil- Roopwas, District - Bharatpur (Rajasthan), Khasra No-76 |
| 4. | Project Cost | Rs. 1036.65 Lacs |
| 5. | Water Requirement & Source | 9.8 KLD (Tanker Water Supply from nearby village) |
| 6. | Fuel & Energy | Yes, 300 LPD Diesel will be used for 2 nos. of D.G. Sets with capacity of 250 KVA (Future requirement) |

my

24

16. The PP shall submit an environmental statement for the financial year ending 31st March in Form-V as prescribed under the environment (Protection) Rules, 1986, as amended subsequently on or before the 30th day of September every year, to the Rajasthan State Pollution Control Board/SEIAA and shall also be put on the website of the company along with the status of compliance of environmental clearance conditions and shall also be sent to the Lucknow Regional offices of MoEF/SEIAA by e-mail as well as hard copy duly signed by competent person of company.
17. The Mining Department will ensure that while executing the mining lease, if the mining lease forms a cluster of total area of more than 5.0 ha, in accordance with EIA notification dated 15.01.2016 and 01.07.2016, then such mining lease will be executed / registered only after public hearing has taken place for the entire cluster and there has been EIA/EMP study of the whole cluster. The Mining Department will further ensure that revised EC is also obtained by such mining lease holder (s) in the cluster.
18. The Mining lease holder shall, after ceasing mining operations, undertake re-grassing the mining area and any other area which may have been disturbed due to his mining activities and restored the land to a condition which is fit for growth of fodder, flora, fauna etc.




(P.K. Upadhyay)
Member Secretary,
SEIAA, Rajasthan

Jaipur, Dated:

No. F1 (4)/SEIAA/SEAC-Raj/Secu/Project/Cat. B1(20904)/2021-22

Copy to following for information and necessary action:

1. Deputy Director, Integrated Regional Office, Jaipur, Ministry of Environment, Forest & Climate Change, Govt. of India, A-209 & 218, ARANYA BHAWAN, Mahatma Gandhi Road, Jhalana Institutional Area, Jaipur - 304002 (Raj.).
2. Principal Secretary, Environment Department, Rajasthan, Jaipur.
3. Sh. Rajeev Swarup, IAS (Retd.), Chairman, SEIAA, Room No. 101, Aravalli Bhawan, Jhalana Institutional Area, Jaipur.
4. Dr. Suresh Chandra, IFS (Retd.), Member, SEIAA, Room No. 103, Aravalli Bhawan, Jhalana Institutional Area, Jaipur.
5. Member Secretary, Rajasthan State Pollution Control Board, Jaipur for information & necessary action and to display this sanction on the website of the Rajasthan Pollution Control Board, Jaipur.
6. Member Secretary, SEAC Rajasthan.
7. Environment Management Plan- Division, Monitoring Cell, Environment, Forest & Climate Change, Govt. of India, Indira Paryavaran Bhawan, Jor Bagh Road, Aliganj, New Delhi-110003.
8. Director, Department of Mine & Geology, Court Chorha, Udaipur.
9. LA., SEIAA, Jaipur with the direction to upload the copy of this Environment Clearance on the website.


M.S. SEIAA, (Rajasthan)

Validity unknown

Digitally signed by Sh. P.K.
Upadhyay
Member Secretary
Date: 5/25/2022 5:17:12 PM
Page 21 of 21

State Level Environment Impact Assessment Authority, Rajasthan
Room No. 11, Aravalli Bhawan, Jhalana Institutional Area, Jaipur.
E-mail: selaams2021@gmail.com

No. F1 (4)/SEIAA/SEAC-Raj/Secy/Project/21(21234)/2021-22

Jaipur, Date: **23 JUN 2022**

M/s R.B. Distributors Pvt. Ltd
R/o 69, Kh.No. 136/25, Second Floor,
Gali No. 21/169, BLK - A - I,
Sant Nagar, Burari, Dehli.

Sub: Paharpur Sand Stone Mine (Minor Mineral) mining project Plot No.- 17, Mining Lease Area- 4.00 Ha., with proposed production capacity of Mineral 455505 TPA (ROM) (Saleable of Sand Stone- 318853.50 TPA, Sub grade Mineral- 91101 TPA, Waste - 45550.50 TPA), Khasra No-76, at N/v-Paharpur, Tehsil- Roopwas, District -Bharatpur (Rajasthan) (Proposal No.- 77183).

This has reference to your application dated 24.05.2022 seeking environmental clearances for the above project under EIA Notification 2006. The proposal has been appraised as per prescribed procedure in the light of provisions under the EIA Notification 2006 on the basis of the mandatory documents enclosed with the application viz. the questionnaire, EIA, EMP and additional clarifications furnished in response to the observation of the State Level Expert Appraisal Committee Rajasthan, in its meeting held on 18th June, 2022.


2. Brief details of the Project:

| | | |
|----|--|--|
| 1. | Category / Item no.(in Schedule): | B-1, 1(a) Minor Mineral |
| 2. | Location of Project | Near village - Paharpur, Tehsil-Roopwas, District -Bharatpur (Rajasthan) |
| 3. | Project Details M.L. No. /Production capacity/Khasra No | Paharpur Sand Stone Mine (Minor Mineral) mining project with proposed production capacity of Mineral 455505 TPA (ROM) (Saleable of Sand Stone- 318853.50 TPA, Sub grade Mineral- 91101 TPA, Waste - 45550.50 TPA) Mining Lease Area- 4.00 Ha. Plot No. - 17 Situated at N/v-Paharpur, Tehsil- Roopwas, District - Bharatpur (Rajasthan) of M/s R.B. Distributors Pvt. Ltd Khasra No-76 |

by

in Form-V as prescribed under the environment (Protection) Rules, 1986, as amended subsequently on or before the 30th day of September every year, to the Rajasthan State Pollution Control Board/SEIAA and shall also be put on the website of the company along with the status of compliance of environmental clearance conditions and shall also be sent to the Lucknow Regional offices of MoEF/SEIAA by e-mail as well as hard copy duly signed by competent person of company.

17. The Mining Department will ensure that while executing the mining lease, if the mining lease forms a cluster of total area of more than 5.0 ha, in accordance with EIA notification dated 15.01.2016 and 01.07.2016, then such mining lease will be executed / registered only after public hearing has taken place for the entire cluster and there has been EIA/EMP study of the whole cluster. The Mining Department will further ensure that revised EC is also obtained by such mining lease holder (s) in the cluster.
18. The Mining lease holder shall, after ceasing mining operations, undertake re-grassing the mining area and any other area which may have been disturbed due to his mining activities and restored the land to a condition which is fit for growth of fodder, flora, fauna etc.


(P.K. Upadhyay)
Member Secretary,
SEIAA, Rajasthan

Jaipur, Dated:

No. F1 (4)/SEIAA/SEAC-Raj/Secu/Project/Cat. B1(21234)/2021-22

Copy to following for information and necessary action:

1. Deputy Director, Integrated Regional Office, Jaipur, Ministry of Environment, Forest & Climate Change, Govt. of India, A- 209 & 218, ARANYA BHAWAN, Mahatma Gandhi Road, Jhalana Institutional Area, Jaipur - 304002 (Raj.).
2. Principal Secretary, Environment Department, Rajasthan, Jaipur.
3. Sh. Rajeeva Swarup, IAS (Retd.), Chairman, SEIAA, Room No. 101, Aravalli Bhawan, Jhalana Institutional Area, Jaipur.
4. Dr. Suresh Chandra, IFS (Retd.), Member, SEIAA, Room No. 103, Aravalli Bhawan, Jhalana Institutional Area, Jaipur.
5. Member Secretary, Rajasthan State Pollution Control Board, Jaipur for information & necessary action and to display this sanction on the website of the Rajasthan Pollution Control Board, Jaipur.
6. Member Secretary, SEAC Rajasthan.
7. Environment Management Plan- Division, Monitoring Cell, Environment, Forest & Climate Change, Govt. of India, Indira Paryavaran Bhawan, Jor Bagh Road, Aliganj, New Delhi-110003.
8. Director, Department of Mine & Geology, Court Chorha, Udaipur.
9. Commissioner, Agra Divisional and Chairman, TTZ Authority, Agra Development Authority, Jaipur House, Agra, U.P.-282010
10. I.A., SEIAA, Jaipur with the direction to upload the copy of this Environment Clearance on the website.


M.S. SEIAA. (Rajasthan)

Signature Not Verified

Digitally signed by Sh. P.K.
Upadhyay
Member Secretary
Date: 8/23/2022 4:59:49 PM

E-mail: selaams2021@gmail.com

Jaipur, Dated: **29 JUN 2022**

Sub:Paharpur Sand Stone Mine (Minor Mineral) mining project ,Plot No. - 18, Mining Lease Area- 4.00 Ha., with proposed production capacity of Mineral 468000 TPA (ROM) (Saleable of Sand Stone-327600 TPA, Sub grade Mineral-93600 TPA, Waste – 46800 TPA) Khasra No-76, at N/v-Paharpur, Tehsil- Roopwas, District – Bharatpur (Rajasthan) (Proposal No.- 77776).

This has reference to your application dated 04.06.2022 seeking environmental clearances for the above project under EIA Notification 2006. The proposal has been appraised as per prescribed procedure in the light of provisions under the EIA Notification 2006 on the basis of the mandatory documents enclosed with the application viz. the questionnaire, EIA, EMP and additional clarifications furnished in response to the observation of the State Level Expert Appraisal Committee Rajasthan, in its meeting held on 18th June, 2022.


2. Brief details of the Project:

| | | |
|----|---|---|
| 1. | Category / Item no.(in Schedule): | B-1, I(a) Minor Mineral |
| 2. | Location of Project | Near village - Paharpur, Tehsil-Roopwas, District -Bharatpur (Rajasthan) |
| 3. | Project Details M.L. No. /Production capacity/Khasra No. | Paharpur Sand Stone Mine (Minor Mineral) mining project with proposed production capacity of Mineral 468000 TPA (ROM) (Saleable of Sand Stone-327600 TPA, Sub grade Mineral-93600 TPA, Waste - 46800 TPA) Mining Lease Area- 4.00 Ha. Plot No.- 18, Situated at N/v-Paharpur, Tehsil- Roopwas, District - Bharatpur (Rajasthan) Khasra No-76 |
| 4. | Project Cost | Rs. 496.71 Lacs |
| 5. | Water Requirement & Source | 8.03 KLD (Tanker Water Supply from nearby village) |

by

Pollution Control Board/SEIAA and shall also be put on the website of the company along with the status of compliance of environmental clearance conditions and shall also be sent to the Lucknow Regional offices of MoEF/SEIAA by e-mail as well as hard copy duly signed by competent person of company.

17. The Mining Department will ensure that while executing the mining lease, if the mining lease forms a cluster of total area of more than 5.0 ha, in accordance with EIA notification dated 15.01.2016 and 01.07.2016, then such mining lease will be executed / registered only after public hearing has taken place for the entire cluster and there has been EIA/EMP study of the whole cluster. The Mining Department will further ensure that revised EC is also obtained by such mining lease holder (s) in the cluster.
18. The Mining lease holder shall, after ceasing mining operations, undertake re-grassing the mining area and any other area which may have been disturbed due to his mining activities and restored the land to a condition which is fit for growth of fodder, flora, fauna etc.


(P.K. Upadhyay)
Member Secretary,
SEIAA, Rajasthan

No. FI (4)/SEIAA/SEAC-Raj/Seclt/Project/Cat. BI(21240)/2021-22

Jaipur, Dated:

Copy to following for information and necessary action:

1. Deputy Director, Integrated Regional Office, Jaipur, Ministry of Environment, Forest & Climate Change, Govt. of India, A- 209 & 21B, ARANYA BHAWAN, Mahatma Gandhi Road, Jhalana Institutional Area, Jaipur - 304002 (Raj.).
2. Principal Secretary, Environment Department, Rajasthan, Jaipur.
3. Sh. Rajeeva Swarup, IAS (Retd.), Chairman, SEIAA, Room No. 101, Aravalli Bhawan, Jhalana Institutional Area, Jaipur.
4. Dr. Suresh Chandra, IFS (Retd.), Member, SEIAA, Room No. 103, Aravalli Bhawan, Jhalana Institutional Area, Jaipur.
5. Member Secretary, Rajasthan State Pollution Control Board, Jaipur for information & necessary action and to display this sanction on the website of the Rajasthan Pollution Control Board, Jaipur.
6. Member Secretary, SEAC Rajasthan.
7. Environment Management Plan- Division, Monitoring Cell, Environment, Forest & Climate Change, Govt. of India, Indira Paryavaran Bhawan, Jor Bagh Road, Aliganj, New Delhi-110003.
8. Director, Department of Mine & Geology, Court Chordia, Udaipur.
9. Commissioner, Agra Divisional and Chairman, TTZ Authority, Agra Development Authority, Jaipur House, Agra, U.P.-282010
10. I.A., SEIAA, Jaipur with the direction to upload the copy of this Environment Clearance on the website.


M.S. SEIAA, (Rajasthan)

Signature Not Verified

Digitally signed by Sh. P.K.
Upadhyay
Member Secretary
Date: 6/23/2022 6:06:09 PM

State Level Environment Impact Assessment Authority, Rajasthan
Room No. 11, Aravalli Bhawan, Jhalana Institutional Area, Jaipur.
E-mail: seiaams2021@gmail.com

No. FI (4)/SEIAA/SEAC-Raj/Sectt/Project/C&L Bt(21235)/2021-22

Jaipur, Dated: **23 JUN 2022**

M/s R.B. Distributors Pvt. Ltd
R/o 69, Kh.No. 136/25, Second Floor,
Gali No. 21/169, BLK - A - 1,
Sant Nagar, Burari, Dehli.

Sub: Paharpur Sand Stone Mine (Minor Mineral) mining project, Plot No. - 19 with Mining Lease Area- 4.00 Ha., proposed production capacity of Mineral 460500 TPA (ROM) (Saleable of Sand Stone- 322350 TPA, Sub grade Mineral- 92100 TPA, Waste - 46050 TPA), Khasra No-76, at N/v-Paharpur, Tehsil- Roopwas, District - Bharatpur (Rajasthan) (Proposal No. - 77181).

This has reference to your application dated 24.05.2022 seeking environmental clearances for the above project under EIA Notification 2006. The proposal has been appraised as per prescribed procedure in the light of provisions under the EIA Notification 2006 on the basis of the mandatory documents enclosed with the application viz. the questionnaire, EIA, EMP and additional clarifications furnished in response to the observation of the State Level Expert Appraisal Committee Rajasthan, in its meeting held on 18th June, 2022.


2. Brief details of the Project:

| | | |
|----|--|---|
| 1. | Category / Item no.(in Schedule): | B-1, I(a) Minor Mineral |
| 2. | Location of Project | Near village - Paharpur, Tehsil-Roopwas, District -Bharatpur (Rajasthan) |
| 3. | Project Details M.L. No. /Production capacity/Khasra No | Paharpur Sand Stone Mine (Minor Mineral) mining project with proposed production capacity of Mineral 460500 TPA (ROM) (Saleable of Sand Stone- 322350 TPA, Sub grade Mineral- 92100 TPA, Waste - 46050 TPA) Mining Lease Area- 4.00 Ha. Plot No. - 19 Situated at N/v-Paharpur, Tehsil- Roopwas, District - Bharatpur (Rajasthan) of M/s R.B. Distributors Pvt. Ltd |

my

to the Lucknow Regional offices of MoEF/SEIAA by e-mail as well as hard copy duly signed by competent person of company.

17. The Mining Department will ensure that while executing the mining lease, if the mining lease forms a cluster of total area of more than 5.0 ha, in accordance with EIA notification dated 15.01.2016 and 01.07.2016, then such mining lease will be executed / registered only after public hearing has taken place for the entire cluster and there has been EIA/EMP study of the whole cluster. The Mining Department will further ensure that revised EC is also obtained by such mining lease holder (s) in the cluster.
18. The Mining lease holder shall, after ceasing mining operations, undertake re-grassing the mining area and any other area which may have been disturbed due to his mining activities and restored the land to a condition which is fit for growth of fodder, flora, fauna etc.


(P.K. Upadhyay)
Member Secretary,
SEIAA, Rajasthan

Jaipur, Dated:

No. F1 (4)/SEIAA/SEAC-Raj/Secu/Project/Cat. B1(21235)/2021-22

Copy to following for information and necessary action:

1. Deputy Director, Integrated Regional Office, Jaipur, Ministry of Environment, Forest & Climate Change, Govt. of India, A- 209 & 218, ARANYA BHAWAN, Mahatma Gandhi Road, Jhalana Institutional Area, Jaipur - 304002 (Raj.).
2. Principal Secretary, Environment Department, Rajasthan, Jaipur.
3. Sh. Rajeeva Swarup, IAS (Retd.), Chairman, SEIAA, Room No. 101, Aravalli Bhawan, Jhalana Institutional Area, Jaipur.
4. Dr. Suresh Chandra, IFS (Retd.), Member, SEIAA, Room No. 103, Aravalli Bhawan, Jhalana Institutional Area, Jaipur.
5. Member Secretary, Rajasthan State Pollution Control Board, Jaipur for information & necessary action and to display this sanction on the website of the Rajasthan Pollution Control Board, Jaipur.
6. Member Secretary, SEAC Rajasthan.
7. Environment Management Plan- Division, Monitoring Cell, Environment, Forest & Climate Change, Govt. of India, Indira Paryavaran Bhawan, Jor Bagh Road, Aliganj, New Delhi-110003.
8. Director, Department of Mine & Geology, Court Chortia, Udaipur.
9. Commissioner, Agra Divisional and Chairman, TTZ Authority, Agra Development Authority, Jaipur House, Agra, U.P.-282010
10. I.A., SEIAA, Jaipur with the direction to upload the copy of this Environment Clearance on the website.


M.S. SEIAA, (Rajasthan)

Signature Not Verified


Digitally signed by Sh. P.K.
Upadhyay
Member Secretary
Date: 6/23/2022 5:39:13 PM

E-mail; selaams2021@gmail.com

Jaipur, Dated: **28 JUN 2022**

108

16. The PP shall submit an environmental statement for the financial year ending 31st March in Form-V as prescribed under the environment (Protection) Rules, 1986, as amended subsequently on or before the 30th day of September every year, to the Rajasthan State Pollution Control Board/SEIAA and shall also be put on the website of the company along with the status of compliance of environmental clearance conditions and shall also be sent to the Lucknow Regional offices of MoEF/SEIAA by e-mail as well as hard copy duly signed by competent person of company.
17. The Mining Department will ensure that while executing the mining lease, if the mining lease forms a cluster of total area of more than 5.0 ha, in accordance with EIA notification dated 15.01.2016 and 01.07.2016, then such mining lease will be executed / registered only after public hearing has taken place for the entire cluster and there has been EIA/EMP study of the whole cluster. The Mining Department will further ensure that revised EC is also obtained by such mining lease holder (s) in the cluster.
18. The Mining lease holder shall, after ceasing mining operations, undertake re-grassing the mining area and any other area which may have been disturbed due to his mining activities and restored the land to a condition which is fit for growth of fodder, flora, fauna etc.


 (P.K. Upadhyay)
 Member Secretary,
 SEIAA, Rajasthan

No. FI (4)/SEIAA/SEAC-Raj/Sectt/Project/Cat. B1(21033)/2021-22


Jaipur, Dated:

Copy to following for information and necessary action:

1. Deputy Director, Integrated Regional Office, Jaipur, Ministry of Environment, Forest & Climate Change, Govt. of India, A- 209 & 218, ARANYA BHAWAN, Mahatma Gandhi Road, Jhalana Institutional Area, Jaipur - 304002 (Raj.).
2. Principal Secretary, Environment Department, Rajasthan, Jaipur.
3. Sh. Rajeeva Swarup, IAS (Retd.), Chairman, SEIAA, Room No. 101, Aravalli Bhawan, Jhalana Institutional Area, Jaipur.
4. Dr. Suresh Chandra, IFS (Retd.), Member, SEIAA, Room No. 103, Aravalli Bhawan, Jhalana Institutional Area, Jaipur.
5. Member Secretary, Rajasthan State Pollution Control Board, Jaipur for information & necessary action and to display this sanction on the website of the Rajasthan Pollution Control Board, Jaipur.
6. Member Secretary, SEAC Rajasthan.
7. Environment Management Plan- Division, Monitoring Cell, Environment, Forest & Climate Change, Govt. of India, Indira Paryavaran Bhawan, Jor Bagh Road, Aliganj, New Delhi-110003.
8. Director, Department of Mine & Geology, Court Chorha, Udaipur.
9. Commissioner, Agra Divisional and Chairman, TTZ Authority, Agra Development Authority, Jaipur House, Agra, U.P.-282010
10. LA., SEIAA, Jaipur with the direction to upload the copy of this Environment Clearance on the website.


 M.S. SEIAA, (Rajasthan)

Signature Not Verified


 Member Secretary
 Date: 08/3/2022 6:16:54 PM

State Level Environment Impact Assessment Authority, Rajasthan
Room No. 11, Aravalli Bhawan, Jhalana Institutional Area, Jaipur.
E-mail: selaams2021@gmail.com

No. FI (4)/SEIAA/SEAC-Raj/Sectt/Project/Col. B1(21032)/2021-22

Jaipur, Dated: **23 JUN 2022**

M/s Devdashrath Royalties Pvt. Ltd
R/o C-10/1, Hanuman Nagar,
Vaishali Nagar, Jaipur (Raj.).

Sub: Paharpur Sand Stone Mine (Minor Mineral) mining project with proposed production capacity of Mineral 213675.21TPA (ROM), Mining Lease Area- 5.1880 Ha. Plot No. - 21, Situated at N/v-Paharpur, Tehsil- Roopwas, District -Bharatpur (Rajasthan) (Proposal No. -74698).

This has reference to your application dated 23.04.2022 seeking environmental clearances for the above project under EIA Notification 2006. The proposal has been appraised as per prescribed procedure in the light of provisions under the EIA Notification 2006 on the basis of the mandatory documents enclosed with the application viz. the questionnaire, EIA, EMP and additional clarifications furnished in response to the observation of the State Level Expert Appraisal Committee Rajasthan, in its meeting held on 30th, 31st May & 01st June, 2022.


2. Brief details of the Project:

| | |
|--|---|
| 1. Category / Item no.(in Schedule): | B-1, 1(a) Minor Mineral |
| 2. Location of Project | Near village - Paharpur, Tehsil-Roopwas, District -Bharatpur (Rajasthan) |
| 3. Project Details M.L. No. /Production capacity/Khasra No. | Paharpur Sandstone Cluster Mining Project has submitted application for obtaining EC for "Sandstone (Minor Mineral) Mining Project in Paharpur Sandstone Cluster Mining Project". (Plot No.21, Area- 5.1880 Ha.) with production capacity of Mineral 213675.21TPA (ROM) (Saleable of Sand Stone- 128205.1TPA, Sub grade Mineral- 64102.56TPA, Waste - 21367.52TPA), Mining Lease Area- 5.1880 Ha, Plot No. - 21, Situated at N/v-Paharpur, Tehsil- Roopwas, District -Bharatpur (Rajasthan)Khasra No-76 |
| 4. Project Cost | Rs. 3.66 crore |
| 5. Water Requirement & Source | 22.63 KLD (Tanker Water Supply from nearby village) |
| 6. Fuel & Energy | NIL |

[Signature]

Pollution Control Board/SEIAA and shall also be put on the website of the company along with the status of compliance of environmental clearance conditions and shall also be sent to the Lucknow Regional offices of MoEF/SEIAA by e-mail as well as hard copy duly signed by competent person of company.

17. The Mining Department will ensure that while executing the mining lease, if the mining lease forms a cluster of total area of more than 5.0 ha, in accordance with EIA notification dated 15.01.2016 and 01.07.2016, then such mining lease will be executed / registered only after public hearing has taken place for the entire cluster and there has been EIA/EMP study of the whole cluster. The Mining Department will further ensure that revised EC is also obtained by such mining lease holder (s) in the cluster.
18. The Mining lease holder shall, after ceasing mining operations, undertake re-grassing the mining area and any other area which may have been disturbed due to his mining activities and restored the land to a condition which is fit for growth of fodder, flora, fauna etc.



(P.K. Upadhyay)
Member Secretary,
SEIAA, Rajasthan

No. F1 (4)/SEIAA/SEAC-Raj/Sectt/Project/Cat. B1(21032)/2021-22

Jaipur, Dated:

Copy to following for information and necessary action:

1. Deputy Director, Integrated Regional Office, Jaipur, Ministry of Environment, Forest & Climate Change, Govt. of India, A- 209 & 218, ARANYA BHAWAN, Mahatma Gandhi Road, Jhalana Institutional Area, Jaipur - 304002 (Raj.).
2. Principal Secretary, Environment Department, Rajasthan, Jaipur.
3. Sh. Rajeeva Swarup, IAS (Retd.), Chairman, SEIAA, Room No. 103, Aravalli Bhawan, Jhalana Institutional Area, Jaipur.
4. Dr. Suresh Chandra, IFS (Retd.), Member, SEIAA, Room No. 103, Aravalli Bhawan, Jhalana Institutional Area, Jaipur.
5. Member Secretary, Rajasthan State Pollution Control Board, Jaipur for information & necessary action and to display this sanction on the website of the Rajasthan Pollution Control Board, Jaipur.
6. Member Secretary, SEAC Rajasthan.
7. Environment Management Plan- Division, Monitoring Cell, Environment, Forest & Climate Change, Govt. of India, Indira Paryavaran Bhawan, Jor Bagh Road, Aliganj, New Delhi-110003.
8. Director, Department of Mine & Geology, Court Charha, Udaipur.
9. Commissioner, Agra Divisional and Chairman, TTZ Authority, Agra Development Authority, Jaipur House, Agra, U.P.-282010
10. I.A., SEIAA, Jaipur with the direction to upload the copy of this Environment Clearance on the website.


M.S. SEIAA, (Rajasthan)

Signature Not Verified

Digitally signed by Sh. P.K.
Upadhyay
Member Secretary
Date: 6/23/2022 9:08:34 PM

State Level Environment Impact Assessment Authority, Rajasthan
Room No. 11, Aravalli Bhawan, Jhalana Institutional Area, Jaipur.
E-mail: seiaams2021@gmail.com

No. FI (4)/SEIAA/SEAC-Raj/Seciv/Project/Cat. B1(21236)/2021-22

Jaipur, Dated: **23 JUN 2022**

M/s S.S. Group,
Shri Deepak Parmar (Proprietor),
R/o 35/17, Government Senior Secondary Schools ke Samne,
Village- Tarbijpur, Tehsil- Bayana,
Bharatpur, (Raj.).

Sub: Paharpur Sand Stone Mine (Minor Mineral) mining project, Plot No.- 22, , Mining Lease Area- 4.00 Ha, with proposed production capacity of Mineral - 443655 TPA (ROM) (Saleable of Sand Stone- 310558.50 TPA, Sub grade Mineral- 88731 TPA, Waste - 44365.50 TPA), Khasra No-76, at N/v-Paharpur, Tehsil- Roopwas, District -Bharatpur (Rajasthan) (Proposal No.- 77188).

This has reference to your application dated 24.05.2022 seeking environmental clearances for the above project under EIA Notification 2006. The proposal has been appraised as per prescribed procedure in the light of provisions under the EIA Notification 2006 on the basis of the mandatory documents enclosed with the application viz. the questionnaire, EIA, EMP and additional clarifications furnished in response to the observation of the State Level Expert Appraisal Committee Rajasthan, in its meeting held on 18th June, 2022.


2. Brief details of the Project:

| | | |
|----|---|--|
| 1. | Category / Item no.(in Schedule): | B-1, I(a) Minor Mineral |
| 2. | Location of Project | Near village - Paharpur, Tehsil-Roopwas, District -Bharatpur (Rajasthan) |
| 3. | Project Details M.L. No. /Production capacity/Khasra | Paharpur Sand Stone Mine (Minor Mineral) mining project with proposed production capacity of Mineral 443655 TPA (ROM) (Saleable of Sand Stone- 310558.50 TPA, Sub grade Mineral- 88731 TPA, Waste - 44365.50 TPA), Mining Lease Area- 4.00 Ha. Plot No. - 22 Situated at N/v-Paharpur, Tehsil- Roopwas, District - Bharatpur (Rajasthan) of M/s S.S. Group Khasra No-76 |

hy

in Form-V as prescribed under the environment (Protection) Rules, 1986, as amended subsequently on or before the 30th day of September every year, to the Rajasthan State Pollution Control Board/SEIAA and shall also be put on the website of the company along with the status of compliance of environmental clearance conditions and shall also be sent to the Lucknow Regional offices of MoEF/SEIAA by e-mail as well as hard copy duly signed by competent person of company.

17. The Mining Department will ensure that while executing the mining lease, if the mining lease forms a cluster of total area of more than 5.0 ha, in accordance with EIA notification dated 15.01.2016 and 01.07.2016, then such mining lease will be executed / registered only after public hearing has taken place for the entire cluster and there has been EIA/EMP study of the whole cluster. The Mining Department will further ensure that revised EC is also obtained by such mining lease holder (s) in the cluster.
18. The Mining lease holder shall, after ceasing mining operations, undertake re-grassing the mining area and any other area which may have been disturbed due to his mining activities and restored the land to a condition which is fit for growth of fodder, flora, fauna etc.


(P.K. Upadhyay)
Member Secretary,
SEIAA, Rajasthan

No. F1 (4)/SEIAA/SEAC-Raj/Secu/Project/Cat. B1(21236)/2021-22

Jaipur, Dated:

Copy to following for information and necessary action:

1. Deputy Director, Integrated Regional Office, Jaipur, Ministry of Environment, Forest & Climate Change, Govt. of India, A- 209 & 218, ARANYA BHAWAN, Mahatma Gandhi Road, Jhalana Institutional Area, Jaipur - 304002 (Raj.).
2. Principal Secretary, Environment Department, Rajasthan, Jaipur.
3. Sh. Rajeeva Swarup, IAS (Retd.), Chairman, SEIAA, Room No. 101, Aravalli Bhawan, Jhalana Institutional Area, Jaipur.
4. Dr. Suresh Chandra, IFS (Retd.), Member, SEIAA, Room No. 103, Aravalli Bhawan, Jhalana Institutional Area, Jaipur.
5. Member Secretary, Rajasthan State Pollution Control Board, Jaipur for information & necessary action and to display this sanction on the website of the Rajasthan Pollution Control Board, Jaipur.
6. Member Secretary, SEAC Rajasthan.
7. Environment Management Plan- Division, Monitoring Cell, Environment, Forest & Climate Change, Govt. of India, Indira Paryavaran Bhawan, Jor Bagh Road, Aliganj, New Delhi-110003.
8. Director, Department of Mine & Geology, Court Chorha, Udaipur.
9. Commissioner, Agra Divisional and Chairman, TIZ Authority, Agra Development Authority, Jaipur House, Agra, U.P.-282010
10. I.A., SEIAA, Jaipur with the direction to upload the copy of this Environment Clearance on the website.


M.S. SEIAA, (Rajasthan)

Signature Not Verified

Digitally signed by Sh. P.K.
Upadhyay
Member Secretary
Date: 6/23/2022 8:15:29 PM

26

State Level Environment Impact Assessment Authority, Rajasthan
Room No. 11, Aravalli Bhawan, Jhalana Institutional Area, Jaipur.
E-mail; seiaams2021@gmail.com

No. F1 (4)/SEIAA/SEAC-Raj/Sectt/Project/Cat. B1(20962)/2021-22

Jaipur, Dated: **23 JUN 2022**

Shri Jagat Choudhary,
Address-Village- Nagia Chhitar,
Tehsil- Uchchain, Bharatpur(Raj.).

Sub:Paharpur Sandstone (Minor Mineral) Mining Project", with proposed production capacity of Mineral 460155.00 TPA (ROM) (Saleable of Sand Stone- 322108.50 TPA, Sub grade Mineral- 92031.00 TPA, Waste- 46015.50 TPA), Mining Lease Area- 4.00 Ha. Plot No. - 23 Situated at N/v-Paharpur, Tehsil- Roopwas, District - Bharatpur (Rajasthan) (Proposal No. -74738).


This has reference to your application dated 5.03.2022 seeking environmental clearances for the above project under EIA Notification 2006. The proposal has been appraised as per prescribed procedure in the light of provisions under the EIA Notification 2006 on the basis of the mandatory documents enclosed with the application viz. the questionnaire, EIA, EMP and additional clarifications furnished in response to the observation of the State Level Expert Appraisal Committee Rajasthan, in its meeting held on 30th, 31st May & 01st June, 2022.

2. Brief details of the Project:

| | |
|---|---|
| 1. Category / Item no.(in Schedule): | B-1, 1(a) Minor Mineral |
| 2. Location of Project | Near village- Paharpur, Tehsil-Roopwas, District- Bharatpur (Rajasthan) |
| 3. Project Details M.L. No./ Production capacity/Khasra No. | Paharpur Sandstone (Minor Mineral) Mining Project", with proposed production capacity of Mineral 460155.00 TPA (ROM) (Saleable of Sand Stone-322108.50 TPA, Sub grade Mineral-92031.00 TPA, Waste - 46015.50 TPA), Mining Lease Area- 4.00 Ha. Plot No. - 23 Khasra No-76 |
| 4. Project Cost | Rs. 370.02 Lacs |
| 5. Water Requirement & Source | 6.40 KLD (Tanker Water Supply from nearby village) |
| 6. Fuel & Energy | 300 LPD Diesel will be required, for 2 no. D.G. Set (250 Capacity KVA) |

hy

16. The PP shall submit an environmental statement for the financial year ending 31st March in Form-V as prescribed under the environment (Protection) Rules, 1986, as amended subsequently on or before the 30th day of September every year, to the Rajasthan State Pollution Control Board/SEIAA and shall also be put on the website of the company along with the status of compliance of environmental clearance conditions and shall also be sent to the Lucknow Regional offices of MoEP/SEIAA by e-mail as well as hard copy duly signed by competent person of company.
17. The Mining Department will ensure that while executing the mining lease, if the mining lease forms a cluster of total area of more than 5.0 ha, in accordance with EIA notification dated 15.01.2016 and 01.07.2016, then such mining lease will be executed / registered only after public hearing has taken place for the entire cluster and there has been EIA/EMP study of the whole cluster. The Mining Department will further ensure that revised EC is also obtained by such mining lease holder (s) in the cluster.
18. The Mining lease holder shall, after ceasing mining operations, undertake re-grassing the mining area and any other area which may have been disturbed due to his mining activities and restored the land to a condition which is fit for growth of fodder, flora, fauna etc.


(P.K. Upadhyay)
Member Secretary,
SEIAA, Rajasthan

Jaipur, Dated:

No. F1 (4)/SEIAA/SEAC-Raj/Secn/Project/Cat. B1(20962)/2021-22

Copy to following for information and necessary action:

1. Deputy Director, Integrated Regional Office, Jaipur, Ministry of Environment, Forest & Climate Change, Govt. of India, A- 209 & 218, ARANYA BHAWAN, Mahatma Gandhi Road, Jhalana Institutional Area, Jaipur - 304002 (Raj.).
2. Principal Secretary, Environment Department, Rajasthan, Jaipur.
3. Sh. Rajeeva Swarup, IAS (Retd.), Chairman, SEIAA, Room No. 101, Aravalli Bhawan, Jhalana Institutional Area, Jaipur.
4. Dr. Suresh Chandra, IPS (Retd.), Member, SEIAA, Room No. 103, Aravalli Bhawan, Jhalana Institutional Area, Jaipur.
5. Member Secretary, Rajasthan State Pollution Control Board, Jaipur for information & necessary action and to display this sanction on the website of the Rajasthan Pollution Control Board, Jaipur.
6. Member Secretary, SEAC Rajasthan.
7. Environment Management Plan- Division, Monitoring Cell, Environment, Forest & Climate Change, Govt. of India, Indira Paryavaran Bhawan, Jor Bagh Road, Aliganj, New Delhi-110003.
8. Director, Department of Mine & Geology, Court Chorha, Udaipur.
9. Commissioner, Agra Divisional and Chairman, TTZ Authority, Agra Development Authority, Jaipur House, Agra, U.P. - 282010.
10. I.A., SEIAA, Jaipur with the direction to upload the copy of this Environment Clearance on the website.


M.S. SEIAA (Rajasthan)

Signature Not Verified

Digitally signed by Sh. P.K.
Upadhyay
Member Secretary
Date: 23/06/2022 3:15:21 PM
Page 21 of 21

State Level Environment Impact Assessment Authority, Rajasthan
Room No. 11, Aravalli Bhawan, Jhalana Institutional Area, Jaipur.
E-mail: seiaams2021@gmail.com

No. F1 (4)/SEIAA/SEAC-Raj/Secit/Project/Cat. B1(21241)/2021-22

Jaipur, Dated: **23 JUN 2022**

Shree Pankaj Tiwari
S/o Shree Devendar Kumar Tiwari
R/o Rishi Colony, Tonk Road,
Jaipur (Raj.).

Sub: Paharpur Sand Stone Mine (Minor Mineral) mining project, Plot No. - 24, Mining Lease Area- 4.00 Ha., with proposed production capacity of Mineral 459645 TPA (ROM) (Saleable of Sand Stone-321751.50 TPA, Sub grade Mineral-91929 TPA, Waste - 45964.50 TPA) Khasra No-76, at N/v-Paharpur, Tehsil- Roopwas, District - Bharatpur (Rajasthan) (Proposal No. - 77788).

This has reference to your application dated 04.06.2022 seeking environmental clearances for the above project under EIA Notification 2006. The proposal has been appraised as per prescribed procedure in the light of provisions under the EIA Notification 2006 on the basis of the mandatory documents enclosed with the application viz. the questionnaire, EIA, EMP and additional clarifications furnished in response to the observation of the State Level Expert Appraisal Committee Rajasthan, in its meeting held on 18th June, 2022.

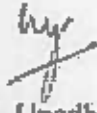
2. Brief details of the Project:

| | |
|---|---|
| 1. Category / Item no.(in Schedule): | B-1, I(a) Minor Mineral |
| 2. Location of Project | Near village - Paharpur, Tehsil-Roopwas, District -Bharatpur (Rajasthan) |
| 3. Project Details M.L. No. /Production capacity/Khasra No | Paharpur Sand Stone Mine (Minor Mineral) mining project with proposed production capacity of Mineral 459645 TPA (ROM) (Saleable of Sand Stone-321751.50 TPA, Sub grade Mineral-91929 TPA, Waste - 45964.50 TPA) Mining Lease Area- 4.00 Ha. Plot No. - 24, Situated at N/v-Paharpur, Tehsil- Roopwas, District -Bharatpur (Rajasthan) Khasra No-76 |
| 4. Project Cost | Rs. 289.77 Laacs |
| 5. Water Requirement & Source | 9.33 KLD (Tanker Water Supply from nearby village) |

hy

in Form-V as prescribed under the environment (Protection) Rules, 1986, as amended subsequently on or before the 30th day of September every year, to the Rajasthan State Pollution Control Board/SEIAA and shall also be put on the website of the company along with the status of compliance of environmental clearance conditions and shall also be sent to the Lucknow Regional offices of MoEF/SEIAA by e-mail as well as hard copy duly signed by competent person of company.

17. The Mining Department will ensure that while executing the mining lease, if the mining lease forms a cluster of total area of more than 5.0 ha, in accordance with EIA notification dated 15.01.2016 and 01.07.2016, then such mining lease will be executed / registered only after public hearing has taken place for the entire cluster and there has been EIA/EMP study of the whole cluster. The Mining Department will further ensure that revised EC is also obtained by such mining lease holder (s) in the cluster.
18. The Mining lease holder shall, after ceasing mining operations, undertake re-grassing the mining area and any other area which may have been disturbed due to his mining activities and restored the land to a condition which is fit for growth of fodder, flora, fauna etc.


(P.K. Upadhyay)
Member Secretary,
SEIAA, Rajasthan

No. FI (4)/SEIAA/SEAC-Raj/Secct/Project/Cat. B1(21241)/2021-22

Jaipur, Dated:

Copy to following for information and necessary action:

1. Deputy Director, Integrated Regional Office, Jaipur, Ministry of Environment, Forest & Climate Change, Govt. of India, A- 209 & 218, ARANYA BHAWAN, Mahatma Gandhi Road, Jhalana Institutional Area, Jaipur - 304002 (Raj.).
2. Principal Secretary, Environment Department, Rajasthan, Jaipur.
3. Sh. Rajeeva Swarup, IAS (Retd.), Chairman, SEIAA, Room No. 101, Aravalli Bhawan, Jhalana Institutional Area, Jaipur.
4. Dr. Suresh Chandra, IFS (Retd.), Member, SEIAA, Room No. 103, Aravalli Bhawan, Jhalana Institutional Area, Jaipur.
5. Member Secretary, Rajasthan State Pollution Control Board, Jaipur for information & necessary action and to display this sanction on the website of the Rajasthan Pollution Control Board, Jaipur.
6. Member Secretary, SEAC Rajasthan.
7. Environment Management Plan- Division, Monitoring Cell, Environment, Forest & Climate Change, Govt. of India, Indira Paryavaran Bhawan, Jor Bagh Road, Aliganj, New Delhi-110003.
8. Director, Department of Mine & Geology, Court Chorha, Udaipur.
9. Commissioner, Agra Divisional and Chairman, TTZ Authority, Agra Development Authority, Jaipur House, Agra, U.P.-282010
10. LA., SEIAA, Jaipur with the direction to upload the copy of this Environment Clearance on the website.


M.S. SEIAA, (Rajasthan)

Signature Not Verified

Digitally signed by Sh. P.K.
Upadhyay
Member Secretary
Date: 8/23/2022 5:21:47 PM

(67)

State Level Environment Impact Assessment Authority, Rajasthan
Room No. 11, Aravalli Bhawan, Jalana Institutional Area, Jaipur.
E-mail: seiaars2021@gmail.com

No. F1 (4Y/SEIAA/SEAC-Raj/Seciv/Project/Cat. D1(20721)/2021-22

Jaipur, Dated: **25 MAY 2022**

M/s K.K. Gupta Construction Pvt. Ltd.,
 R/O- 361, Sawroop Vihar Complex,
 Sector-11, Hiran Magri,
 Udaipur (Raj.).

Sub:EC of "Sandstone (Minor Mineral) Mining Project" Plot.No.-25, Area-4.0 Ha. with Production capacity- 3.87,625 TPA (ROM) {Saleable 271337.5 TPA, Subgrade 38762.5 TPA, Waste 38762.5 TPA, Overburden 38762.5 TPA} in Paharpur Sandstone cluster Mining project, Khasra no. 76, Situated at N/v- Paharpur, Tehsil-Roopwas, District- Bharatpur (Rajasthan) (Proposal No. -73778).

This has reference to your application dated 16.03.2022 seeking environmental clearances for the above project under EIA Notification 2006. The proposal has been appraised as per prescribed procedure in the light of provisions under the EIA Notification 2006 on the basis of the mandatory documents enclosed with the application viz. the questionnaire, EIA, EMP and additional clarifications furnished in response to the observation of the State Level Expert Appraisal Committee Rajasthan, in its meeting held on 04th - 06th May, 2022.


2. Brief details of the Project:

| | | |
|----|---|--|
| 1. | Category / Item no.(in Schedule) | B-1 |
| 2. | Location of Project | N/v-Paharpur, Tehsil-Roopwas, District -Bharatpur (Rajasthan) |
| 3. | Project Details M.L. No. / Production capacity/Khasra No. | This "Sandstone (Minor Mineral) Mining Project" Plot.No.-25, Area-4.0 Ha. with Production capacity- 387625 TPA (ROM) (Sand Stone-271337.5 TPA, Sub grade Mineral-38762.5 TPA, Waste 38762.5 TPA and OB- 38762.5 TPA) in Paharpur Sandstone cluster Mining project, Situated at N/v-Paharpur, Tehsil-Roopwas, District -Bharatpur (Rajasthan) of M/s K.K. Gupta Construction Pvt. Ltd. Khasra No-76 |
| 4. | Project Cost | Rs. 61 Lakhs |
| 5. | Water Requirement & Source | 0.70 K.L.D (Tanker Water Supply from nearby villages) |
| 6. | Fuel & Energy | 11SD Fuel will be required for operating machineries. The lessee shall install standby DG SET with capacity of 100 KVA (Future requirement). |

[Signature]

26

- provided with adequate training and information on safety and health aspects.
15. The ambient noise level should conform to the standards prescribed under E (P) A Rules, 1986 viz 75 dB (A) during day time and 70 dB (A) during night time.
 16. The MP shall submit an environmental statement for the financial year ending 31st March in Form-V as prescribed under the environment (Protection) Rules, 1986, as amended subsequently on or before the 30th day of September every year, to the Rajasthan State Pollution Control Board/SEIAA and shall also be put on the website of the company along with the status of compliance of environmental clearance conditions and shall also be sent to the Lucknow Regional Office of MoEF SEIAA by e-mail as well as hard copy duly signed by competent person of company.
 17. The Mining Department will ensure that while executing the mining lease, if the mining lease forms a cluster of total area of more than 5.0 ha, in accordance with EIA notification dated 15.01.2016 and 01.07.2016, then such mining lease will be executed / registered only after public hearing has taken place for the entire cluster and there has been EIA/EMP study of the whole cluster. The Mining Department will further ensure that revised EC is also obtained by such mining lease holder (s) in the cluster.
 18. The Mining lease holder shall, after ceasing mining operations, undertake re-grassing the mining area and any other area which may have been disturbed due to his mining activities and restored the land to a condition which is fit for growth of fodder, flora, fauna etc.


(P.K. Upadhyay)
Member Secretary,
SEIAA, Rajasthan

Jaipur, Dated:

No. FI (4)/SEIAA SEAC-Raj/Secn/Project/Cat. B1(20721)/2021-22

Copy to following for information and necessary action:

1. Deputy Director, Integrated Regional Office, Jaipur, Ministry of Environment, Forest & Climate Change, Govt. of India, A-209 & 218, ARANYA BHAWAN, Mahatma Gandhi Road, Jhalana Institutional Area, Jaipur - 304002 (Raj.).
2. Principal Secretary, Environment Department, Rajasthan, Jaipur.
3. Sh. Rajeeva Swarup, IAS (Retd.), Chairman, SEIAA, Room No. 101, Aravalli Bhawan, Jhalana Institutional Area, Jaipur.
4. Dr. Suresh Chandra, IFS (Retd.), Member, SEIAA, Room No. 103, Aravalli Bhawan, Jhalana Institutional Area, Jaipur.
5. Member Secretary, Rajasthan State Pollution Control Board, Jaipur for information & necessary action and to display this sanction on the website of the Rajasthan Pollution Control Board, Jaipur.
6. Member Secretary, SEAC Rajasthan.
7. Environment Management Plan- Division, Monitoring Cell, Environment, Forest & Climate Change, Govt. of India, Indira Paryavaran Bhawan, Jor Road, Aliganj, New Delhi-110003.
8. Director, Department of Mine & Geology, Court Chordia, Udaipur.
9. I.A., SEIAA, Jaipur with the direction to upload the copy of this Environment Clearance on the website.


M.S. SEIAA, (Rajasthan)

22

State Level Environment Impact Assessment Authority, Rajasthan
Room No. 11, Aravalli Bhawan, Jhalana Institutional Area, Jaipur.

E-mail; seiaams2021@gmail.com

No. FI (4)/SEIAA/SEAC-Raj/Sectt/Project/Cat. B1(20907)/2021-22

Jaipur, Dated: **25 MAY 2022**

Sh. Deepraj Singh,
Address Laxmi Vilas Hotel,
Raghunath Niwas, Kakaji Kothi,
Bharatpur (Rajasthan)

Sub:EC of "Sandstone (Minor Mineral) Mining Project" of Plot No.- 26, Area- 5.6 Ha. with Production capacity- 644250 TPA (ROM) (Saleable of Sand Stone- 450975.00 TPA, Sub grade Mineral- 128850.00 TPA, Waste- 64425.00 TPA), in Paharpur Sandstone cluster Mining project, Khasra no. 76, Situated at N/v- Paharpur, Tehsil- Roopwas, District -Bharatpur (Rajasthan) (Proposal No.- 74740).


This has reference to your application dated 08.04.2022 seeking environmental clearances for the above project under EIA Notification 2006. The proposal has been appraised as per prescribed procedure in the light of provisions under the EIA Notification 2006 on the basis of the mandatory documents enclosed with the application viz. the questionnaire, EIA, EMP and additional clarifications furnished in response to the observation of the State Level Expert Appraisal Committee Rajasthan, in its meeting held on 04th - 06th May, 2022.

2. Brief details of the Project:

| | | |
|----|--|---|
| 1. | Category / Item no.(in Schedule): | B-1, 1(a) Minor Mineral |
| 2. | Location of Project | Near village - Paharpur, Tehsil-Roopwas, District -Bharatpur (Rajasthan) |
| 3. | Project Details M.L. No./ Production capacity/Khasra No. | Paharpur Sand Stone Mine (Minor Mineral) mining project with proposed production capacity of Mineral 644250.00 TPA (ROM) (Saleable of Sand Stone-450975.00TPA, Sub grade Mineral-128850.00TPA, Waste - 64425.00TPA) and OB- 88347.60 TPA, Mining Lease Area- 5.60 Ha. Plot No. - 26 Situated at N/v-Paharpur, Tehsil- Roopwas,, District -Bharatpur (Rajasthan) of Shree Deepraj Singh Khasra No-76 |
| 4. | Project Cost | Rs. 364.5 Lakhs |
| 5. | Water Requirement & Source | 10.53 KLD (Tanker Water Supply from nearby village) |
| 6. | Fuel & Energy | Yes, 300 LPD Diesel will be used for 2 nos. of D.G. Sets with capacity of 250 KVA (Future requirement) |

subsequently on or before the 30th day of September every year, to the Rajasthan State Pollution Control Board/SEIAA and shall also be put on the website of the company along with the status of compliance of environmental clearance conditions and shall also be sent to the Lucknow Regional offices of MoEF/SEIAA by e-mail as well as hard copy duly signed by competent person of company.

17. The Mining Department will ensure that while executing the mining lease, if the mining lease forms a cluster of total area of more than 5.0 ha, in accordance with EIA notification dated 15.01.2016 and 01.07.2016, then such mining lease will be executed / registered only after public hearing has taken place for the entire cluster and there has been EIA/EMP study of the whole cluster. The Mining Department will further ensure that revised EC is also obtained by such mining lease holder (s) in the cluster.
18. The Mining lease holder shall, after ceasing mining operations, undertake re-grassing the mining area and any other area which may have been disturbed due to his mining activities and restored the land to a condition which is fit for growth of fodder, flora, fauna etc.



(P.K. Upadhyay)
Member Secretary,
SEIAA, Rajasthan

No. FI (4)/SEIAA/SEAC-Raj/Sectt/Project/Cat. B1(20907)/2021-22

Jaipur, Dated:

Copy to following for information and necessary action:

1. Deputy Director, Integrated Regional Office, Jaipur, Ministry of Environment, Forest & Climate Change, Govt. of India, A- 209 & 218, ARANYA BHAWAN, Mahatma Gandhi Road, Jhalana Institutional Area, Jaipur - 304002 (Raj.).
2. Principal Secretary, Environment Department, Rajasthan, Jaipur.
3. Sh. Rajeeva Swarup, IAS (Retd.), Chairman, SEIAA, Room No. 101, Aravalli Bhawan, Jhalana Institutional Area, Jaipur.
4. Dr. Suresh Chandra, IFS (Retd.), Member, SEIAA, Room No. 103, Aravalli Bhawan, Jhalana Institutional Area, Jaipur.
5. Member Secretary, Rajasthan State Pollution Control Board, Jaipur for information & necessary action and to display this sanction on the website of the Rajasthan Pollution Control Board, Jaipur.
6. Member Secretary, SEAC Rajasthan.
7. Environment Management Plan- Division, Monitoring Cell, Environment, Forest & Climate Change, Govt. of India, Indira Paryavaran Bhawan, Jor Bagh Road, Aliganj, New Delhi-110003.
8. Director, Department of Mine & Geology, Court Chorha, Udaipur.
9. I.A., SEIAA, Jaipur with the direction to upload the copy of this Environment Clearance on the website.


M.S. SEIAA, (Rajasthan)

Signature Not Verified
Digitally signed by S. P.K.
Upadhyay
Member Secretary
Date: 5/25/2022 5:20:03 PM
Page 21 of 21

62

State Level Environment Impact Assessment Authority, Rajasthan
Room No. 11, Aravalli Bhawan, Jhalana Institutional Area, Jaipur.
E-mail; seiaams2021@gmail.com

No. F1 (4)/SEIAA/SEAC-Raj/Sectt/Project/Cat. B1(20920)/2021-22

Jaipur, Dated:

25 MAY 2022

M/s Devdassrath Royltiz Pvt. Ltd.,
Address- C-10/1, Hanuman Nagar,
Jaipur, (Raj.).


Sub: EC of Sand Stone Mining Project, Plot no. 27, Area- 4.0040 hectare, Production Capacity-1,11,111.11 TPA (ROM) at Khasra no-76, Located n/v- Paharpur, Tehsil- Roopwas, District- Bhartpur, and State- Rajasthan (Proposal No-74700).

This has reference to your application dated 08.04.2022 seeking environmental clearances for the above project under EIA Notification 2006. The proposal has been appraised as per prescribed procedure in the light of provisions under the EIA Notification 2006 on the basis of the mandatory documents enclosed with the application viz. the questionnaire, EIA, EMP and additional clarifications furnished in response to the observation of the State Level Expert Appraisal Committee Rajasthan, in its meeting held on 04th - 06th May, 2022.

2. Brief details of the Project:

| | | | | | | | | | | |
|------------------|---|--|----------|-----------|------------------|-----------|-----------|----------|-------|----------|
| 1. | Category / Item no.(in Schedule): | 1(a)B1 | | | | | | | | |
| 2. | Location of Project | Khasra No. - 76, Village: Paharpur, Tehsil- Roopwas, District- Bhartpur (Rajasthan) | | | | | | | | |
| 3. | Project Details M.L. No. /Production capacity | Sandstone Mining Project plot no 27(With Production 111111.11 Ton per annum, ML Area 4.0040 ha., Near Village: Paharpur Tehsil: Roopwas, District- Bharatpur (Rajasthan) Applicant: M/s Devdashrath royalties pvt. ltd. | | | | | | | | |
| 4. | Project Cost: | Rs. 2,31,33,464/- | | | | | | | | |
| 5. | Water Requirement & Source | 13.12 KLD, Source- Water Tanker <table><tr><td>Drinking</td><td>0.075 KLD</td></tr><tr><td>Dust Suppression</td><td>8.865 KLD</td></tr><tr><td>Greenbelt</td><td>4.18 KLD</td></tr><tr><td>Total</td><td>13.12KLD</td></tr></table> | Drinking | 0.075 KLD | Dust Suppression | 8.865 KLD | Greenbelt | 4.18 KLD | Total | 13.12KLD |
| Drinking | 0.075 KLD | | | | | | | | | |
| Dust Suppression | 8.865 KLD | | | | | | | | | |
| Greenbelt | 4.18 KLD | | | | | | | | | |
| Total | 13.12KLD | | | | | | | | | |
| 6. | Fuel & Energy:- | (STP) As per requirement in future Domestic sewage water generated from office toilet will be disposed in soak pits & treated in septic tank via up flow filter method. 1 DG Set (50KVA) | | | | | | | | |

- ✓1
15. The ambient noise level should confirm to the standards prescribed under E (P) A Rules, 1986 viz 75 dB (A) during day time and 70 dB (A) during night time.
 16. The PP shall submit an environmental statement for the financial year ending 31st March in Form-V as prescribed under the environment (Protection) Rules, 1986, as amended subsequently on or before the 30th day of September every year, to the Rajasthan State Pollution Control Board/SEIAA and shall also be put on the website of the company along with the status of compliance of environmental clearance conditions and shall also be sent to the Lucknow Regional offices of MoEF/SEIAA by e-mail as well as hard copy duly signed by competent person of company.
 17. The Mining Department will ensure that while executing the mining lease, if the mining lease forms a cluster of total area of more than 5.0 ha, in accordance with EIA notification dated 15.01.2016 and 01.07.2016, then such mining lease will be executed / registered only after public hearing has taken place for the entire cluster and there has been EIA/EMP study of the whole cluster. The Mining Department will further ensure that revised EC is also obtained by such mining lease holder (s) in the cluster.
 18. The Mining lease holder shall, after ceasing mining operations, undertake re-grassing the mining area and any other area which may have been disturbed due to his mining activities and restored the land to a condition which is fit for growth of fodder, flora, fauna etc.



(P.K. Upadhyay)
Member Secretary,
SEIAA, Rajasthan

No. F1 (4)/SEIAA/SEAC-Raj/Sectt/Project/Cat. B1(20920)/2021-22

Jaipur, Dated:

Copy to following for information and necessary action:

1. Deputy Director, Integrated Regional Office, Jaipur, Ministry of Environment, Forest & Climate Change, Govt. of India, A- 209 & 218, ARANYA BHAWAN, Mahatma Gandhi Road, Jhalana Institutional Area, Jaipur - 304002 (Raj.).
2. Principal Secretary, Environment Department, Rajasthan, Jaipur.
3. Sh. Rajeeva Swarup, IAS (Retd.), Chairman, SEIAA, Room No. 101, Aravalli Bhawan, Jhalana Institutional Area, Jaipur.
4. Dr. Suresh Chandra, IFS (Retd.), Member, SEIAA, Room No. 103, Aravalli Bhawan, Jhalana Institutional Area, Jaipur.
5. Member Secretary, Rajasthan State Pollution Control Board, Jaipur for information & necessary action and to display this sanction on the website of the Rajasthan Pollution Control Board, Jaipur.
6. Member Secretary, SEAC Rajasthan.
7. Environment Management Plan- Division, Monitoring Cell, Environment, Forest & Climate Change, Govt. of India, Indira Paryavaran Bhawan, Jor Bagh Road, Aliganj, New Delhi-110003.
8. Director, Department of Mine & Geology, Court Chorha, Udaipur.
9. I.A., SEIAA, Jaipur with the direction to upload the copy of this Environment Clearance on the website.


M.S. SEIAA, (Rajasthan)

Validity unknown

Digitally signed by Sh. P.K. Upadhyay
Member Secretary
Date: 5/25/2022 5:14:31 PM
Page 21 of 21

State Level Environment Impact Assessment Authority, Rajasthan
Room No. 11, Aravalli Bhawan, Jhalana Institutional Area, Jaipur.
E-mail: selaams2021@gmail.com

No. F1 (4)/SEIAA/SEAC-Raj/Sec1/Project/Cat. B1(20918)/2021-22

Jaipur, Dated: **25 MAY 2022**

M/s Devdasrath Royltiz Pvt. Ltd.,
Address- C-10/1, Hanuman Nagar,
Jaipur, (Raj.).

Sub: EC of Sand Stone Mining Project, Plot no- 28, Area- 4.5467 hectare, Production Capacity -181623.93 TPA (ROM), Khasra No. 76, Located n/v- Paharpur, Tehsil- Roopwas, District- Bhartpur, State- Rajasthan. (Proposal No- 74723).

This has reference to your application dated 8.04.2022 seeking environmental clearances for the above project under EIA Notification 2006. The proposal has been appraised as per prescribed procedure in the light of provisions under the EIA Notification 2006 on the basis of the mandatory documents enclosed with the application viz. the questionnaire, EIA, EMP and additional clarifications furnished in response to the observation of the State Level Expert Appraisal Committee Rajasthan, in its meeting held on 04th - 06th May, 2022.

2. Brief details of the Project:

| | | | | | | | | | | |
|------------------|---|---|----------|----------|------------------|----------|-----------|-----------|-------|-----------|
| 1. | Category / Item no.(in Schedule): | 1(a)B1 | | | | | | | | |
| 2. | Location of Project | Khasra No.- 76; Village- Paharpur, Tehsil- Roopwas, District- Bhartpur (Rajasthan) | | | | | | | | |
| 3. | Project Details M.L. No. /Production capacity | Sandstone Mining Project plot no 28(With Production 181623.93 Ton per annum, ML Area 4.5467 ha., Near Village: Paharpur Tehsil: Roopwas, District- Bharatpur (Rajasthan) Applicant: M/s Devdashrath royalties pvt.ltd. | | | | | | | | |
| 4. | Project Cost: | Rs. 5,63,77,293/- | | | | | | | | |
| 5. | Water Requirement & Source | <div>13.84 KLD, Source- Water Tanker</div> <table><tr><td>Drinking</td><td>0.11 KLD</td></tr><tr><td>Dust Suppression</td><td>9.045KLD</td></tr><tr><td>Greenbelt</td><td>4.685 KLD</td></tr><tr><td>Total</td><td>13.84 KLD</td></tr></table> <div>(STP) As per requirement in future Domestic sewage water generated from office toilet will be disposed in soak pits & treated in septic tank via up flow filter method.</div> | Drinking | 0.11 KLD | Dust Suppression | 9.045KLD | Greenbelt | 4.685 KLD | Total | 13.84 KLD |
| Drinking | 0.11 KLD | | | | | | | | | |
| Dust Suppression | 9.045KLD | | | | | | | | | |
| Greenbelt | 4.685 KLD | | | | | | | | | |
| Total | 13.84 KLD | | | | | | | | | |
| 6. | Fuel & Energy:- | 1 DG Set (50 KVA) | | | | | | | | |

my

subsequently on or before the 30th day of September every year, to the Rajasthan State Pollution Control Board/SEIAA and shall also be put on the website of the company along with the status of compliance of environmental clearance conditions and shall also be sent to the Lucknow Regional offices of MoEF/SEIAA by e-mail as well as hard copy duly signed by competent person of company.

17. The Mining Department will ensure that while executing the mining lease, if the mining lease forms a cluster of total area of more than 5.0 ha, in accordance with EIA notification dated 15.01.2016 and 01.07.2016, then such mining lease will be executed / registered only after public hearing has taken place for the entire cluster and there has been EIA/EMP study of the whole cluster. The Mining Department will further ensure that revised EC is also obtained by such mining lease holder (s) in the cluster.
18. The Mining lease holder shall, after ceasing mining operations, undertake re-grassing the mining area and any other area which may have been disturbed due to his mining activities and restored the land to a condition which is fit for growth of fodder, flora, fauna etc.



(P.K. Upadhyay)
Member Secretary,
SEIAA, Rajasthan

No. F1 (4)/SEIAA/SEAC-Raj/Secit/Project/Cat. B1(20918)/2021-22

Copy to following for information and necessary action:

1. Deputy Director, Integrated Regional Office, Jaipur, Ministry of Environment, Forest & Climate Change, Govt. of India, A- 209 & 218, ARANYA BHAWAN, Mahatma Gandhi Road, Jhalana Institutional Area, Jaipur - 304002 (Raj.)
2. Principal Secretary, Environment Department, Rajasthan, Jaipur.
3. Sh. Rajeeva Swarup, IAS (Retd.), Chairman, SEIAA, Room No. 101, Aravalli Bhawan, Jhalana Institutional Area, Jaipur.
4. Dr. Suresh Chandra, IFS (Retd.), Member, SEIAA, Room No. 103, Aravalli Bhawan, Jhalana Institutional Area, Jaipur.
5. Member Secretary, Rajasthan State Pollution Control Board, Jaipur for information & necessary action and to display this sanction on the website of the Rajasthan Pollution Control Board, Jaipur.
6. Member Secretary, SEAC Rajasthan.
7. Environment Management Plan- Division, Monitoring Cell, Environment, Forest & Climate Change, Govt. of India, Indira Paryavaran Bhawan, Jor Bagh Road, Aliganj, New Delhi-110003.
8. Director, Department of Mine & Geology, Court Chorha, Udaipur.
9. I.A., SEIAA, Jaipur with the direction to upload the copy of this Environment Clearance on the website.

M.S. SEIAA, (Rajasthan)

Validity unknown

Digitally signed by Sh. P.K.
Upadhyay
Member Secretary
Date: 5/25/2022 5:34:05 PM
Page 21 of 21

State Level Environment Impact Assessment Authority, Rajasthan
Room No. 11, Aravalli Bhawan, Jhalana Institutional Area, Jaipur.
E-mail: seiaams2021@gmail.com

Jaipur, Dated: **23 JUN 2022**

No. F1 (4)/SEIAA/SEAC-Raj/Seect/Project/Cat. B1(21005)/2021-22

M/s Shiv Shankar Stones Suppliers,
Shri Wal Govind Sharma (Proprietor),
Village- Murarki, Tehsil- Bayana,
District - Bharatpur (Raj.).

Sub: Paharpur Sand Stone Mine (Minor Mineral) mining project with proposed production capacity of Mineral 530790 TPA (ROM) (Saleable of Sand Stone- 371553 TPA, Sub grade Mineral-106158 TPA, Waste - 53079.00 TPA) Mining Lease Area-4.6156 Ha. Plot No. - 29 along with gang saw Situated at N/v-Paharpur, Tehsil- Roopwas, District -Bharatpur (Rajasthan) (Proposal No. - 74734).

This has reference to your application dated 3.04.2022 seeking environmental clearances for the above project under EIA Notification 2006. The proposal has been appraised as per prescribed procedure in the light of provisions under the EIA Notification 2006 on the basis of the mandatory documents enclosed with the application viz. the questionnaire, EIA, EMP and additional clarifications furnished in response to the observation of the State Level Expert Appraisal Committee Rajasthan, in its meeting held on 30th, 31st May & 01st June, 2022.

2. Brief details of the Project:

| | |
|--|---|
| 1. Category / Item no.(in Schedule): | B-1, 1(a) Minor Mineral |
| 2. Location of Project | Near village- Paharpur, Tehsil-Roopwas, District-Bharatpur (Raj.) |
| 3. Project Details M.L. No. / Production capacity/Khasra No. | Paharpur Sand Stone Mine (Minor Mineral) mining project with proposed production capacity of Mineral 530790 TPA (ROM) (Saleable of Sand Stone-371553 TPA, Sub grade Mineral-106158 TPA, Waste - 53079.00 TPA) Mining Lease Area-4.6156 Ha. Plot No. - 29 along with gang saw Situated at N/v-Paharpur, Tehsil- Roopwas, District -Bharatpur (Rajasthan) Khasra No-76 |
| 4. Project Cost | Rs. 1273.45 Lakhs |
| 5. Water Requirement & Source | 10.34 KLD (Tanker Water Supply from nearby village) |
| 6. Fuel & Energy | NIL |

State Level Environment Impact Assessment Authority, Rajasthan
Room No. 11, Aravalli Bhawan, Jhalana Institutional Area, Jaipur.
E-mail; selaams2021@gmail.com

No. F1 (4)/SEIAA/SEAC-Raj/Seet/Project/Cat. B1(21074)/2021-22

Jaipur, Dated: **23 JUN 2022,**

M/s Sunlight Minerals,
ADD-9A, PARAMOUNT VILLA, ANSALS,
SHYAMLA HILLS,
BHOPAL (M.P)-462013

Sub:EC of "Sandstone (Minor Mineral) Mining Project" of Plot. No.-30, Area- 4.5037 Ha., with Production capacity- 3,10,200 TPA (ROM) (Saleable Mineral-217140 TPA, Sub Grade Mineral- 31020 TPA, Waste- 31020 TPA & OB- 31020 TPA), in Paharpur Sandstone cluster Mining project, Khasra No. 76, Situated at N/vPaharpur, Tehsil- Roopwas, District-Bharatpur (Rajasthan) (Proposal No.- 76308).


This has reference to your application dated 29.04.2022 seeking environmental clearances for the above project under EIA Notification 2006. The proposal has been appraised as per prescribed procedure in the light of provisions under the EIA Notification 2006 on the basis of the mandatory documents enclosed with the application viz. the questionnaire, EIA, EMP and additional clarifications furnished in response to the observation of the State Level Expert Appraisal Committee Rajasthan, in its meeting held on 18th June, 2022.

2. Brief details of the Project:

| | | |
|----|---|---|
| 1. | Category / Item no.(in Schedule): | B-1 |
| 2. | Location of Project | N/v-Paharpur, Tehsil-Roopwas, District -Bharatpur (Rajasthan) |
| 3. | Project Details M.L. No. /Production capacity/Kt No. | "Sandstone (Minor Mineral) Mining Project" of Plot.No.-30, Area-4.5037 Ha. with production capacity 310200 TPA (ROM) (Sandstone-217140TPA, Sub grade Mineral-31020TPA, Waste - 31020TPA and OB- 31020TPA) in Paharpur Sandstone cluster Mining project, Situated at N/v-Paharpur, Tehsil-Roopwas, District -Bharatpur (Rajasthan) proposed by Sunlight Minerals Khasra No.-76 |
| 4. | Project Cost | Rs. 412.0 Lakhs |
| 5. | Water Requirement & Source | 0.80 KLD (Tanker Water Supply from nearby village) |
| 6. | Fuel & Energy | HSD Fuel will be required for operating machineries. The lessee shall install standby DG SET (Future requirement) |
| 7. | Environment Management Plan (Plot No.-30) | |

hy

- the Lucknow Regional offices of MoEF/SEIAA by e-mail as well as hard copy duly signed by competent person of company.
17. The Mining Department will ensure that while executing the mining lease, if the mining lease forms a cluster of total area of more than 5.0 ha, in accordance with EIA notification dated 15.01.2016 and 01.07.2016, then such mining lease will be executed / registered only after public hearing has taken place for the entire cluster and there has been EIA/EMP study of the whole cluster. The Mining Department will further ensure that revised EC is also obtained by such mining lease holder (s) in the cluster.
 18. The Mining lease holder shall, after ceasing mining operations, undertake re-grassing the mining area and any other area which may have been disturbed due to his mining activities and restored the land to a condition which is fit for growth of fodder, flora, fauna etc.



(P.K. Upadhyay)
Member Secretary,
SEIAA, Rajasthan

Jaipur, Dated:

No. F1 (4)/SEIAA/SEAC-Raj/Sectt/Project/Cat. B1(21074)/2021-22

Copy to following for information and necessary action:

1. Deputy Director, Integrated Regional Office, Jaipur, Ministry of Environment, Forest & Climate Change, Govt. of India, A- 209 & 218, ARANYA BHAWAN, Mahatma Gandhi Road, Jhalana Institutional Area, Jaipur - 304002 (Raj.).
2. Principal Secretary, Environment Department, Rajasthan, Jaipur.
3. Sh. Rajeeva Swarup, IAS (Retd.), Chairman, SEIAA, Room No. 101, Aravalli Bhawan, Jhalana Institutional Area, Jaipur.
4. Dr. Suresh Chandra, IFS (Retd.), Member, SEIAA, Room No. 103, Aravalli Bhawan, Jhalana Institutional Area, Jaipur.
5. Member Secretary, Rajasthan State Pollution Control Board, Jaipur for information & necessary action and to display this sanction on the website of the Rajasthan Pollution Control Board, Jaipur.
6. Member Secretary, SEAC Rajasthan.
7. Environment Management Plan- Division, Monitoring Cell, Environment, Forest & Climate Change, Govt. of India, Indira Paryavaran Bhawan, Jor Bagh Road, Aliganj, New Delhi-110003.
8. Director, Department of Mine & Geology, Court Chorha, Udaipur.
9. Commissioner, Agra Divisional and Chairman, TTZ Authority, Agra Development Authority, Jaipur House, Agra, U.P.-282010
10. LA., SEIAA, Jaipur with the direction to upload the copy of this Environment Clearance on the website.


M.S. SEIAA, (Rajasthan)

Signature Not Verified

Digitally signed by Sh. P.K. Upadhyay
Member Secretary
Date: 6/23/2022 5:43:38 PM

State Level Environment Impact Assessment Authority, Rajasthan
Room No. 11, Aravalli Bhawan, Jhalana Institutional Area, Jaipur.
E-mail: seiaams2021@gmail.com

31

No. F1 (4) SEIAA SEAC-Raj Sectt Project Cat. B1(21132) 2021-22

Jaipur, Dated: **23 JUN 2022**

SHRI RAJENDRA KUNKULOI,
ADD- 1338, HARIPUR, ROOPRAJAT HOUSE,
RAYPUR-MARWAR,
DISTRICT- PALI (RAJ.).

Sub: EC of "Sandstone (Minor Mineral) Mining Project" of Plot. No.-31, Area- 4.7751 Ha., with Production capacity- 388000 TPA (ROM) (SALEABLE MINERAL- 271600 TPA, SUB GRADE MINERAL- 38800 TPA, WASTE 38800 TPA & OB- 38800 TPA), in Paharpur Sandstone cluster Mining project, Khasra No. 76, Situated at N/v Paharpur, Tehsil- Roopwas, District-Bharatpur (Rajasthan) (Proposal No.- 76272).

This has reference to your application dated 29.04.2022 seeking environmental clearances for the above project under EIA Notification 2006. The proposal has been appraised as per prescribed procedure in the light of provisions under the EIA Notification 2006 on the basis of the mandatory documents enclosed with the application viz. the questionnaire, EIA, EMP and additional clarifications furnished in response to the observation of the State Level Expert Appraisal Committee Rajasthan, in its meeting held on 18th June, 2022.

2. Brief details of the Project:


| | |
|---|--|
| 1. Category / Item no.(in Schedule): | B-1, Mining of Mineral |
| 2. Location of Project | N/v-Paharpur, Tehsil-Roopwas, District -Bharatpur (Rajasthan) |
| 3. Project Details M.L. No. / Production capacity Kt No | "Sandstone (Minor Mineral) Mining Project" of Paharpur Cluster (Plot.No.-31, Area-4.7751 Ha.) with Production capacity- 388000 TPA (ROM) (SALEABLE MINERAL- 271600 TPA, SUB GRADE MINERAL- 38800 TPA, WASTE 38800 TPA & OB- 38800 TPA), Situated at N/v-Paharpur, Tehsil-Roopwas, District -Bharatpur (Rajasthan) of SHRI RAJENDRA KUNKULOI. Khasra No.-76 |
| 4. Project Cost | Rs. - 418 Lakhs |
| 5. Water Requirement & Source | 0.84 KLD (Tanker Water Supply from nearby village) |
| 6. Fuel & Energy | HSD Fuel will be required for operating machineries. The lessee shall install standby DG SET (Future requirement) |

hys

30

Form-V as prescribed under the environment (Protection) Rules, 1986, as amended subsequently on or before the 30th day of September every year, to the Rajasthan State Pollution Control Board/SEIAA and shall also be put on the website of the company along with the status of compliance of environmental clearance conditions and shall also be sent to the Lucknow Regional offices of MoEF/SEIAA by e-mail as well as hard copy duly signed by competent person of company.

17. The Mining Department will ensure that while executing the mining lease, if the mining lease forms a cluster of total area of more than 5.0 ha, in accordance with EIA notification dated 15.01.2016 and 01.07.2016, then such mining lease will be executed / registered only after public hearing has taken place for the entire cluster and there has been EIA EMP study of the whole cluster. The Mining Department will further ensure that revised EC is also obtained by such mining lease holder (s) in the cluster.
18. The Mining lease holder shall, after ceasing mining operations, undertake re-grassing the mining area and any other area which may have been disturbed due to his mining activities and restored the land to a condition which is fit for growth of fodder, flora, fauna etc.


(P.K. Upadhyay)
Member Secretary,
SEIAA, Rajasthan

No. F1 (4) SEIAA SEAC-Raj/Secrt/Project Cal. B1(21132)/2021-22

Jaipur, Dated:

Copy to following for information and necessary action:

1. Deputy Director, Integrated Regional Office, Jaipur, Ministry of Environment, Forest & Climate Change, Govt. of India, A- 209 & 218, ARANYA BHAWAN, Mahatma Gandhi Road, Jhalana Institutional Area, Jaipur - 304002 (Raj.).
2. Principal Secretary, Environment Department, Rajasthan, Jaipur.
3. Sh. Rajeeva Swarup, IAS (Retd.), Chairman, SEIAA, Room No. 101, Aravalli Bhawan, Jhalana Institutional Area, Jaipur.
4. Dr. Suresh Chandra, IFS (Retd.), Member, SEIAA, Room No. 103, Aravalli Bhawan, Jhalana Institutional Area, Jaipur.
5. Member Secretary, Rajasthan State Pollution Control Board, Jaipur for information & necessary action and to display this sanction on the website of the Rajasthan Pollution Control Board, Jaipur.
6. Member Secretary, SEAC Rajasthan.
7. Environment Management Plan- Division, Monitoring Cell, Environment, Forest & Climate Change, Govt. of India, Indira Paryavaran Bhawan, Jor Bagh Road, Aliganj, New Delhi-110003.
8. Director, Department of Mine & Geology, Court Chorha, Udaipur.
9. Commissioner, Agra Divisional and Chairman, TTZ Authority, Agra Development Authority, Jaipur House, Agra, U.P.-282010
10. I.A., SEIAA, Jaipur with the direction to upload the copy of this Environment Clearance on the website.


M.S. SEIAA, (Rajasthan)

Validity unknown

Digitally signed by M.S. P.K. Inadhyav

State Level Environment Impact Assessment Authority, Rajasthan
Room No. 11, Aravalli Bhawan, Jhalana Institutional Area, Jaipur.

E-mail: selaams2021@gmail.com

No. FI (4)/SEIAA/SEAC-Raj/Secct/Project/Cat. B1(21092)/2021-22

Jaipur, Dated: **23 JUN 2022**

M/S SUNLIGHT MINERALS,
ADD-9A, PARAMOUNT VILLA,
ANSALS, SHYAMLA HILLS,
BHOPAL (M.P)-462013

Sub:EC of "Sandstone (Minor Mineral) Mining Project" of Plot. No.-32, Area- 5.0768 Ha., with Production capacity- 362750 TPA (ROM), (SALEABLE MINERAL- 253925 TPA, SUB GRADE MINERAL- 36275 TPA, WASTE-36275 TPA & OB- 36275 TPA), in Paharpur Sandstone cluster Mining project, Khasra No. 76, Situated at N/v Paharpur, Tehsil- Roopwas, District-Bharatpur (Rajasthan) (Proposal No.- 76355).

This has reference to your application dated 30.04.2022 seeking environmental clearances for the above project under EIA Notification 2006. The proposal has been appraised as per prescribed procedure in the light of provisions under the EIA Notification 2006 on the basis of the mandatory documents enclosed with the application viz. the questionnaire, EIA, EMP and additional clarifications furnished in response to the observation of the State Level Expert Appraisal Committee Rajasthan, in its meeting held on 18th June, 2022.


2. Brief details of the Project:

| | | |
|----|---|---|
| 1. | Category / Item no.(in Schedule): | B-1 |
| 2. | Location of Project | N/v-Paharpur, Tehsil-Roopwas, District -Bharatpur (Rajasthan) |
| 3. | Project Details M.L. No. /Production capacity/Khasra | "Sandstone (Minor Mineral) Mining Project" of Paharpur Cluster (Plot.No.-32, Area-5.0768 Ha.) with 362750TPA (ROM) {Saleable of Sand Stone-253925 TPA, Sub grade Mineral-36275 TPA, Waste - 36275TPA and OB- 36275 TPA}, Situated at N/v-Paharpur, Tehsil-Roopwas, District -Bharatpur (Rajasthan) of Sunlight Minerals. Khasra No.-76 |
| 4. | Project Cost | Rs. 460.0 Lakhs |
| 5. | Water Requirement & Source | 0.89 KLD (Tanker Water Supply from nearby village) |
| 6. | Fuel & Energy | HSD Fuel will be required for operating machineries. The lessee shall install standby DG SET (Future requirement) |

my

the Lucknow Regional offices of MoEF/SEIAA by e-mail as well as hard copy duly signed by competent person of company.

17. The Mining Department will ensure that while executing the mining lease, if the mining lease forms a cluster of total area of more than 5.0 ha, in accordance with EIA notification dated 15.01.2016 and 01.07.2016, then such mining lease will be executed / registered only after public hearing has taken place for the entire cluster and there has been EIA/EMP study of the whole cluster. The Mining Department will further ensure that revised EC is also obtained by such mining lease holder (s) in the cluster.
18. The Mining lease holder shall, after ceasing mining operations, undertake re-grassing the mining area and any other area which may have been disturbed due to his mining activities and restored the land to a condition which is fit for growth of fodder, flora, fauna etc.



(P.K. Upadhyay)
Member Secretary,
SEIAA, Rajasthan

Jaipur, Dated:

No. F1 (4)/SEIAA/SEAC-Raj/Sectt/Project/Cat. B1(21092)/2021-22

Copy to following for information and necessary action:

1. Deputy Director, Integrated Regional Office, Jaipur, Ministry of Environment, Forest & Climate Change, Govt. of India, A- 209 & 218, ARANYA BHAWAN, Mahatma Gandhi Road, Jhalana Institutional Area, Jaipur - 304002 (Raj.).
2. Principal Secretary, Environment Department, Rajasthan, Jaipur.
3. Sh. Rajeeva Swarup, IAS (Retd.), Chairman, SEIAA, Room No. 101, Aravalli Bhawan, Jhalana Institutional Area, Jaipur.
4. Dr. Suresh Chandra, IFS (Retd.), Member, SEIAA, Room No. 103, Aravalli Bhawan, Jhalana Institutional Area, Jaipur.
5. Member Secretary, Rajasthan State Pollution Control Board, Jaipur for information & necessary action and to display this sanction on the website of the Rajasthan Pollution Control Board, Jaipur.
6. Member Secretary, SEAC Rajasthan.
7. Environment Management Plan- Division, Monitoring Cell, Environment, Forest & Climate Change, Govt. of India, Indira Paryavaran Bhawan, Jor Bagh Road, Aliganj, New Delhi-110003.
8. Director, Department of Mine & Geology, Court Chorha, Udaipur.
9. Commissioner, Agra Divisional and Chairman, TTZ Authority, Agra Development Authority, Jaipur House, Agra, U.P.-282010
10. I.A., SEIAA, Jaipur with the direction to upload the copy of this Environment Clearance on the website.


M.S. SEIAA, (Rajasthan)

Signature Not Verified

Digitally signed by S. P.K.
Upadhyay
Member Secretary
Date: 6/23/2022 5:46:02 PM

73

State Level Environment Impact Assessment Authority, Rajasthan
Room No. 11, Aravalli Bhawan, Jhalana Institutional Area, Jaipur.
E-mail: selaams2021@gmail.com

No. F1 (4)/SEIAA/SEAC-Raj/Seect/Project/Cat. B1(21745)/2021-22 Jaipur, Dated: **20 DEC 2022**

M/s Faujdar Construction Company,
Address - 315, New Pushpvatika Colony,
Bharatpur, Rajasthan.

Sub:EC for Paharpur Sand Stone Mine (Minor Mineral) Mining Project, Plot No.- 33,
Mine Lease Area-11.0346 Hectare, Production Capacity- 1124480 TPA (ROM){
Saleable Sandstone 787136 TPA, Sub Grade -224896 TPA, Waste- 112448 TPA},
Khasra No.1, Village- Paharpur, Tehsil- Roopwas, District- Bharatpur, Rajasthan
(Proposal No- 81568).

This has reference to your application dated 03.08.2022 seeking environmental clearances for the above project under EIA Notification 2006. The proposal has been appraised as per prescribed procedure in the light of provisions under the EIA Notification 2006 on the basis of the mandatory documents enclosed with the application viz. the questionnaire, EIA, EMP and additional clarifications furnished in response to the observation of the State Level Expert Appraisal Committee Rajasthan, in its meeting held on 9th, 10th & 11th November, 2022.

2. Brief details of the Project:


| | | |
|----|--|--|
| 1. | Category / Item no.(in Schedule): | B-1, 1(a) Minor Mineral |
| 2. | Location of Project | Near village-Paharpur, Tehsil-Roopwas, District-Bharatpur (Raj.) |
| 3. | Project Details M.L. No. /Production capacity/Khasra No. | Paharpur Sand Stone Mine (Minor Mineral) mining project with proposed production capacity of Mineral 1124480 TPA (ROM) (Saleable of Sand Stone- 787136 TPA, Sub grade Mineral- 224896 TPA, Waste -112448 TPA) Mining Lease Area- 11.0346 Ha. Plot No. 33 Situated at N/v-Paharpur, Tehsil- Roopwas, District -Bharatpur (Rajasthan) of M/s Faujdar Construction Company Khasra No-01 |
| 4. | Project Cost | Rs. 1229.37 Lacs |
| 5. | Water Requirement & Source | 20.80 KLD KLD (Tanker Water Supply from nearby village) |
| 6. | Fuel & Energy | Yes, 300 LPD Diesel will be used for 2 nos. of D.G. Sets with capacity of 250 KVA (Future requirement) |



to the Lucknow Regional offices of MoEF/SEIAA by e-mail as well as hard copy duly signed by competent person of company.

17. The Mining Department will ensure that while executing the mining Lease/LoI, if the mining lease forms a cluster of total area of more than 5.0 ha, in accordance with EIA notification dated 15.01.2016 and 01.07.2016, then such mining lease will be executed / registered only after public hearing has taken place for the entire cluster and there has been EIA/EMP study of the whole cluster. The Mining Department will further ensure that revised EC is also obtained by such mining lease holder (s) in the cluster.
18. The Mining lease holder shall, after ceasing mining operations, undertake re-grassing the mining area and any other area which may have been disturbed due to his mining activities and restored the land to a condition which is fit for growth of fodder, flora, fauna etc.
19. This EC is being issued on the condition that the applied area is at a distance of more than 50 metres from the boundary of the closest forest area as stated by project proponent in Form I.




(P.K. Upadhyay)
Member Secretary,
SEIAA, Rajasthan

No. F1 (4)/SEIAA/SEAC-Raj/Sectt/Project/Cat. B1(21745)/2021-22 Jaipur, Dated:

Copy to following for information and necessary action:

1. Deputy Director, Integrated Regional Office, Jaipur, Ministry of Environment, Forest & Climate Change, Govt. of India, A-209 & 218, ARANYA BHAWAN, Mahatma Gandhi Road, Jhalana Institutional Area, Jaipur-304002 (Raj.).
2. Principal Secretary, Environment Department, Rajasthan, Jaipur.
3. Sh. Rajeeva Swarup, IAS (Retd.), Chairman, SEIAA, Room No. 101, Aravalli Bhawan, Jhalana Institutional Area, Jaipur.
4. Dr. Suresh Chandra, IFS (Retd.), Member, SEIAA, Room No. 103, Aravalli Bhawan, Jhalana Institutional Area, Jaipur.
5. Member Secretary, Rajasthan State Pollution Control Board, Jaipur for information & necessary action and to display this sanction on the website of the Rajasthan Pollution Control Board, Jaipur.
6. Member Secretary, SEAC Rajasthan.
7. Environment Management Plan - Division, Monitoring Cell, Environment, Forest & Climate Change, Govt. of India, Indira Paryavaran Bhawan, Jor Bagh Road, Aliganj, New Delhi-110003.
8. Director, Department of Mine & Geology, Court Chorha, Udaipur.
9. LA., SEIAA, Jaipur with the direction to upload the copy of this Environment Clearance on the website.


M.S. SEIAA, (Rajasthan)

Signature Not Verified
Digitally signed by Sh. P.K.
Upadhyay
Member Secretary
Date: 1/2/2023 1:02:47 PM
Page 21 of 21

124

Date of Issue EC - 02/01/2023

50

State Level Environment Impact Assessment Authority, Rajasthan
Room No. 11, Aravalli Bhawan, Jhalana Institutional Area, Jaipur.
E-mail: seiaams2021@gmail.com

No. F1 (4)/SEIAA/SEAC-Raj/Seett/Project/Cat. B1(21746)/2021-22 Jaipur, Dated:

20 DEC 2022

Shri Om Prakash Singh
S/o Shri Bijendra Singh,
Address - 17-K-3, Jyoti Nagar,
Secretariat, Jaipur, Rajasthan.

Sub:EC for Paharpur Sand Stone Mine (Minor Mineral) Mining Project for Plot No.- 34,
Mine Lease Area-10.6654 Hectare, Production Capacity- 1250405 TPA (ROM){
Saleable Sandstone 875283.50 TPA , Sub Grade -250081 TPA ,Waste- 125040.50
TPA}, Khasra No.1, Village- Paharpur, Tehsil- Roopwas, District- Bharatpur,
Rajasthan (Proposal No-81582).


This has reference to your application dated 03.08.2022 seeking environmental clearances for the above project under EIA Notification 2006. The proposal has been appraised as per prescribed procedure in the light of provisions under the EIA Notification 2006 on the basis of the mandatory documents enclosed with the application viz. the questionnaire, EIA, EMP and additional clarifications furnished in response to the observation of the State Level Expert Appraisal Committee Rajasthan, in its meeting held on 9th, 10th & 11th November, 2022.

2. Brief details of the Project:

| | |
|--|---|
| Category / Item no.(in Schedule): | B-1, 1(a) Minor Mineral |
| Location of Project | Near village - Paharpur, Tehsil-Roopwas, District -Bharatpur (Rajasthan) |
| Project Details M.L. No. /Production capacity/Khasra No. | Paharpur Sand Stone Mine (Minor Mineral) mining project with proposed production capacity of Mineral -1250405 TPA (ROM){ Saleable Sandstone - 875283.50 TPA , Sub Grade -250081 TPA ,Waste- 125040.50 TPA }) Mining Lease Area- 10.6654 Ha. Plot No. 34 Situated at N/v-Paharpur, Tehsil- Roopwas, District -Bharatpur (Rajasthan) of Sh. Om Prakash Singh Khasra No-01 |
| Project Cost | Rs. 1279.37 Lacs |
| Water Requirement & Source | 20.80 KLD KLD (Tanker Water Supply from nearby village) |
| Fuel & Energy | Yes, 300 LPD Diesel will be used for 2 nos. of D.G. Sets with capacity of 250 KVA (Future requirement) |

hy


- EIA/EMP study of the whole cluster. The Mining Department will further ensure that revised EC is also obtained by such mining lease holder (s) in the cluster.
18. The Mining lease holder shall, after ceasing mining operations, undertake re-grassing the mining area and any other area which may have been disturbed due to his mining activities and restored the land to a condition which is fit for growth of fodder, flora, fauna etc.
19. This EC is being issued on the condition that the applied area is at a distance of more than 50 metres from the boundary of the closest forest area as stated by project proponent in Form I.


(P.K. Upadhyay)
Member Secretary,
SEIAA, Rajasthan

No. F1 (4)/SEIAA/SEAC-Raj/Sectt/Project/Cat. B1(21746)/2021-22 Jaipur, Dated:

Copy to following for information and necessary action:

1. Deputy Director, Integrated Regional Office, Jaipur, Ministry of Environment, Forest & Climate Change, Govt. of India, A- 209 & 218, ARANYA BHAWAN, Mahatma Gandhi Road, Jhalana Institutional Area, Jaipur- 304002 (Raj.).
 2. Principal Secretary, Environment Department, Rajasthan, Jaipur.
 3. Sh. Rajeeva Swarup, IAS (Retd.), Chairman, SEIAA, Room No. 101, Aravalli Bhawan, Jhalana Institutional Area, Jaipur.
 4. Dr. Suresh Chandra, IFS (Retd.), Member, SEIAA, Room No. 103, Aravalli Bhawan, Jhalana Institutional Area, Jaipur.
 5. Member Secretary, Rajasthan State Pollution Control Board, Jaipur for information & necessary action and to display this sanction on the website of the Rajasthan Pollution Control Board, Jaipur.
 6. Member Secretary, SEAC Rajasthan.
 7. Environment Management Plan - Division, Monitoring Cell, Environment, Forest & Climate Change, Govt. of India, Indira Paryavaran Bhawan, Jor Bagh Road, Aliganj, New Delhi-110003.
- Director, Department of Mine & Geology, Court Chorha, Udaipur:
I.A., SEIAA, Jaipur with the direction to upload the copy of this Environment Clearance on the website.


M.S. SEIAA, (Rajasthan)

Signature Not Verified

Digitally signed by Sh. P.K.
Upadhyay
Member Secretary
Date: 1/2/2023 1:10:57 PM
Page 21 of 21

State Level Environment Impact Assessment Authority, Rajasthan
Room No. 11, Aravalli Bhawan, Jhalana Institutional Area, Jaipur.
E-mail: selaams2021@gmail.com

No. F1 (4)/SEIAA/SEAC-Raj/Sec1/Project/Cat. B1(21120)/2021-22

Jaipur, Dated: **23 JUN 2022**

M/S INDIA E-HUB SERVICES PVT. LTD,
ADD- 602, RUCHI APARTMENT,
BEHIND SAI SERVICES PETROL PUMP,
J.M. ROAD, PUNE, MAHARASHTRA.

Sub:EC of "Sandstone (Minor Mineral) Mining Project" of Plot. No.-35, Area- 10.4170 Ha., with Production capacity- 960100 TPA (ROM) (SALEABLE MINERAL- 672070 TPA, SUB GRADE MINERAL- 96010 TPA, WASTE-96010 TPA & OB- 96010 TPA), in Paharpur Sandstone cluster Mining project, Khasra No. 01, Situated at N/v Paharpur, Tehsil- Roopwas, District-Bharatpur (Rajasthan) (Proposal No.- 76382).

This has reference to your application dated 2.05.2022 seeking environmental clearances for the above project under EIA Notification 2006. The proposal has been appraised as per prescribed procedure in the light of provisions under the EIA Notification 2006 on the basis of the mandatory documents enclosed with the application viz. the questionnaire, EIA, EMP and additional clarifications furnished in response to the observation of the State Level Expert Appraisal Committee Rajasthan, in its meeting held on 18th June, 2022.


2. Brief details of the Project:

| | | |
|----|---|---|
| 1. | Category/ Item no.(in Schedule): | B-1, Mining of Mineral |
| 2. | Location of Project | N/v-Paharpur, Tehsil-Roopwas, District -Bharatpur (Rajasthan) |
| 3. | Project Details M.L. No. /Production capacity/Khasra | Sandstone (Minor Mineral) Mining Project" of Paharpur Cluster (Plot.No.-35, Area-10.4170Ha.) with Production capacity- 960100 TPA (ROM) (SALEABLE MINERAL- 672070 TPA, SUB GRADE MINERAL- 96010 TPA, WASTE-96010 TPA & OB- 96010 TPA), Situated at N/v-Paharpur, Tehsil-Roopwas, District - Bharatpur (Rajasthan) of M/s India E Hub Services Pvt. Ltd. Khasra No.-01 |
| 4. | Project Cost | Rs.- 1737.0 Lakhs |
| 5. | Water Requirement & Source | 1.8 KLD (Tanker Water Supply from nearby village) |
| 6. | Fuel & Energy | HSD Fuel will be required for operating machineries. The lessee shall install standby DG SET (Future requirement) |
| 7. | Environment Management Plan | |

My

Form-V as prescribed under the environment (Protection) Rules, 1986, as amended subsequently on or before the 30th day of September every year, to the Rajasthan State Pollution Control Board/SEIAA and shall also be put on the website of the company along with the status of compliance of environmental clearance conditions and shall also be sent to the Lucknow Regional offices of MoEF/SEIAA by e-mail as well as hard copy duly signed by competent person of company.

17. The Mining Department will ensure that while executing the mining lease, if the mining lease forms a cluster of total area of more than 5.0 ha, in accordance with EIA notification dated 15.01.2016 and 01.07.2016, then such mining lease will be executed / registered only after public hearing has taken place for the entire cluster and there has been EIA/EMP study of the whole cluster. The Mining Department will further ensure that revised EC is also obtained by such mining lease holder (s) in the cluster.
18. The Mining lease holder shall, after ceasing mining operations, undertake re-grassing the mining area and any other area which may have been disturbed due to his mining activities and restored the land to a condition which is fit for growth of fodder, flora, fauna etc.



(P.K. Upadhyay)
Member Secretary,
SEIAA, Rajasthan

Jaipur, Dated:

No. F1 (4)/SEIAA/SEAC-Raj/Sectt/Project/Cat. B1(21120)/2021-22

Copy to following for information and necessary action:

1. Deputy Director, Integrated Regional Office, Jaipur, Ministry of Environment, Forest & Climate Change, Govt. of India, A- 209 & 218, ARANYA BHAWAN, Mahatma Gandhi Road, Jhalana Institutional Area, Jaipur - 304002 (Raj.).
2. Principal Secretary, Environment Department, Rajasthan, Jaipur.
3. Sh. Rajeeva Swarup, IAS (Retd.), Chairman, SEIAA, Room No. 101, Aravalli Bhawan, Jhalana Institutional Area, Jaipur.
4. Dr. Suresh Chandra, IFS (Retd.), Member, SEIAA, Room No. 103, Aravalli Bhawan, Jhalana Institutional Area, Jaipur.
5. Member Secretary, Rajasthan State Pollution Control Board, Jaipur for information & necessary action and to display this sanction on the website of the Rajasthan Pollution Control Board, Jaipur.
6. Member Secretary, SEAC Rajasthan.
7. Environment Management Plan- Division, Monitoring Cell, Environment, Forest & Climate Change, Govt. of India, Indira Paryavaran Bhawan, Jor Bagh Road, Aliganj, New Delhi-110003.
8. Director, Department of Mine & Geology, Court Chorha, Udaipur.
9. Commissioner, Agra Divisional and Chairman, TTZ Authority, Agra Development Authority, Jaipur House, Agra, U.P.-282010
10. I.A., SEIAA, Jaipur with the direction to upload the copy of this Environment Clearance on the website.


M.S. SEIAA, (Rajasthan)

Validity unknown

Digitally signed by Sh. P.K. Upadhyay
Member Secretary
Date: 6/23/2022 5:54:53 PM
Page 21 of 21

State Level Environment Impact Assessment Authority, Rajasthan
Room No. 11, Aravalli Bhawan, Jhalana Institutional Area, Jaipur.
E-mail; seiaams2021@gmail.com

No. FI (4)/SEIAA/SEAC-Raj/Sectt/Project/Cat. B1(21131)/2021-22

Jaipur, Dated: 23 JUN 2022

M/S INDIA E-HUB SERVICES PVT. LTD.
ADD- 602, RUCHI APARTMENT,
BEHIND SAI SERVICES PETROL PUMP,
J.M. ROAD, PUNE, MAHARASHTRA.

Sub:EC of "Sandstone (Minor Mineral) Mining Project" of Plot. No.-36, Area- 10.1223 Ha., with Production capacity- 838350 TPA (ROM) {SALEABLE MINERAL- 586845 TPA, SUB GRADE MINERAL- 83835 TPA, WASTE-83835 TPA & OB- 83835 TPA}, in Paharpur Sandstone cluster Mining project, Khasra No. 01, Situated at N/v Paharpur, Tehsil- Roopwas, District-Bharatpur (Rajasthan) (Proposal No.- 76406).


This has reference to your application dated 2.05.2022 seeking environmental clearances for the above project under EIA Notification 2006. The proposal has been appraised as per prescribed procedure in the light of provisions under the EIA Notification 2006 on the basis of the mandatory documents enclosed with the application viz. the questionnaire, EIA, EMP and additional clarifications furnished in response to the observation of the State Level Expert Appraisal Committee Rajasthan, in its meeting held on 18th June, 2022.

2. Brief details of the Project:

| | | |
|----|---|--|
| 1. | Category / Item no.(in Schedule): | B-1, Mining of Mineral |
| 2. | Location of Project | N/v-Paharpur, Tehsil-Roopwas, District -Bharatpur (Rajasthan) |
| 3. | Project Details M.L. No. /Production capacity/Kt No. | "Sandstone (Minor Mineral) Mining Project" of Paharpur Cluster (Plot.No.-36, Area-10.1223 Ha.) with Production capacity- 838350 TPA (ROM) {SALEABLE MINERAL- 586845 TPA, SUB GRADE MINERAL- 83835 TPA, WASTE-83835 TPA & OB- 83835 TPA}, Situated at N/v-Paharpur, Tehsil-Roopwas, District -Bharatpur (Rajasthan) of M/S INDIA E-HUB SERVICES PVT. LTD Khasra No.-01 |
| 4. | Project Cost | Rs.- 1783 Lakhs |
| 5. | Water Requirement & Source | 1.80 KLD (Tanker Water Supply from nearby village) |
| 6. | Fuel & Energy | HSD Fuel will be required for operating machineries. The lessee |

my

- provided with adequate training and information on safety and health aspects.
15. The ambient noise level should confirm to the standards prescribed under E (P) A Rules, 1986 viz 75 dB (A) during day time and 70 dB (A) during night time.
 16. The PP shall submit an environmental statement for the financial year ending 31st March in Form-V as prescribed under the environment (Protection) Rules, 1986, as amended subsequently on or before the 30th day of September every year, to the Rajasthan State Pollution Control Board/SEIAA and shall also be put on the website of the company along with the status of compliance of environmental clearance conditions and shall also be sent to the Lucknow Regional offices of MoEF/SEIAA by e-mail as well as hard copy duly signed by competent person of company.
 17. The Mining Department will ensure that while executing the mining lease, if the mining lease forms a cluster of total area of more than 5.0 ha, in accordance with EIA notification dated 15.01.2016 and 01.07.2016, then such mining lease will be executed / registered only after public hearing has taken place for the entire cluster and there has been EIA/EMP study of the whole cluster. The Mining Department will further ensure that revised EC is also obtained by such mining lease holder (s) in the cluster.
 18. The Mining lease holder shall, after ceasing mining operations, undertake re-grassing the mining / area and any other area which may have been disturbed due to his mining activities and restored the land to a condition which is fit for growth of fodder, flora, fauna etc.



 (P.K. Upadhyay)
 Member Secretary,
 SEIAA, Rajasthan

Jaipur, Dated:

No. F1 (4)/SEIAA/SEAC-Raj/Secit/Project/Cat. B1(21131)/2021-22

Copy to following for information and necessary action:

1. Deputy Director, Integrated Regional Office, Jaipur, Ministry of Environment, Forest & Climate Change, Govt. of India, A- 209 & 218, ARANYA BHAWAN, Mahatma Gandhi Road, Jhalana Institutional Area, Jaipur - 304002 (Raj.).
2. Principal Secretary, Environment Department, Rajasthan, Jaipur.
3. Sh. Rajeeva Swarup, IAS (Retd.), Chairman, SEIAA, Room No. 101, Aravalli Bhawan, Jhalana Institutional Area, Jaipur.
4. Dr. Suresh Chandra, IFS (Retd.), Member, SEIAA, Room No. 103, Aravalli Bhawan, Jhalana Institutional Area, Jaipur.
5. Member Secretary, Rajasthan State Pollution Control Board, Jaipur for information & necessary action and to display this sanction on the website of the Rajasthan Pollution Control Board, Jaipur.
6. Member Secretary, SEAC Rajasthan.
7. Environment Management Plan- Division, Monitoring Cell, Environment, Forest & Climate Change, Govt. of India, Indira Paryavaran Bhawan, Jor Bagh Road, Aliganj, New Delhi-110003.
8. Director, Department of Mine & Geology, Court Chorha, Udaipur.
9. Commissioner, Agra Divisional and Chairman, TTZ Authority, Agra Development Authority, Jaipur House, Agra, U.P.-282010
10. I.A., SEIAA, Jaipur with the direction to upload the copy of this Environment Clearance on the website.


 M.S. SEIAA, (Rajasthan)

Validity unknown

Digitally signed by P.K. Upadhyay
 Member Secretary
 Date: 6/23/2022 5:56:44 PM
 Page 21 of 21

154

State Level Environment Impact Assessment Authority, Rajasthan
Room No. 11, Aravalli Bhawan, Jhalana Institutional Area, Jaipur.
E-mail: seiaams2021@gmail.com

No. F1 (4)/SEIAA/SEAC-Raj/Secit/Project/Cat. B1(21220)/2021-22

Jaipur, Dated: **23 JUN 2022**

M/s Learn and Excel Private Limited,
Asim Tripathi (Director),
Flat No - A-808, Mantri Celestiya,
126 & 127, Nanak Ramgudha,
Hyderabad (Telangana).

Sub: Paharpur Sandstone (Minor Mineral) Mining Project", Plot-37 Area - 10.4482 Hectare with Proposed Capacity of Mineral -1216063.10 TPA (ROM) (Saleable of Sand Stone- 729637.86 TPA, Sub grade Mineral-364818.93 TPA, Waste - 121606.31 TPA), Khasra No. 1 Near Village- Paharpur, Tehsil-Roopwas, District - Bharatpur (Rajasthan)(Proposal No.- 77028).


This has reference to your application dated 05.03.2022 seeking environmental clearances for the above project under EIA Notification 2006. The proposal has been appraised as per prescribed procedure in the light of provisions under the EIA Notification 2006 on the basis of the mandatory documents enclosed with the application viz. the questionnaire, EIA, EMP and additional clarifications furnished in response to the observation of the State Level Expert Appraisal Committee Rajasthan, in its meeting held on 18th June, 2022.

2. Brief details of the Project:

| | | |
|----|---|--|
| 1. | Category / Item no.(in Schedule): | B-1, 1(a) Minor Mineral |
| 2. | Location of Project | Near village - Paharpur, Tehsil-Roopwas, District -Bharatpur (Rajasthan) |
| 3. | Project Details M.L. No. /Production capacity/Khasra | Paharpur Sand Stone Mine (Minor Mineral) mining project with proposed production capacity of Mineral 1216063.10 TPA (ROM) (Saleable of Sand Stone- 729637.86 TPA, Sub grade Mineral- 364818.93 TPA, Waste - 121606.31 TPA) Mining Lease Area- 10.4482 Ha. Plot No. - 37 Situated at N/v-Paharpur, Tehsil-Roopwas, District -Bharatpur (Rajasthan) of M/s Learn and Excel Private Limited Khasra No-01 |
| 4. | Project Cost | Rs. 721.77 Lacs |

the Lucknow Regional offices of MoEF/SEIAA by e-mail as well as hard copy duly signed by competent person of company.


17. The Mining Department will ensure that while executing the mining lease, if the mining lease forms a cluster of total area of more than 5.0 ha, in accordance with EIA notification dated 15.01.2016 and 01.07.2016, then such mining lease will be executed / registered only after public hearing has taken place for the entire cluster and there has been EIA/EMP study of the whole cluster. The Mining Department will further ensure that revised EC is also obtained by such mining lease holder (s) in the cluster.
18. The Mining lease holder shall, after ceasing mining operations, undertake re-grassing the mining area and any other area which may have been disturbed due to his mining activities and restored the land to a condition which is fit for growth of fodder, flora, fauna etc.


(P.K. Upadhyay)
Member Secretary,
SEIAA, Rajasthan

Jaipur, Dated:

No. F1 (4)/SEIAA/SEAC-Raj/Sectr/Project/Cat. B1(21092)/2021-22
Copy to following for information and necessary action:

1. Deputy Director, Integrated Regional Office, Jaipur, Ministry of Environment, Forest & Climate Change, Govt. of India, A- 209 & 218, ARANYA BHAWAN, Mahatma Gandhi Road, Jhalana Institutional Area, Jaipur - 304002 (Raj.).
2. Principal Secretary, Environment Department, Rajasthan, Jaipur.
3. Sh. Rajeeva Swarup, IAS (Retd.), Chairman, SEIAA, Room No. 101, Aravalli Bhawan, Jhalana Institutional Area, Jaipur.
4. Dr. Suresh Chandra, IFS (Retd.), Member, SEIAA, Room No. 103, Aravalli Bhawan, Jhalana Institutional Area, Jaipur.
5. Member Secretary, Rajasthan State Pollution Control Board, Jaipur for information & necessary action and to display this sanction on the website of the Rajasthan Pollution Control Board, Jaipur.
6. Member Secretary, SEAC Rajasthan.
7. Environment Management Plan- Division, Monitoring Cell, Environment, Forest & Climate Change, Govt. of India, Indira Paryavaran Bhawan, Jor Bagh Road, Aliganj, New Delhi-110003.
8. Director, Department of Mine & Geology, Court Chorha, Udaipur.
9. Commissioner, Agra Divisional and Chairman, TTZ Authority, Agra Development Authority, Jaipur House, Agra, U.P.-282010
10. I.A., SEIAA, Jaipur with the direction to upload the copy of this Environment Clearance on the website.


M.S. SEIAA, (Rajasthan)

Signature Not Verified

Digitally signed by S. P.K.
Upadhyay
Member Secretary
Date: 6/23/2022 5:46:02 PM

State Level Environment Impact Assessment Authority, Rajasthan
Room No. 11, Aravalli Bhawan, Jhalana Institutional Area, Jaipur.
E-mail: selaams2021@gmail.com

No. F1 (4)/SEIAA/SEAC-Raj/Seclt/Project/Cat. B1(21237)/2021-22

Jaipur, Dated: **23 JUN 2022**

SHRI ASIF ALI,
ADD- D-135-C, Kailash Marg,
Banipark, Jaipur (Raj.).

Sub: EC of "Sandstone (Minor Mineral) Mining Project" of Plot. No.-38, Area- 10.5995 Ha., with Production capacity- 752400 TPA (ROM), (SALEABLE MINERAL- 526680 TPA, SUB GRADE MINERAL- 75240 TPA, WASTE-75240 TPA & OB- 75240 TPA), in Paharpur Sandstone cluster Mining project, Khasra No. 01, Situated at N/v Paharpur, Tehsil- Roopwas, District- Bharatpur (Rajasthan) (Proposal No.- 77653).

This has reference to your application dated 01.06.2022 seeking environmental clearances for the above project under EIA Notification 2006. The proposal has been appraised as per prescribed procedure in the light of provisions under the EIA Notification 2006 on the basis of the mandatory documents enclosed with the application viz. the questionnaire, EIA, EMP and additional clarifications furnished in response to the observation of the State Level Expert Appraisal Committee Rajasthan, in its meeting held on 18th June, 2022.


2. Brief details of the Project:

| | | |
|----|--|--|
| 1. | Category / Item no.(in Schedule): | B-1, Mining of Mineral |
| 2. | Location of Project | N/v-Paharpur, Tehsil-Roopwas, District -Bharatpur (Rajasthan) |
| 3. | Project Details M.L. No. /Production capacity/Kha No. | Sandstone (Minor Mineral) Mining Project" of Paharpur Cluster (Plot.No.-38, Area-10.5995 Ha.) with Production capacity- 752400 TPA (ROM) (SALEABLE MINERAL- 526680 TPA, SUB GRADE MINERAL- 75240 TPA, WASTE-75240 TPA & OB- 75240 TPA), Situated at N/v-Paharpur, Tehsil-Roopwas, District -Bharatpur (Rajasthan) of shri Asif Ali Khasra No.-01 |
| 4. | Project Cost | Rs.-275 Lakhs |
| 5. | Water Requirement & Source | 1.90 KLD (Tanker Water Supply from nearby village) |
| 6. | Fuel & Energy | HSD Fuel will be required for operating machineries. The lessee shall |

lyf

to the Lucknow Regional offices of MoEF/SEIAA by e-mail as well as hard copy duly signed by competent person of company.

17. The Mining Department will ensure that while executing the mining lease, if the mining lease forms a cluster of total area of more than 5.0 ha, in accordance with EIA notification dated 15.01.2016 and 01.07.2016, then such mining lease will be executed / registered only after public hearing has taken place for the entire cluster and there has been EIA/EMP study of the whole cluster. The Mining Department will further ensure that revised EC is also obtained by such mining lease holder (s) in the cluster.
18. The Mining lease holder shall, after ceasing mining operations, undertake re-grassing the mining area and any other area which may have been disturbed due to his mining activities and restored the land to a condition which is fit for growth of fodder, flora, fauna etc.

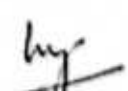

(P.K. Upadhyay)
Member Secretary,
SEIAA, Rajasthan

Jaipur, Dated:

No. F1 (4)/SEIAA/SEAC-Raj/Secit/Project/Cat. B1(21237)/2021-22

Copy to following for information and necessary action:

1. Deputy Director, Integrated Regional Office, Jaipur, Ministry of Environment, Forest & Climate Change, Govt. of India, A- 209 & 218, ARANYA BHAWAN, Mahatma Gandhi Road, Jhalana Institutional Area, Jaipur - 304002 (Raj.).
2. Principal Secretary, Environment Department, Rajasthan, Jaipur.
3. Sh. Rajeeva Swarup, IAS (Retd.), Chairman, SEIAA, Room No. 101, Aravalli Bhawan, Jhalana Institutional Area, Jaipur.
4. Dr. Suresh Chandra, JFS (Retd.), Member, SEIAA, Room No. 103, Aravalli Bhawan, Jhalana Institutional Area, Jaipur.
5. Member Secretary, Rajasthan State Pollution Control Board, Jaipur for information & necessary action and to display this sanction on the website of the Rajasthan Pollution Control Board, Jaipur.
6. Member Secretary, SEAC Rajasthan.
7. Environment Management Plan Division, Monitoring Cell, Environment, Forest & Climate Change, Govt. of India, Indira Paryavaran Bhawan, Jor Bagh Road, Aliganj, New Delhi-110003.
8. Director, Department of Mine & Geology, Court Chorha, Udaipur.
9. Commissioner, Agra Divisional and Chairman, TTZ Authority, Agra Development Authority, Jaipur House, Agra, U.P.-282010
10. LA., SEIAA, Jaipur with the direction to upload the copy of this Environment Clearance on the website.


M.S. SEIAA, (Rajasthan)

Signature Not Verified

Digitally signed by Sh. P.K. Upadhyay
Member Secretary
Date: 6/23/2022 6:11:26 PM
Page 23 of 23

State Level Environment Impact Assessment Authority, Rajasthan
Room No. 11, Aravalli Bhawan, Jhalana Institutional Area, Jaipur.
E-mail: seiaams2021@gmail.com

No. F1 (4)/SEIAA/SEAC-Raj/Secn/Project/Cat. B1(21238)/2021-22

Jaipur, Dated: **23 JUN 2022**

M/S CUT QUITE GEMS PVT. LTD.
ADD- E-5, Kanti Chand Road,
Banipark, Jaipur (Raj.).

Sub:EC of "Sandstone (Minor Mineral) Mining Project" of Plot. No.-39, Area- 10.5377 Ha., with Production capacity- 752400 TPA (ROM), (SALEABLE MINERAL- 526680 TPA, SUB GRADE MINERAL- 75240 TPA, WASTE-75240 TPA & OB- 75240 TPA), in Paharpur Sandstone cluster Mining project, Khasra No. 01, Situated at N/v Paharpur, Tehsil- Roopwas, District-Bharatpur (Rajasthan) (Proposal No.- 77650).

This has reference to your application dated 01.06.2022 seeking environmental clearances for the above project under EIA Notification 2006. The proposal has been appraised as per prescribed procedure in the light of provisions under the EIA Notification 2006 on the basis of the mandatory documents enclosed with the application viz. the questionnaire, EIA, EMP and additional clarifications furnished in response to the observation of the State Level Expert Appraisal Committee Rajasthan, in its meeting held on 18th June, 2022.

2. Brief details of the Project:

| | | |
|----|--|---|
| 1. | Category / Item no.(in Schedule): | B-1, Mining of Mineral |
| 2. | Location of Project | N/v-Paharpur, Tehsil-Roopwas, District -Bharatpur (Rajasthan) |
| 3. | Project Details M.L. No. /Production capacity/Khasra No | "Sandstone (Minor Mineral) Mining Project" of Paharpur Cluster (Plot.No.-39, Area-10.5377 Ha.) with Production capacity- 752400 TPA (ROM) (SALEABLE MINERAL- 526680 TPA, SUB GRADE MINERAL- 75240 TPA, WASTE-75240 TPA & OB- 75240 TPA), Situated at N/v-Paharpur, Tehsil-Roopwas, District -Bharatpur (Rajasthan) of M/s Cut Quite Gems Pvt. Ltd Khasra No.-01 |
| 4. | Project Cost | Rs.-548 Lakhs |
| 5. | Water Requirement & Source | 1.90 KLD (Tanker Water Supply from nearby village) |
| 6. | Fuel & Energy | HSD Fuel will be required for operating machineries. The lessee shall install standby DG SET (Future requirement) |



Pollution Control Board/SEIAA and shall also be put on the website of the company along with the status of compliance of environmental clearance conditions and shall also be sent to the Lucknow Regional offices of MoEF/SEIAA by e-mail as well as hard copy duly signed by competent person of company.

17. The Mining Department will ensure that while executing the mining lease, if the mining lease forms a cluster of total area of more than 5.0 ha, in accordance with EIA notification dated 15.01.2016 and 01.07.2016, then such mining lease will be executed / registered only after public hearing has taken place for the entire cluster and there has been EIA/EMP study of the whole cluster. The Mining Department will further ensure that revised EC is also obtained by such mining lease holder (s) in the cluster.
18. The Mining lease holder shall, after ceasing mining operations, undertake re-grassing the mining area and any other area which may have been disturbed due to his mining activities and restored the land to a condition which is fit for growth of fodder, flora, fauna etc.



(P.K. Upadhyay)
Member Secretary,
SEIAA, Rajasthan

Jaipur, Dated:

No. F1 (4)/SEIAA/SEAC-Raj/Secct/Project/Cat. B1(21238)/2021-22

Copy to following for information and necessary action:

1. Deputy Director, Integrated Regional Office, Jaipur, Ministry of Environment, Forest & Climate Change, Govt. of India, A- 209 & 218, ARANYA BHAWAN, Mahatma Gandhi Road, Jhalana Institutional Area, Jaipur - 304002 (Raj.).
2. Principal Secretary, Environment Department, Rajasthan, Jaipur.
3. Sh. Rajeeva Swarup, IAS (Retd.), Chairman, SEIAA, Room No. 101, Aravalli Bhawan, Jhalana Institutional Area, Jaipur.
4. Dr. Suresh Chandra, IFS (Retd.), Member, SEIAA, Room No. 103, Aravalli Bhawan, Jhalana Institutional Area, Jaipur.
5. Member Secretary, Rajasthan State Pollution Control Board, Jaipur for information & necessary action and to display this sanction on the website of the Rajasthan Pollution Control Board, Jaipur.
6. Member Secretary, SEAC Rajasthan.
7. Environment Management Plan- Division, Monitoring Cell, Environment, Forest & Climate Change, Govt. of India, Indira Paryavaran Bhawan, Jor Bagh Road, Aliganj, New Delhi-110003.
8. Director, Department of Mine & Geology, Court Chorha, Udaipur.
9. Commissioner, Agra Divisional and Chairman, TTZ Authority, Agra Development Authority, Jaipur House, Agra, U.P.-282010
10. I.A., SEIAA, Jaipur with the direction to upload the copy of this Environment Clearance on the website.



M.S. SEIAA, (Rajasthan)

Signature Not Verified

Digitally signed by Sh. P.K.
Upadhyay
Member Secretary
Date: 6/23/2022 6:13:33 PM

State Level Environment Impact Assessment Authority, Rajasthan
Room No. 11, Aravalli Bhawan, Jhalana Institutional Area, Jaipur.
E-mail: selaams2021@gmail.com

No. F1 (4Y/SEIAA/SEAC-Raj/SecII/Project/Cat. B1(21219)/2021-22

Jaipur, Dated: **23 JUN 2022.**

M/s R R Minerals,
Sh. Rakesh Dudi (Partner)
R/o: Plot no - 255, Baniyo ka Mohalla,
Nal Bari, Bikaner (Raj.).

Sub: Paharpur Sandstone (Minor Mineral) Mining Project, Plot No. - 40 Mining Lease Area- 10.0691 Ha., with proposed production capacity of Mineral 1194075 TPA (ROM) (Saleable of Sand Stone- 716445 TPA, Sub grade Mineral-358222.50 TPA, Waste - 119407.50 TPA), Khasra No-1, at N/v-Paharpur, Tehsil- Roopwas, District -Bharatpur (Rajasthan) (Proposal No.- 77015).

This has reference to your application dated 18.05.2022 seeking environmental clearances for the above project under EIA Notification 2006. The proposal has been appraised as per prescribed procedure in the light of provisions under the EIA Notification 2006 on the basis of the mandatory documents enclosed with the application viz. the questionnaire, EIA, EMP and additional clarifications furnished in response to the observation of the State Level Expert Appraisal Committee Rajasthan, in its meeting held on 18th June, 2022.


2. Brief details of the Project:

| | |
|--|--|
| 1. Category / Item no.(in Schedule): | B-1, I(a) Minor Mineral |
| 2. Location of Project | Near village - Paharpur, Tehsil-Roopwas, District -Bharatpur (Rajasthan) |
| 3. Project Details M.L. No. /Production capacity/Khasra | Paharpur Sand Stone Mine (Minor Mineral) mining project with proposed production capacity of Mineral 1194075 TPA (ROM) (Saleable of Sand Stone- 716445 TPA, Sub grade Mineral-358222.50 TPA, Waste - 119407.50 TPA) Mining Lease Area- 10.0691 Ha. Plot No. - 40 Situated at N/v-Paharpur, Tehsil- Roopwas, District -Bharatpur (Rajasthan) of M/s R R Minerals Khasra No-01 |
| 4. Project Cost | Rs. 65309.7 Lacs |
| 5. Water Requirement & Source | 14.6 KLD (Tanker Water Supply from nearby village) |
| 6. Fuel & Energy | Yes, 600 LPD Diesel will be used for 4 nos. of D.G. Sets with |

ky

to the Lucknow Regional offices of MoEF/SEIAA by e-mail as well as hard copy duly signed by competent person of company.

17. The Mining Department will ensure that while executing the mining lease, if the mining lease forms a cluster of total area of more than 5.0 ha, in accordance with EIA notification dated 15.01.2016 and 01.07.2016, then such mining lease will be executed / registered only after public hearing has taken place for the entire cluster and there has been EIA/EMP study of the whole cluster. The Mining Department will further ensure that revised EC is also obtained by such mining lease holder (s) in the cluster.
18. The Mining lease holder shall, after ceasing mining operations, undertake re-grassing the mining area and any other area which may have been disturbed due to his mining activities and restored the land to a condition which is fit for growth of fodder, flora, fauna etc.



(P.K. Upadhyay)
Member Secretary,
SEIAA, Rajasthan

Jaipur, Dated:

No. F1 (4)/SEIAA/SEAC-Raj/Seckt/Project/Cat. B1(21219)/2021-22

Copy to following for information and necessary action:

1. Deputy Director, Integrated Regional Office, Jaipur, Ministry of Environment, Forest & Climate Change, Govt. of India, A- 209 & 218, ARANYA BHAWAN, Mahatma Gandhi Road, Jhalana Institutional Area, Jaipur - 304002 (Raj.).
2. Principal Secretary, Environment Department, Rajasthan, Jaipur.
3. Sh. Rajeeva Swarup, IAS (Retd.), Chairman, SEIAA, Room No. 101, Aravalli Bhawan, Jhalana Institutional Area, Jaipur.
4. Dr. Suresh Chandra, IFS (Retd.), Member, SEIAA, Room No. 103, Aravalli Bhawan, Jhalana Institutional Area, Jaipur.
5. Member Secretary, Rajasthan State Pollution Control Board, Jaipur for information & necessary action and to display this sanction on the website of the Rajasthan Pollution Control Board, Jaipur.
6. Member Secretary, SEAC Rajasthan.
7. Environment Management Plan- Division, Monitoring Cell, Environment, Forest & Climate Change, Govt. of India, Indira Paryavaran Bhawan, Jor Bagh Road, Aliganj, New Delhi-110003.
8. Director, Department of Mine & Geology, Court Chorha, Udaipur.
9. Commissioner, Agra Divisional and Chairman, TTZ Authority, Agra Development Authority, Jaipur House, Agra, U.P.-282010
10. LA., SEIAA, Jaipur with the direction to upload the copy of this Environment Clearance on the website.


M.S. SEIAA, (Rajasthan)

Signature Not Verified

Digitally signed by Sh. P.K.
Upadhyay
Member Secretary
Date: 6/23/2022 5:24:17 PM

State Level Environment Impact Assessment Authority, Rajasthan
Room No. 11, Aravalli Bhawan, Jhalana Institutional Area, Jaipur.

E-mail; selaams2021@gmail.com

No. F1 (4)/SEIAA/SEAC-Raj/Sectt/Project/Cat. B1(21570)/2021-22 Jaipur, Dated:

Shri Paras Sethi
S/o Shri Pradeep Sethi
ADD- R/o - House Number -189 New Friend Colony,
New delhi - 11025

Sub:EC of "Sandstone (Minor Mineral) Mining Project" of Plot.No.-41, Area 10.8143Ha., with Production capacity-6,04,500TPA (ROM) (Saleable Mineral 5,44,050 TPA and Waste-60,450TPA) in Paharpur Sandstone cluster Mining project, Khasra No.1, Situated at N/v Paharpur, Tehsil- Roopwas, District- Bharatpur (Rajasthan) (Proposal No.-79498).

This has reference to your application dated 02.07.2022, seeking environmental clearances for the above project under EIA Notification 2006. The proposal has been appraised as per prescribed procedure in the light of provisions under the EIA Notification 2006 on the basis of the mandatory documents enclosed with the application viz. the questionnaire, EIA, EMP and additional clarifications furnished in response to the observation of the State Level Expert Appraisal Committee Rajasthan, in its meeting held on 11th, 12th, 13th & 14th October, 2022


2. Brief details of the Project:


| | | |
|----|--|--|
| 1. | Category/Item no.(in Schedule): | B-1 |
| 2. | Location of Project | Near village: Paharpur, Tehsil-Roopwas, District -Bharatpur (Rajasthan) |
| 3. | Project Details M.L. No. /Production capacity | "Paharpur Sand Stone Mining Project" (Plot No.-41, Area-10.8143 Ha., Khasra no. 01) with Production capacity - 6,04,500 TPA (Rom) (Saleable Mineral - 5,44,050 TPA , Waste - 60,450 TPA) at Near village -Paharpur, Tehsil-Roopwas, District -Bharatpur (Rajasthan)by Shri ParasSethi S/o Shri PradeepSethi. |

hgf

to the Lucknow Regional offices of MoEF/SEIAA by e-mail as well as hard copy duly signed by competent person of company.

17. The Mining Department will ensure that while executing the mining lease, if the mining lease forms a cluster of total area of more than 5.0 ha, in accordance with EIA notification dated 15.01.2016 and 01.07.2016, then such mining lease will be executed / registered only after public hearing has taken place for the entire cluster and there has been EIA/EMP study of the whole cluster. The Mining Department will further ensure that revised EC is also obtained by such mining lease holder (s) in the cluster.
18. The Mining lease holder shall, after ceasing mining operations, undertake re-grassing the mining area and any other area which may have been disturbed due to his mining activities and restored the land to a condition which is fit for growth of fodder, flora, fauna etc.
19. This EC is being issued on the condition that the applied area is at a distance of more than 50 metres from the boundary of the closest forest area as stated by project proponent in Form I.





(P.K. Upadhyay)
Member Secretary,
SEIAA, Rajasthan

No. F1 (4)/SEIAA/SEAC-Raj/Sectt/Project/Cat. BI(21570)/2021-22 Jaipur, Dated:

Copy to following for information and necessary action:

1. Deputy Director, Integrated Regional Office, Jaipur, Ministry of Environment, Forest & Climate Change, Govt. of India, A- 209 & 218, ARANYA BHAWAN, Mahatma Gandhi Road, Jhalana Institutional Area, Jaipur- 304002 (Raj.).
2. Principal Secretary, Environment Department, Rajasthan, Jaipur.
3. Sh. Rajeeva Swarup, IAS (Retd.), Chairman, SEIAA, Room No. 101, Aravalli Bhawan, Jhalana Institutional Area, Jaipur.
4. Dr. Suresh Chandra, IFS (Retd.), Member, SEIAA, Room No. 103, Aravalli Bhawan, Jhalana Institutional Area, Jaipur.
5. Member Secretary, Rajasthan State Pollution Control Board, Jaipur for information & necessary action and to display this sanction on the website of the Rajasthan Pollution Control Board, Jaipur.
6. Member Secretary, SEAC Rajasthan.
7. Environment Management Plan- Division, Monitoring Cell, Environment, Forest & Climate Change, Govt. of India, Indira Paryavaran Bhawan, JorBagh Road, Aliganj, New Delhi-110003.
8. Director, Department of Mine & Geology, Court Chorha, Udaipur.
9. I.A., SEIAA, Jaipur with the direction to upload the copy of this Environment Clearance on the website.


M.S. SEIAA, (Rajasthan)

Validity unknown

Digitally signed by P.K. Upadhyay
Member Secretary
Date: 11/23/2022 5:15:48 PM
Page 23 of 23

State Level Environment Impact Assessment Authority, Rajasthan
 Room No. 11, Aravalli Bhawan, Jhalana Institutional Area, Jaipur.
 E-mail; selaams2021@gmail.com

No. F1 (4)/SEIAA/SEAC-Raj/Sectt/Project/Cat. B1(21232)/2021-22

Jaipur, Dated: **23 JUN 2022**

M/s. Shree Shyam Rolling Mill,
 Correspondence Address:- Plot No.-40/16,
 Kanheda Road, Achholi, Uda,
 Raipur(Chhatisgarh).

Sub: "Paharpur Sand Stone Mine (Minor Mineral) mining project ,Plot No 42 & Mining Lease Area-5.5686 Ha. with proposed production capacity 1,46,251 TPA (ROM) (Saleable Mineral- 1,17,000 TPA, Subgrade:- 7313 TPA & Waste- 21938 TPA), Khasra No-76 at N/v-Paharpur, Tehsil-Roopwas, District -Bharatpur (Rajasthan) (Proposal No. - 77080).

This has reference to your application dated 19.05.2022 seeking environmental clearances for the above project under EIA Notification 2006. The proposal has been appraised as per prescribed procedure in the light of provisions under the EIA Notification 2006 on the basis of the mandatory documents enclosed with the application viz. the questionnaire, EIA, EMP and additional clarifications furnished in response to the observation of the State Level Expert Appraisal Committee Rajasthan, in its meeting held on 18th June, 2022.

2. Brief details of the Project:

| | | | | | | | |
|----|---|--|-------------|-----------------------|-------------------------|----------------------------|------------------------|
| 1. | Cat/ Item no. (in schedule): | I (a)-B1 | | | | | |
| 2. | Location of the Project | Near village – Pahadpur, Tehsil:- Roopwas, District:- Bharatpur (Raj.) | | | | | |
| 3. | Project Details M.L No./ Production Capacity | Plot No.- | : | 42 | | | |
| | | Khasra No. | : | 76 | | | |
| | | Area | : | 5.5686 HECT. | | | |
| | | Production (TPA) | : | 1,46,251 (ROM) | | | |
| 4. | Project Cost | Project Cost: Rs 490 Lacs/-(in Rs.) | | | | | |
| 5. | Water requirement & Source | 8.0 KLD (Source : Water will be sourced from nearby villages) | | | | | |
| 6. | Fuel & Energy | 1 DG Set (50 KVA) As per requirement | | | | | |
| 7. | Environment Management Plan | Environment Management Plan Expenditures: | | | | | |
| | | Sr. No. | Description | Capital Cost Plot No. | Capital Cost Cluster(in | Recurring Cost Plot No. 42 | Recurring Cost Cluster |

Wj

to the Lucknow Regional offices of MoEF/SEIAA by e-mail as well as hard copy duly signed by competent person of company.

17. The Mining Department will ensure that while executing the mining lease, if the mining lease forms a cluster of total area of more than 5.0 ha, in accordance with EIA notification dated 15.01.2016 and 01.07.2016, then such mining lease will be executed / registered only after public hearing has taken place for the entire cluster and there has been EIA/EMP study of the whole cluster. The Mining Department will further ensure that revised EC is also obtained by such mining lease holder (s) in the cluster.
18. The Mining lease holder shall, after ceasing mining operations, undertake re-grassing the mining area and any other area which may have been disturbed due to his mining activities and restored the land to a condition which is fit for growth of fodder, flora, fauna etc.

(P.K. Upadhyay)
Member Secretary,
SEIAA, Rajasthan

Jaipur, Dated:

No. F1 (4)/SEIAA/SEAC-Raj/Sectt/Project/Cat. B1(21232)/2021-22

Copy to following for information and necessary action:

1. Deputy Director, Integrated Regional Office, Jaipur, Ministry of Environment, Forest & Climate Change, Govt. of India, A- 209 & 218, ARANYA BHAWAN, Mahatma Gandhi Road, Jhalana Institutional Area, Jaipur - 304002 (Raj.).
2. Principal Secretary, Environment Department, Rajasthan, Jaipur.
3. Sh. Rajeeva Swarup, IAS (Retd.), Chairman, SEIAA, Room No. 101, Aravalli Bhawan, Jhalana Institutional Area, Jaipur.
4. Dr. Suresh Chandra, IFS (Retd.), Member, SEIAA, Room No. 103, Aravalli Bhawan, Jhalana Institutional Area, Jaipur.
5. Member Secretary, Rajasthan State Pollution Control Board, Jaipur for information & necessary action and to display this sanction on the website of the Rajasthan Pollution Control Board, Jaipur.
6. Member Secretary, SEAC Rajasthan.
7. Environment Management Plan- Division, Monitoring Cell, Environment, Forest & Climate Change, Govt. of India, Indira Paryavaran Bhawan, Jor Bagh Road, Aliganj, New Delhi-110003.
8. Director, Department of Mine & Geology, Court Chorha, Udaipur.
9. Commissioner, Agra Divisional and Chairman, TTZ Authority, Agra Development Authority, Jaipur House, Agra, U.P.-282010
10. I.A., SEIAA, Jaipur with the direction to upload the copy of this Environment Clearance on the website.

M.S. SEIAA, (Rajasthan)

Signature valid

Digitally signed by P.K. Upadhyay
Member Secretary
Date: 6/23/2022 5:02:31 PM
Page 23 of 23

State Level Environment Impact Assessment Authority, Rajasthan
Room No. 11, Aravalli Bhawan, Jhalana Institutional Area, Jaipur.

E-mail; seiaams2021@gmail.com

No. F1 (4)/SEIAA/SEAC-Raj/Secit/Project/Cat. B1(21004)/2021-22

Jaipur, Dated: **23 JUN 2022**

Shri Deepraj Singh
Address- Laxmi Vilas Hotel,
Raghunath Niwas, Kakaji Kothi,
District - Bharatpur (Raj.).

Sub: Paharpur Sand Stone Mine (Minor Mineral) mining project with proposed production capacity of Mineral 624225.00 TPA (ROM) (Saleable of Sand Stone- 436957.50 TPA, Sub grade Mineral-124845.00 TPA, Waste - 62422.50 TPA), Mining Lease Area- 5.4280 Ha. Plot No. - 43, along with gang saw Situated at N/v- Paharpur, Tehsil- Roopwas, District -Bharatpur (Rajasthan) (Proposal No.- 74737).

This has reference to your application dated 3.04.2022 seeking environmental clearances for the above project under EIA Notification 2006. The proposal has been appraised as per prescribed procedure in the light of provisions under the EIA Notification 2006 on the basis of the mandatory documents enclosed with the application viz. the questionnaire, EIA, EMP and additional clarifications furnished in response to the observation of the State Level Expert Appraisal Committee Rajasthan, in its meeting held on 30th, 31st May & 01st June, 2022.

2. Brief details of the Project:

| | |
|--|--|
| 1. Category / Item no.(in Schedule) | B-1, 1(a) Minor Mineral |
| 2. Location of Project | Near village - Paharpur, Tehsil-Roopwas, District -Bharatpur (Rajasthan) |
| 3. Project Details M.L. No. /Production capacity/Khasra No. | Paharpur Sand Stone Mine (Minor Mineral) mining project with proposed production capacity of Mineral 624225.00 TPA (ROM) (Saleable of Sand Stone-436957.50 TPA, Sub grade Mineral-124845.00 TPA, Waste - 62422.50 TPA) Mining Lease Area- 5.4280 Ha. Plot No.- 43, along with gang saw Situated at N/v- Paharpur, Tehsil- Roopwas, District -Bharatpur (Rajasthan) Khasra No-74 & 76 |
| 4. Project Cost | Rs. 1829.65 Lakhs |



Form-V as prescribed under the environment (Protection) Rules, 1986, as amended subsequently on or before the 30th day of September every year, to the Rajasthan State Pollution Control Board/SEIAA and shall also be put on the website of the company along with the status of compliance of environmental clearance conditions and shall also be sent to the Lucknow Regional offices of MoEF/SEIAA by e-mail as well as hard copy duly signed by competent person of company.

17. The Mining Department will ensure that while executing the mining lease, if the mining lease forms a cluster of total area of more than 5.0 ha, in accordance with EIA notification dated 15.01.2016 and 01.07.2016, then such mining lease will be executed / registered only after public hearing has taken place for the entire cluster and there has been EIA/EMP study of the whole cluster. The Mining Department will further ensure that revised EC is also obtained by such mining lease holder (s) in the cluster.
18. The Mining lease holder shall, after ceasing mining operations, undertake re-grassing the mining area and any other area which may have been disturbed due to his mining activities and restored the land to a condition which is fit for growth of fodder, flora, fauna etc.

hy

(P.K. Upadhyay)
Member Secretary,
SEIAA, Rajasthan

No. F1 (4)/SEIAA/SEAC-Raj/Secit/Project/Cat. B1(21004)/2021-22

Jaipur, Dated:

Copy to following for information and necessary action:

| | |
|-----|--|
| 1. | Deputy Director, Integrated Regional Office, Jaipur, Ministry of Environment, Forest & Climate Change, Govt. of India, A- 209 & 218, ARANYA BHAWAN, Mahatma Gandhi Road, Jhalana Institutional Area, Jaipur - 304002 (Raj.). |
| 2. | Principal Secretary, Environment Department, Rajasthan, Jaipur. |
| 3. | Sh. Rajeeva Swarup, IAS (Retd.), Chairman, SEIAA, Room No. 101, Aravalli Bhawan, Jhalana Institutional Area, Jaipur. |
| 4. | Dr. Suresh Chandra, IFS (Retd.), Member, SEIAA, Room No. 103, Aravalli Bhawan, Jhalana Institutional Area, Jaipur. |
| 5. | Member Secretary, Rajasthan State Pollution Control Board, Jaipur for information & necessary action and to display this sanction on the website of the Rajasthan Pollution Control Board, Jaipur. |
| 6. | Member Secretary, SEAC Rajasthan. |
| 7. | Environment Management Plan- Division, Monitoring Cell, Environment, Forest & Climate Change, Govt. of India, Indira Paryavaran Bhawan, Jor Bagh Road, Aliganj, New Delhi-110003. |
| 8. | Director, Department of Mine & Geology, Court Chorha, Udaipur. |
| 9. | Commissioner, Agra Divisional and Chairman, TTZ Authority, Agra Development Authority, Jaipur House, Agra, U.P. - 282010. |
| 10. | I.A., SEIAA, Jaipur with the direction to upload the copy of this Environment Clearance on the website. |

hy

M.S. SEIAA, (Rajasthan)

Signature Not Verified
Digitally signed by Sh. P.K.
Upadhyay
Member Secretary
Date: 6/23/2022 9:18:22 PM

Details of Mining Leases of Mineral Sand Stone Near village Paharapur (Block A and B) Tehsil Roopwas Dist Bharatpur

| S.No. | ML No. | Lease Holder Name & Address | Area (in Hect.) | Lease Period registration date to 50 year | FROM | TO | LATITUDE | LONGITUDE |
|-------|--------|---|-----------------|---|------|----|----------------|----------------|
| 1 | 3/2022 | Anil Kantiprasad Poddar 82/B, PARADISE APARTMENT 44, NEPEAN SEA ROAD MUMBAI MALABAR HILL MUMBAI (Mumbai, Mumbai, Maharashtra) | 4.2139 | 28.06.2022 to 50 Year | FRP | X | 26°55'38.7085" | 77°30'09.3065" |
| | | | | | X | A | 26°55'38.4405" | 77°30'08.8526" |
| | | | | | A | B | 26°55'35.1359" | 77°30'03.5541" |
| | | | | | B | C | 26°55'41.9171" | 77°29'58.2551" |
| | | | | | C | D | 26°55'43.1462" | 77°30'00.6930" |
| | | | | | D | E | 26°55'43.2717" | 77°30'04.8054" |
| | | | | | E | F | 26°55'41.5819" | 77°30'04.8555" |
| | | | | | F | G | 26°55'41.2411" | 77°30'07.8813" |
| 2 | 4/2022 | M/S Jai Gitaaj Stones Ayuwani Singh Nagar, 19/201, Maharani farm, Durgapura, Jaipur (Jaipur, Jaipur, Rajasthan) | 4.6658 | 19.10.2022 to 50 Year | G | A | 26°55'38.4405" | 77°30'08.8526" |
| | | | | | FRP | X | 26°55'38.7085" | 77°30'09.3065" |
| | | | | | X | A | 26°55'38.4405" | 77°30'08.8526" |
| | | | | | A | B | 26°55'31.5612" | 77°29'57.7021" |
| | | | | | B | C | 26°55'25.8670" | 77°30'01.1871" |
| | | | | | C | D | 26°55'34.3591" | 77°30'09.1344" |
| | | | | | D | A | 26°55'38.4405" | 77°30'08.8526" |
| | | | | | FRP | X | 26°55'38.7085" | 77°30'09.3065" |
| 3 | 5/2022 | Anil Kantiprasad Poddar 82/B, PARADISE APARTMENT 44, NEPEAN SEA ROAD MUMBAI MALABAR HILL MUMBAI (Mumbai, Mumbai, Maharashtra) | 4.0000 | 28.06.2022 to 50 Year | X | A | 26°55'35.1359" | 77°30'03.5541" |
| | | | | | A | B | 26°55'40.5609" | 77°29'59.2683" |
| | | | | | B | C | 26°55'36.9881" | 77°29'51.2161" |
| | | | | | C | D | 26°55'31.5632" | 77°29'57.2021" |
| | | | | | D | A | 26°55'35.1359" | 77°30'03.5541" |
| | | | | | X | A | 26°55'35.1359" | 77°30'03.5541" |
| | | | | | A | B | 26°55'40.5609" | 77°29'59.2683" |
| | | | | | B | C | 26°55'36.9881" | 77°29'51.2161" |

सहायक निदेशक
खान एवं भू-विकास विभाग,
रूपवास बिल्डिंग भरोहर

| 4 | 6/2022 | And K. Anand Prasad Pvt Ltd R7 D, PARADISE, APARTMENT 44, NEPLANSI A ROAD MUMBAI MAYABAR III E, MUMBAI (Mumbai, Maharashtra) | 4.1769 | 28.06.2022 to 30 year | FRP | X | 26°55'38.7085" | 77°30'09.3065" |
|---|---------|--|--------|-----------------------|-----|---|----------------|----------------|
| | | | | | | | | |
| 5 | 7/2022 | Infiniti Stores India Private Limited HANUMAN NAGAR VISTAR H.E. 693, VAISHALI NAGAR, JAIPUR (Jaipur, Rajasthan) | 4.0501 | 10.06.2022 to 50 year | X | Y | 26°55'35.1159" | 77°30'01.2543" |
| | | | | | Y | A | 26°55'40.5649" | 77°29'59.2685" |
| | | | | | A | B | 26°55'33.4154" | 77°29'47.1642" |
| | | | | | B | C | 26°55'36.1278" | 77°29'45.1713" |
| | | | | | C | D | 26°55'40.8617" | 77°29'53.1904" |
| | | | | | D | E | 26°55'40.7690" | 77°29'53.8143" |
| | | | | | E | F | 26°55'43.1669" | 77°29'54.3124" |
| | | | | | F | G | 26°55'43.1123" | 77°29'57.3917" |
| | | | | | G | A | 26°55'40.5609" | 77°29'59.2685" |
| | | | | | FRP | X | 26°55'38.7085" | 77°30'09.3065" |
| 6 | 8/2022 | Kamla Stone Suppliers NEAR VILLAGE BASMAL, BANSI PATAIPUR TEHSIL ROOPWAS DIST BHILAIPTUR (Roopwas, Bharatpur, Rajasthan) | 4.0000 | 08.08.2022 to 50 year | X | Y | 26°55'27.9905" | 77°29'51.1501" |
| | | | | | Y | A | 26°55'36.1278" | 77°29'45.1713" |
| | | | | | A | B | 26°55'39.7006" | 77°29'51.2234" |
| | | | | | B | C | 26°55'40.8595" | 77°29'50.5684" |
| | | | | | C | D | 26°55'44.1143" | 77°29'48.3109" |
| | | | | | D | E | 26°55'45.2937" | 77°29'47.2878" |
| | | | | | E | F | 26°55'46.1153" | 77°29'46.3094" |
| | | | | | F | G | 26°55'47.0991" | 77°29'44.7779" |
| | | | | | G | H | 26°55'42.2763" | 77°29'44.0092" |
| | | | | | H | I | 26°55'38.7594" | 77°29'43.3081" |
| 7 | 9/2022 | Kamla Stone Suppliers NEAR VILLAGE BASMAL, BANSI PATAIPUR TEHSIL ROOPWAS DIST BHILAIPTUR (Roopwas, Bharatpur, Rajasthan) | 4.0000 | 08.08.2022 to 50 year | I | A | 26°55'36.1278" | 77°29'45.1713" |
| | | | | | FRP | X | 26°55'38.7085" | 77°30'09.3065" |
| | | | | | X | A | 26°55'31.5632" | 77°29'57.2021" |
| | | | | | A | B | 26°55'36.0881" | 77°29'53.2163" |
| | | | | | B | C | 26°55'33.4154" | 77°29'47.1642" |
| 8 | 10/2022 | Kamla Stone Suppliers NEAR VILLAGE BASMAL, BANSI PATAIPUR TEHSIL ROOPWAS DIST BHILAIPTUR (Roopwas, Bharatpur, Rajasthan) | 4.0000 | 08.08.2022 to 50 year | C | D | 26°55'27.9905" | 77°29'51.1501" |
| | | | | | D | A | 26°55'31.5632" | 77°29'57.2021" |

| 7 | 0.2022 | Devdasbhat Royalties Private Limited C-10-1, HANUMAN NAGAR, VAISHALI NAGAR, JAIPUR R. RAJASTHAN (Jaipur, Rajasthan) | 4.2467 | 16.06.2023 to 50 year | FRP | X | 26°55'38.7085" | 77°30'09.3065" |
|---|---------|---|--------|-----------------------|-----|---|----------------|----------------|
| 8 | 10.2022 | Devdasbhat Royalties Private Limited C-10-1, HANUMAN NAGAR, VAISHALI NAGAR, JAIPUR R. RAJASTHAN (Jaipur, Rajasthan) | 5.2723 | 23.12.2022 to 50 year | X | A | 26°55'31.5632" | 77°29'57.2021" |
| | | | | | A | B | 26°55'27.9905" | 77°29'51.1501" |
| | | | | | B | C | 26°55'20.6397" | 77°29'56.5507" |
| | | | | | C | D | 26°55'25.8651" | 77°30'01.3843" |
| | | | | | D | A | 26°55'31.5632" | 77°29'57.2021" |
| 9 | 11.2022 | Krishna Associates 456, KRISHNA NAGAR, BHARATI R (Bharatpur, Bharatpur, Rajasthan) | 5.9743 | 27.12.22 to 50 Year | FRP | X | 26°55'38.7085" | 77°30'09.3065" |
| | | | | | X | A | 26°55'27.9905" | 77°29'51.1501" |
| | | | | | A | B | 26°55'24.4176" | 77°29'45.0981" |
| | | | | | B | C | 26°55'16.0091" | 77°29'51.2760" |
| | | | | | C | D | 26°55'20.6381" | 77°29'56.5491" |
| | | | | | D | A | | |
| | | | | | FRP | X | 26°55'38.7085" | 77°30'09.3065" |
| | | | | | X | A | 26°55'27.9905" | 77°29'51.1501" |
| | | | | | A | B | 26°55'24.4176" | 77°29'45.0981" |
| | | | | | B | C | 26°55'31.1399" | 77°29'40.1589" |
| | | | | | C | D | 26°55'31.9368" | 77°29'41.6029" |
| | | | | | D | E | 26°55'33.7907" | 77°29'40.1347" |
| | | | | | E | F | 26°55'36.4420" | 77°29'44.9388" |
| | | | | | F | A | | |

25/11/23
महोदय
रजि. नं. 1/2023
रजि. नं. 1/2023

| 10 | 12-2022 | Om Prakash Singh C/o Rajendra Singh 17-A, Jaipur Convention Jaipur | 4.1680 | 28.07.2023 to 50 year | FRP | X | 26°55'38.7085" | 77°30'09.3065" |
|----|---------|--|--------|-----------------------|-----|---|----------------|----------------|
| 11 | 13-2022 | A. Sri Agrawal S/o Vijay Kumar Agrawal, Vijay Colony, Rajana Tehsil Rayana Dist Bharatpur (Rayana, Bharatpur, Rajasthan) | 5.7608 | 28.07.2022 to 50 year | X | Y | 26°55'24.4176" | 77°29'45.0981" |
| | | | | | Y | A | 26°55'27.9438" | 77°29'42.5073" |
| | | | | | A | B | 26°55'21.7250" | 77°29'31.9740" |
| | | | | | B | C | 26°55'25.2096" | 77°29'29.4136" |
| | | | | | C | D | 26°55'31.1400" | 77°29'40.1589" |
| | | | | | D | A | 26°55'27.9438" | 77°29'42.5073" |
| 12 | 14-2022 | Des dashrath Royalties Private Limited C-10/L, HANUMAN NAGAR, VAISHALI NAGAR, JAIPUR, RAJASTHAN (Jaipur, Rajasthan) | 5.0814 | 10.06.2022 to 50 year | FRP | X | 26°55'38.7085" | 77°30'09.3065" |
| | | | | | X | Y | 26°55'24.4176" | 77°29'45.0981" |
| | | | | | Y | A | 26°55'21.4339" | 77°29'47.2903" |
| | | | | | A | B | 26°55'15.2153" | 77°29'36.7572" |
| | | | | | B | C | 26°55'18.4702" | 77°29'34.3656" |
| | | | | | C | D | 26°55'24.6889" | 77°29'44.8988" |
| | | | | | D | A | 26°55'24.6889" | 77°29'44.8988" |
| | | | | | FRP | X | 26°55'38.7085" | 77°30'09.3065" |
| | | | | | X | Y | 26°55'24.4176" | 77°29'45.0981" |
| | | | | | Y | A | 26°55'24.6889" | 77°29'44.8988" |
| | | | | | A | B | 26°55'18.4702" | 77°29'34.3656" |
| | | | | | B | C | 26°55'21.7250" | 77°29'31.9740" |
| | | | | | C | D | 26°55'27.9438" | 77°29'42.5073" |
| | | | | | D | A | 26°55'24.6889" | 77°29'44.8988" |
| | | | | | FRP | X | 26°55'38.7085" | 77°30'09.3065" |
| | | | | | X | Y | 26°55'24.4176" | 77°29'45.0981" |
| | | | | | Y | A | 26°55'24.6889" | 77°29'44.8988" |
| | | | | | A | B | 26°55'18.4702" | 77°29'34.3656" |

सहायक
खान पंचायत
जापुर, राजस्थान

| 13 | 15/2022 | And Kantiyasaad Pochkar & B. PABHATIA APARTMENT 44, NUTPLANE A ROAD MIDHANI MALADHAR III E MUMBAI (Mumbai, Maharashtra) | 4.4934 | 28.06.2022 to 50 year | ERP | X | 26°55'38.7025" | 77°30'09.3065" |
|----|---------|--|--------|-----------------------|-----|---|----------------|----------------|
| | | | | | X | | 26°55'24.4176" | 77°29'45.1081" |
| | | | | | Y | | 26°55'21.4139" | 77°29'47.2903" |
| | | | | | A | | 26°55'15.2151" | 77°29'36.7572" |
| | | | | | B | | 26°55'12.7199" | 77°29'38.5903" |
| | | | | | C | | 26°55'16.4171" | 77°29'46.9592" |
| | | | | | D | | 26°55'15.0396" | 77°29'49.9580" |
| | | | | | E | | 26°55'16.0019" | 77°29'51.2145" |
| | | | | | F | | 26°55'21.4139" | 77°29'47.2903" |
| | | | | | ERP | X | 26°54'30.0747" | 77°27'59.6211" |
| 14 | 16/2022 | Madhukar Malviya & Co Shree Siddhanta Malviya, 3/174, Khushi Colony Bariswara, (Bariswara, Bariswara, Rajasthan) | 5.6000 | 01.11.2022 to 50 year | X | | 26°54'40.5940" | 77°28'26.1294" |
| | | | | | A | | 26°54'44.2754" | 77°28'35.4054" |
| | | | | | B | | 26°54'50.2152" | 77°28'32.4722" |
| | | | | | C | | 26°54'46.5337" | 77°28'23.1961" |
| | | | | | D | | 26°54'40.5940" | 77°28'26.1294" |
| | | | | | ERP | X | 26°54'30.0747" | 77°27'59.6211" |
| 15 | 17/2022 | B B Distributions Private Limited 2nd Floor House No. 69 Khy. No. 1/6-25, Gali No. 21/69, H.K.A-1 Sant Nagar, Barari, North Delhi (New Delhi, New Delhi, New Delhi) | 4.0000 | 25.08.2022 to 50 year | X | | 26°54'37.9643" | 77°28'19.5039" |
| | | | | | A | | 26°54'40.5940" | 77°28'26.1294" |
| | | | | | B | | 26°54'46.5337" | 77°28'23.1961" |
| | | | | | C | | 26°54'52.4735" | 77°28'20.2628" |
| | | | | | D | | 26°54'37.9643" | 77°28'19.5039" |

328
2022

| | | | | | | | | |
|----|---------|---|--------|-----------------------|-----|---|----------------|----------------|
| 16 | 18/2022 | Pankaj Tiwari S/O Dinesh Kumar Tiwari R/o 6, Toka Pula ke Pass, Rishi Colony, Durgapura Rajasthan (Jaipur, Rajasthan) | 4,0000 | 07.09.2022 to 50 year | FRP | X | 26°54'30.0747" | 77°27'59.6277" |
| 17 | 19/2022 | R B Distributors Private Limited 2nd Floor House No. 69 Kh.No. 136/25, Gali No. 21/69, BLK-A-1 Sant Nagar, Burari, North Delhi (New Delhi, New Delhi, New Delhi) | 4,0000 | 25.08.2022 to 50 year | X | A | 26°54'35.3345" | 77°28'12.8784" |
| | | | | | A | B | 26°54'37.9643" | 77°28'19.5039" |
| | | | | | B | C | 26°54'43.9040" | 77°28'16.5705" |
| | | | | | C | D | 26°54'41.2742" | 77°28'09.9449" |
| | | | | | D | A | 26°54'35.3345" | 77°28'12.8784" |
| 18 | 20/2022 | Infinity Nivesh India Private Limited HANUMAN NAGAR VISHAL NAGAR, VAISHALI NAGAR, JAIPUR (Jaipur, Rajasthan) | 4,0000 | 16.06.2023 to 50 year | FRP | X | 26°54'30.0747" | 77°27'59.6277" |
| | | | | | A | A | 26°54'32.7047" | 77°28'06.2530" |
| | | | | | A | B | 26°54'35.3345" | 77°28'12.8784" |
| | | | | | B | C | 26°54'41.2742" | 77°28'09.9449" |
| | | | | | C | D | 26°54'38.6443" | 77°28'03.3194" |
| 19 | 21/2022 | Desdharath Royalties Private Limited C-10/1, HANUMAN NAGAR, VAISHALI NAGAR, JAIPUR, RAJASTHAN (Jaipur, Rajasthan) | 5,1880 | 16.06.2023 to 50 year | D | A | 26°54'32.7047" | 77°28'06.2530" |
| | | | | | FRP | A | 26°54'30.0747" | 77°27'59.6277" |
| | | | | | A | B | 26°54'32.7047" | 77°28'06.2530" |
| | | | | | B | C | 26°54'38.6443" | 77°28'03.3194" |
| | | | | | C | D | 26°54'36.0144" | 77°27'56.6940" |
| | | | | | FRP | A | 26°54'30.0747" | 77°27'59.6277" |
| | | | | | A | B | 26°54'32.7047" | 77°28'06.2530" |
| | | | | | B | C | 26°54'38.6443" | 77°28'03.3194" |
| | | | | | C | D | 26°54'36.0144" | 77°27'56.6940" |
| | | | | | D | A | 26°54'30.0747" | 77°27'59.6277" |

| | | | | | | | | |
|----|---------|---|--------|-----------------------|-----|---|----------------|----------------|
| 20 | 22/2022 | S.N. Group NEAR GOVERNMENT SENIOR SECONDARY SCHOOL, HOUSE NUMBER 35/17 VILLAGE TARBEETPUR THUSIL BAYANA DIST BHILAKATPUR (Bayana, Bharatpur, Rajasthan) | 4.0000 | 29.08.2022 to 50 year | FRP | X | 26°54'30.0747" | 77°27'59.6277" |
| 21 | 23/2022 | Jagan Choudhary Village Nagla Chhitar, Uchchalin Tehsil Roopwas Dist Bharatpur (Roopwas, Bharatpur, Rajasthan) | 4.0000 | 14.09.2022 to 50 year | X | A | 26°54'36.0144" | 77°27'56.6940" |
| | | | | | A | B | 26°54'38.6443" | 77°28'03.3194" |
| | | | | | B | C | 26°54'44.5840" | 77°28'00.3858" |
| | | | | | C | D | 26°54'41.9540" | 77°27'53.7603" |
| | | | | | D | A | 26°54'36.0144" | 77°27'56.6940" |
| | | | | | FRP | X | 26°54'30.0747" | 77°27'59.6277" |
| 22 | 24/2022 | Parikaj Tiwari S/O Devendra Kumar Tiwari R/o 6, Tonk Pulia ke Pass, Rishi Colony, Durgapura Rajasthan (Jaipur, Jaipur, Rajasthan) | 4.0000 | 07.09.2022 to 50 year | X | A | 26°54'36.0144" | 77°27'56.6940" |
| | | | | | A | B | 26°54'38.6443" | 77°28'03.3194" |
| | | | | | B | C | 26°54'44.5840" | 77°28'00.3858" |
| | | | | | C | D | 26°54'41.9540" | 77°27'53.7603" |
| | | | | | D | A | 26°54'36.0144" | 77°27'56.6940" |
| | | | | | FRP | X | 26°54'30.0747" | 77°27'59.6277" |
| | | | | | X | Y | 26°54'36.0144" | 77°27'56.6940" |
| | | | | | Y | A | 26°54'41.2742" | 77°28'09.9449" |
| | | | | | A | B | 26°54'43.9040" | 77°28'16.5705" |
| | | | | | B | C | 26°54'49.8438" | 77°28'13.6370" |
| | | | | | C | D | 26°54'47.2139" | 77°28'07.0114" |
| | | | | | D | A | 26°54'41.2742" | 77°28'09.9449" |

35/17
सहायक
जिला
महोदय
राजस्थान

| | | | | | | | | |
|----|---------|--|--------|-----------------------|-----|---|----------------|----------------|
| 23 | 25/2022 | K.K. Gupta Construction Pvt. Ltd. 36/1, Swarnop Vihar Complex, Sec. 11, Hiran Magri, Udaipur (Raj 1 Udaipur, Udaipur, Rajasthan) | 4.0000 | 10.06.2022 to 50 year | FRP | X | 26°54'30.0747" | 77°27'59.6277" |
| 24 | 26/2022 | Deep Raj Singh LAXMI VILAS HOTEL, RAGHUNATH NIWAS, KAKADI KOHIL, BHARATPUR (Bharatpur, Bharatpur, Rajasthan) | 5.6000 | 15.07.2022 to 50 year | X | Y | 26°54'36.0144" | 77°27'56.6940" |
| | | | | | Y | A | 26°54'43.9040" | 77°28'16.5705" |
| | | | | | A | B | 26°54'46.5337" | 77°28'23.1961" |
| | | | | | B | C | 26°54'52.4735" | 77°28'20.2628" |
| | | | | | C | D | 26°54'49.8438" | 77°28'13.6370" |
| | | | | | D | A | 26°54'43.9040" | 77°28'16.5705" |
| | | | | | FRP | X | 26°54'30.0747" | 77°27'59.6277" |
| | | | | | X | Y | 26°54'36.0144" | 77°27'56.6940" |
| | | | | | Y | A | 26°54'46.5337" | 77°28'23.1961" |
| | | | | | A | B | 26°54'50.2152" | 77°28'32.4722" |
| 25 | 27/2022 | Devdasrath Royalties Private Limited C-33 SECOND FLOOR LAL KHOTI NEAR VIDHAN SABHA (Jaipur, Jaipur, Rajasthan) | 4.0040 | 10.06.2022 to 50 year | B | C | 26°54'56.1550" | 77°28'29.5389" |
| | | | | | C | D | 26°55'02.0947" | 77°28'26.6056" |
| | | | | | D | A | 26°54'46.5337" | 77°28'23.1961" |
| | | | | | FRP | X | 26°54'30.0747" | 77°27'59.6277" |
| | | | | | X | Y | 26°54'41.9540" | 77°27'53.7603" |
| | | | | | Y | A | 26°54'53.5254" | 77°28'22.9111" |
| | | | | | A | B | 26°54'56.1550" | 77°28'29.5389" |
| | | | | | B | C | 26°55'05.9408" | 77°28'24.7062" |
| | | | | | C | D | 26°55'05.5813" | 77°28'23.9139" |
| | | | | | D | E | 26°55'01.3609" | 77°28'22.5656" |
| | | | | | E | F | 26°55'02.1117" | 77°28'21.4171" |
| | | | | | F | G | 26°55'00.6947" | 77°28'19.3782" |
| | | | | | G | A | 26°54'53.5254" | 77°28'22.9111" |
| | | | | | A | | | |

358
समाप्त
जाने ०६/०७/२०२२
नियमित रूप से

| | | | | | | | | |
|----|---------|--|--------|-----------------------|-----|---|----------------|----------------|
| 26 | 28/2022 | Induslathery Roy alias Pst Limited A-161, Ayodhya Marg, Haruman Nagar, Opposite Community Center, Jaipur 302021, Rajasthan (Jaipur, Jaipur, Rajasthan) | 4.5467 | 10.06.2022 to 50 year | FRP | X | 26°54'30.0747" | 77°27'59.6277" |
| 27 | 29/2022 | Shiv Shankar Stone Suppliers VILLAGE MURRKL, TEHSIL BAYANA DIST BHARATPUR (Bayana, Bharatpur, Rajasthan) | 4.6156 | 21.11.2022 to 50 year | X | Y | 26°54'41.9540" | 77°27'53.7603" |
| | | | | | Y | A | 26°54'50.7642" | 77°28'15.9560" |
| | | | | | A | B | 26°54'53.5254" | 77°28'22.9131" |
| | | | | | B | C | 26°55'00.6926" | 77°28'19.3715" |
| | | | | | C | D | 26°54'55.9669" | 77°28'13.3865" |
| | | | | | D | A | 26°54'50.7642" | 77°28'15.9560" |
| | | | | | FRP | X | 26°54'30.0747" | 77°27'59.6277" |
| 28 | 30/2022 | Sunlight Minerals 9A, Paramout Villa Shyamla Hills Bhopal (Bhopal, Bhopal, Madhya Pradesh) | 4.5037 | 20.12.2022 to 50 year | X | Y | 26°54'41.9540" | 77°27'53.7603" |
| | | | | | Y | A | 26°54'44.8470" | 77°28'01.0184" |
| | | | | | A | B | 26°54'47.7399" | 77°28'08.3365" |
| | | | | | B | C | 26°54'53.3752" | 77°28'05.5533" |
| | | | | | C | D | 26°54'51.2529" | 77°28'00.1429" |
| | | | | | D | E | 26°54'51.5796" | 77°27'59.9816" |
| | | | | | E | F | 26°54'51.6435" | 77°27'57.6929" |
| | | | | | F | A | 26°54'44.8470" | 77°28'01.0184" |
| | | | | | FRP | X | 26°54'30.0747" | 77°27'59.6277" |
| | | | | | X | Y | 26°54'41.9540" | 77°27'53.7603" |
| | | | | | Y | A | 26°54'47.7399" | 77°28'08.3365" |

3302

समय २०२२

समय २०२२

| 2 | 31/2022 | Kamlesh Kulkarni 133B, HARPUR ROAD, B3 PRAJATI HOUSING, HARPUR MARG WADHANI PALI (Pali, Pali, Rajasthan) | 4.7754 | 07/09/2022 to 30/09/2022 | IRP | X | 26°54'41.9540" | 77°27'59.6277" |
|----|---------|--|--------|--------------------------|-----|---|----------------|----------------|
| | | | | | | | | |
| 26 | 31/2022 | Santosh Minerals Pvt. Ltd., PAPA MOUNT VILLAGE, SHYAMLA HILLS BHOPAL (Bhopal, Madhya Pradesh) | 5.8768 | 20/12/2022 to 30/09/2022 | X | A | 26°54'41.9540" | 77°27'53.7603" |
| | | | | | A | B | 26°54'44.8470" | 77°28'01.0184" |
| | | | | | B | C | 26°54'49.0647" | 77°27'58.9948" |
| | | | | | C | D | 26°54'45.0728" | 77°27'49.0896" |
| | | | | | D | E | 26°54'42.9206" | 77°27'49.0430" |
| | | | | | E | F | 26°54'41.0467" | 77°27'51.4744" |
| | | | | | F | A | 26°54'41.9540" | 77°27'53.7603" |
| | | | | | IRP | X | 26°54'41.9540" | 77°27'59.6277" |
| | | | | | X | Y | 26°54'41.9540" | 77°27'53.7603" |
| | | | | | Y | Z | 26°54'44.8470" | 77°28'01.0184" |
| | | | | | Z | A | 26°54'49.0647" | 77°27'58.9948" |
| | | | | | A | B | 26°54'51.6419" | 77°27'57.6922" |
| | | | | | B | C | 26°54'51.8586" | 77°27'49.1271" |
| 28 | 31/2022 | Santosh Minerals Pvt. Ltd., PAPA MOUNT VILLAGE, SHYAMLA HILLS BHOPAL (Bhopal, Madhya Pradesh) | 5.8768 | 20/12/2022 to 30/09/2022 | C | D | 26°54'50.6948" | 77°27'46.1953" |
| | | | | | D | E | 26°54'47.9130" | 77°27'49.1070" |
| | | | | | E | F | 26°54'45.0749" | 77°27'49.0896" |
| | | | | | F | A | 26°54'49.0647" | 77°27'58.9948" |
| | | | | | IRP | X | 26°54'49.0647" | 77°27'59.6277" |
| | | | | | X | Y | 26°54'41.9540" | 77°27'53.7603" |
| | | | | | Y | Z | 26°54'44.8470" | 77°28'01.0184" |
| | | | | | Z | A | 26°54'49.0647" | 77°27'58.9948" |
| | | | | | A | B | 26°54'51.6419" | 77°27'57.6922" |
| | | | | | B | C | 26°54'51.8586" | 77°27'49.1271" |
| | | | | | C | D | 26°54'50.6948" | 77°27'46.1953" |
| | | | | | D | E | 26°54'47.9130" | 77°27'49.1070" |
| | | | | | E | F | 26°54'45.0749" | 77°27'49.0896" |
| 30 | 31/2022 | Santosh Minerals Pvt. Ltd., PAPA MOUNT VILLAGE, SHYAMLA HILLS BHOPAL (Bhopal, Madhya Pradesh) | 5.8768 | 20/12/2022 to 30/09/2022 | F | A | 26°54'49.0647" | 77°27'58.9948" |
| | | | | | IRP | X | 26°54'49.0647" | 77°27'59.6277" |
| | | | | | X | Y | 26°54'41.9540" | 77°27'53.7603" |
| | | | | | Y | Z | 26°54'44.8470" | 77°28'01.0184" |
| | | | | | Z | A | 26°54'49.0647" | 77°27'58.9948" |
| | | | | | A | B | 26°54'51.6419" | 77°27'57.6922" |
| | | | | | B | C | 26°54'51.8586" | 77°27'49.1271" |
| | | | | | C | D | 26°54'50.6948" | 77°27'46.1953" |
| | | | | | D | E | 26°54'47.9130" | 77°27'49.1070" |
| | | | | | E | F | 26°54'45.0749" | 77°27'49.0896" |
| | | | | | F | A | 26°54'49.0647" | 77°27'58.9948" |
| | | | | | IRP | X | 26°54'49.0647" | 77°27'59.6277" |
| | | | | | X | Y | 26°54'41.9540" | 77°27'53.7603" |

28/12/2022
28/12/2022
28/12/2022

| | | | | | | | | | |
|----|---------|---|---------|-----------------------|---|-----|---|----------------|----------------|
| 32 | 34/2022 | Om Prakash Singh C/o Divyendra Singh 17 A-3, Jaipur Secretariat Jaipur | | 10.6654 | - | FRP | A | 26°56'24.1992" | 77°29'54.4777" |
| 33 | 35/2022 | India e hub Services Pvt. Ltd. 602, Ruchi Apartment, Behind Sai Service Petrol Pump, J.M. Road, Pune | 10.4170 | 26.07.2023 to 50 year | | A | B | 26°56'33.2564" | 77°29'52.7109" |
| | | | | | | B | C | 26°56'32.9176" | 77°29'50.5460" |
| | | | | | | C | D | 26°56'40.1788" | 77°29'49.0841" |
| | | | | | | D | E | 26°56'40.9867" | 77°29'54.0769" |
| | | | | | | E | F | 26°56'37.0772" | 77°29'54.0936" |
| | | | | | | F | G | 26°56'33.0587" | 77°30'01.3655" |
| | | | | | | G | H | 26°56'26.4151" | 77°30'04.4916" |
| | | | | | | H | A | 26°56'24.1992" | 77°29'54.4777" |
| | | | | | | FRP | A | 26°56'31.1307" | 77°29'39.0859" |
| | | | | | | A | B | 26°56'37.7199" | 77°29'33.3687" |
| 34 | 36/2022 | India e hub Services Pvt. Ltd. 602, Ruchi Apartment, Behind Sai Service Petrol Pump, J.M. Road, Pune | 10.1223 | | | B | C | 26°56'42.6523" | 77°29'40.1968" |
| | | | | | | C | D | 26°56'39.3947" | 77°29'44.2387" |
| | | | | | | D | E | 26°56'40.1788" | 77°29'49.0841" |
| | | | | | | E | F | 26°56'32.9176" | 77°29'50.5470" |
| | | | | | | F | A | 26°56'31.1307" | 77°29'39.0859" |
| | | | | | | FRP | X | 26°56'31.1307" | 77°29'39.0859" |
| | | | | | | X | A | 26°56'37.7199" | 77°29'33.3687" |
| | | | | | | A | B | 26°56'50.6161" | 77°29'22.1784" |
| | | | | | | B | C | 26°56'54.7945" | 77°29'27.9636" |
| | | | | | | C | D | 26°56'48.0515" | 77°29'33.8136" |
| | | | | | | D | E | 26°56'43.7264" | 77°29'36.1539" |
| | | | | | | E | F | 26°56'42.6716" | 77°29'40.2234" |
| | | | | | | F | A | 26°56'31.1307" | 77°29'33.3687" |


 Divyendra Singh
 17 A-3, Jaipur Secretariat
 Jaipur

| 35 | 37/2022 | Learn And Excel Private Limited FLAT NO A 808, MANTRI CELESTIA, 126 AND 127, NANAKRAMGUDA, HYDERABAD, TELANGANA, (Nanakramguda, Hyderabad, Andhra Pradesh) | 10.4482 | 30.09.2022 to 30 year | FRP | X | 26°56'31.1307" | 77°29'39.0859" |
|----|---------|--|---------|-----------------------|-----|---|----------------|----------------|
| 36 | 38/2022 | Auf Ali D-135 KAILASH MARG, BANI PARK, JAIPUR (Jaipur, Rajasthan) | 10.5995 | 21.03.2023 to 50 year | X | Y | 26°56'50.6161" | 77°29'22.1784" |
| | | | | | Y | A | 26°56'54.7945" | 77°29'27.9626" |
| | | | | | A | B | 26°56'00.9091" | 77°29'36.4276" |
| | | | | | B | C | 26°56'58.8301" | 77°29'37.4541" |
| | | | | | C | D | 26°56'58.4053" | 77°29'38.7471" |
| | | | | | D | E | 26°56'52.4040" | 77°29'42.4391" |
| | | | | | E | F | 26°56'49.2884" | 77°29'43.6954" |
| | | | | | F | G | 26°56'44.7609" | 77°29'43.2255" |
| | | | | | G | H | 26°56'46.1003" | 77°29'38.3770" |
| | | | | | H | I | 26°56'50.4896" | 77°29'39.7013" |
| | | | | | I | J | 26°56'50.5319" | 77°29'37.3099" |
| 37 | 39/2022 | Cus & Quite D-135 KAILASH MARG, BANI PARK, JAIPUR (Jaipur, Rajasthan) | 10.5377 | - | J | K | 26°56'48.0513" | 77°29'33.8138" |
| | | | | | K | A | 26°56'54.7945" | 77°29'27.9626" |
| | | | | | FRP | X | 26°56'31.1307" | 77°29'39.0859" |
| | | | | | X | A | 26°56'50.6161" | 77°29'22.1784" |
| | | | | | A | B | 26°56'55.2310" | 77°29'18.1738" |
| | | | | | B | C | 26°57'07.4533" | 77°29'32.3606" |
| | | | | | C | D | 26°57'00.9091" | 77°29'36.4276" |
| | | | | | D | A | 26°56'50.6161" | 77°29'22.1784" |
| | | | | | FRP | X | 26°56'31.1307" | 77°29'39.0859" |
| | | | | | X | A | 26°56'55.2310" | 77°29'18.1738" |
| | | | | | A | B | 26°56'57.7948" | 77°29'15.9400" |
| 38 | 40/2022 | Cus & Quite D-135 KAILASH MARG, BANI PARK, JAIPUR (Jaipur, Rajasthan) | 10.5377 | - | B | C | 26°57'17.3188" | 77°29'29.3672" |
| | | | | | C | D | 26°57'10.1422" | 77°29'30.9050" |
| | | | | | D | E | 26°57'07.4529" | 77°29'32.3602" |
| | | | | | E | A | 26°56'55.2310" | 77°29'18.1738" |

38.02

सहकार
खान एवं
सहायक निवास भवन

Government of Rajasthan

Office of Assistant mining Engineer, Department of Mines and Geology
Roopwas District Bharatpur (Rajasthan)

Full title of the project: - Diversion of 398.0085 ha forest land in favour of DMG, Rajasthan in Pahadpur A & B block for mining and generation of employment and earning of revenue for Government in Bharatpur district of Rajasthan

Proposal no.: - FP/RJ/MIN/125714/2021

Date of proposal: - 22/03/2021


Forest area: - 398.0085 ha

UNDERTAKING FOR COMPLIANCE OF CONDITION B-I OF FINAL APPROVAL

I, Assistant Mining Engineer Department of Mines and Geology Roopwas as user agency hereby undertake that, legal status of forest land diverted will remain unchanged.

Place: - Roopwas

Date: - 19/11/2025


Sanjay Kumar Sharma
रजिस्टर्ड खनि अभियन्ता
Assistant mining Engineer
खनि एवं भू-विज्ञान विभाग
रूपवास, जिला भरतपुर
Roopwas

Government of Rajasthan

Office of Assistant mining Engineer, Department of Mines and Geology
Roopwas District Bharatpur (Rajasthan)

Full title of the project: - Diversion of 398.0085 ha forest land in favour of DMG, Rajasthan in Pahadpur A & B block for mining and generation of employment and earning of revenue for Government in Bharatpur district of Rajasthan

Proposal no.: - FP/RJ/MIN/125714/2021

Date of proposal: - 22/03/2021


Forest area: - 398.0085 ha

UNDERTAKING FOR COMPLIANCE OF CONDITION B-v OF FINAL APPROVAL

I, Assistant Mining Engineer Department of Mines and Geology Roopwas as user agency hereby undertake that, we will ensure that all the environment and water management measures are properly adopted as per mining plan during mining and mine reclamation in timely manner

Place: - Roopwas

Date: - 19/11/2025


Sanjay Kumar Sharma
सहायक खनि अभियन्ता
Assistant Mining Engineer
रूपवास, जिला भरतपुर
Roopwas

Government of Rajasthan

Office of Assistant mining Engineer, Department of Mines and Geology
Roopwas District Bharatpur (Rajasthan)

Full title of the project: - Diversion of 398.0085 ha forest land in favour of DMG, Rajasthan in Pahadpur A & B block for mining and generation of employment and earning of revenue for Government in Bharatpur district of Rajasthan

Proposal no.: - FP/RJ/MIN/125714/2021

Date of proposal: - 22/03/2021

Forest area: - 398.0085 ha

UNDERTAKING FOR COMPLIANCE OF CONDITION B-vii OF FINAL APPROVAL

I, Assistant Mining Engineer Department of Mines and Geology Roopwas as user agency hereby undertake that, period of diversion of said forest land under this approval shall be for a period co terminus of the mining lease granted and will abide by the decision taken as per status reviewed by the FAC after 20 years.

Place: - Roopwas

Date: - 19/11/2025


 Sanjay Kumar Sharma
 सहायक खनि आभियन्ता
 जल संसाधन विभाग
 Assistant Mining Engineer
 रूपवास, जिला भरतपुर
 Roopwas

Government of Rajasthan

Office of Assistant mining Engineer, Department of Mines and Geology
Roopwas District Bharatpur (Rajasthan)

Full title of the project: - Diversion of 398.0085 ha forest land in favour of DMG, Rajasthan in Pahadpur A & B block for mining and generation of employment and earning of revenue for Government in Bharatpur district of Rajasthan

Proposal no.: - FP/RJ/MIN/125714/2021

Date of proposal: - 22/03/2021

Forest area: - 398.0085 ha

UNDERTAKING FOR COMPLIANCE OF CONDITION B-ix OF FINAL APPROVAL

I, Assistant Mining Engineer Department of Mines and Geology Roopwas as user agency hereby undertake that, Nallas, anicuts and village ponds are well protected and it is ensured that, no hinderance is caused to obstruct water flow in such water bodies due to mining activities.

Place: - Roopwas

Date: - 19/11/2025


Sanjay Kumar Sharma
सहायक खनि अभियन्ता
Assistant Mining Engineer
रूपवास, जिला भरतपुर
Roopwas



गन्तस्थान सरकार
कार्यालय जिला खनिज प्रतिष्ठान न्यास, भरतपुर

दिनांक - 04/10/2023

बैठक कार्यवाही विवरण

भरतपुर डिस्ट्रिक्ट मिनरल फाउण्डेशन ट्रस्ट (डीएमएफटी) गवर्निंग कीन्सिल की बैठक जिला कलेक्टर महोदय की अध्यक्षता में दिनांक 26.09.2023 सायं 3:00 पीएम पर जिला कलेक्टर सभागार में आयोजित की गई। बैठक में उपस्थित सदस्यगण/अधिकारीगण की सूची परिशिष्ट-1 पर संलग्न है।

सदस्य सचिव द्वारा अध्यक्ष महोदय एवं सभी सदस्यगण/अधिकारीगण का अभिवादन किया गया। सदस्य सचिव डिस्ट्रिक्ट मिनरल फाउण्डेशन ट्रस्ट नियम, 2016 अधिसूचित कर नियम 05 के तहत गवर्निंग कीन्सिल का गठन किया गया। डीएमएफटी नियमों के अनुसार खनिज की गैरवैध पर 10 प्रतिशत की दर से डीएमएफटी राशि वसूल करने का सरकार की कल्याण योजना के तहत खनन प्रभावित क्षेत्रों एवं प्रभावित व्यक्तियों के कल्याण हेतु किये जाने का प्रावधान है तथा वित्त (भागोपाय) विभाग, जयपुर पत्र दिनांक 03.02.2023 के अनुसार जिले के विभिन्न विभागों/क्षेत्रों से सम्बन्धित ऐसे कार्य जो वित्तीय वर्ष 2022-23 की बजट घोषणा में सम्मिलित कार्यों में से वर्णित 28 कार्यों को कराने की सहमति प्रदान की गई।

1. गवर्निंग कीन्सिल (डीएमएफटी) बैठक दिनांक 15.07.2022 के पश्चात् राज्य सरकार द्वारा दिये गये निर्देशों की पालना में जिले के कुल 498 सिलिकोसिस प्रकरणों में (233 सिलिकोसिस पीडित एवं 265 सिलिकोसिस मृतक के वारिसान) डीएमएफटी फण्ड से राशि रु 1541.50 लाख का पुनर्भरण निदेशालय विशेष योग्यजन को गन्तस्थान न्यूमोकोनियोसिस निवारण निधि के पीडी खाता संख्या 18743 कोष कार्यालय शासन सचिवालय जयपुर (ट्रेजरी कोड 2100) के बजट शां 8443-00-106-00-00 में किया गया। बैठक में सर्वसम्मति से 498 सिलिकोसिस प्रकरणों में पुनर्भरण की गई राशि रु 1541.50 लाख का अनुमोदन किया गया।
2. माननीय खान मंत्री महोदय की अध्यक्षता में राज्य स्तरीय सशक्त समिति की छठी बैठक तथा स्टेट मिनरल फण्ड की प्रथम बैठक दिनांक 12.01.2021 में भरतपुर से सौख सड़क किमी 0/0 से 19/300 का सुदृढीकरण एवं नवीनीकरण (सड़क श्रेणी-एसएच, लम्बाई 19.30 किमी) के निर्माण कार्य हेतु लागत राशि रु 1800.00 लाख की स्टेट मिनरल फण्ड से स्वीकृत कर डीएमएफटी कोष में हस्तान्तरित की गई, जिसका अनुमोदन गवर्निंग कीन्सिल (डीएमएफटी) बैठक दिनांक 01.04.2021 में किया जाकर कार्यकारी एजेन्सी अधिशाषी अभियन्ता, सा.नि.वि. डोंग की राशि रु 1440.0 लाख हस्तान्तरित की गई। लेकिन कार्य की प्रगति के सम्बन्ध में सी.सी./यू.सी. अप्राप्त है। अध्यक्ष महोदय द्वारा अधिशाषी अभियन्ता, सा.नि.वि. भरतपुर को निर्देशित किया गया कि अधिशाषी अभियन्ता, सा.नि.वि. डोंग को अविलम्ब कार्य पूर्ण कराने एवं सी.सी./यू.सी. भिजवाने हेतु अवगत करावे।
3. गवर्निंग कीन्सिल (डीएमएफटी) बैठक दिनांक 15.07.2022 के क्रम में जारी कार्य स्वीकृतियां परिशिष्ट-1 के क्रम संख्या 01, 02, 03 एवं 04 पर अंकित कार्यों को बैठक में सर्वसम्मति से अनुमोदन किया गया।
4. मैनेजिंग कमिटी बैठक दिनांक 08.08.2023 में प्राप्त 19 कार्य प्रस्ताव (परिशिष्ट-111) निरस्त किये गये, पर बैठक में विचार विमर्श उपरान्त 19 कार्य प्रस्तावों को सर्वसम्मति से निरस्त किये जाने का निर्णय लिया गया।
5. सदस्य सचिव द्वारा निवेदन किया गया कि कार्यालय महालेखाकार जयपुर के अंकेक्षण दल द्वारा डीएमएफटी ऑडिट प्रतिवेदन वर्ष 2016-2023 तक के लेखों में मुख्य रूप से आक्षेपित किया गया कि डीएमएफटी फण्ड से कराये जाने वाले कार्यों का अनुमोदन कार्यवाही होना चाहिए तथा कार्य पर अतिरिक्त चार्ज यथा प्रोरेटा चार्ज आदि देय नहीं होना चाहिए। बैठक में विस्तृत विचार विमर्श उपरान्त सर्वसम्मति से निर्णय लिया गया कि डीएमएफटी फण्ड से कराये जाने वाले कार्यों की स्वीकृतियों में इस प्रकार की शर्त का उल्लेख किया जावे।

6. सदस्य सचिव द्वारा निवेदन किया गया कि पर्यावरण, वन एवं जलवायु परिवर्तन मंत्रालय भारत सरकार द्वारा पत्र दिनांक 11.03.2022 में जिला भरतपुर की तहसील मन्नावास (वर्तमान मन्नावास) पहाड़पुर ब्लॉक ए और की के 398.0085 हेक्टेयर के वन भूमि का शायबर्तन इस शर्त के साथ स्वीकृत किया गया कि डीएमएफटी फण्ड में प्राप्त राशि का कम से कम 10 प्रतिशत भाग वृक्षारोपण पर व्यय किया जावेगा तथा वन विभाग द्वारा पर्यवेक्षण किया

जानेगा। भरतपुर डीएमएफटी कोष में वित्तीय वर्ष 2022-23 में अर्जित डीएमएफटी राशि रु 1384.78 लाख का 10 प्रतिशत राशि रु 138.47 लाख वृक्षारोपण कार्य हेतु आरक्षित किये जाने एवं उप वन संरक्षक भरतपुर को कार्यकारी एगेंसी नियुक्त करने का बैठक में सर्वसम्मति से निर्णय लिया गया।

7. बैठक में सदस्यगणों से प्राप्त प्रस्तावों (पॉइंट-iv) पर विस्तृत चर्चा उपरान्त सर्वसम्मति से निर्णय लिया गया कि वित्त (मार्गोपाय) विभाग, जयपुर पर दिनांक 03.02.2023 में वर्णित बजट घोषणा के क्रम में स्वीकृति की कार्यवाही की जाये तथा जो कार्य बजट घोषणाओं में वर्णित नहीं है, उनको वित्त (मार्गोपाय) विभाग, जयपुर को स्वीकृति हेतु भिजवाये जाये।

अंत में बैठक सधन्यवाद सम्पन्न हुई।

(आर.एन.मंगल)
सदस्य सचिव (DMFT) एवं
खनि अभियन्ता, भरतपुर
दिनांक - 04/10/2023

क्रमांक-खअ/भरत/डीएमएफटी/जीसी/बैठक/2023/2-44
प्रतिलिपि निम्न को वास्ते सूचनार्थ प्रेषित है -

1. श्रीमती रंजीता कोली, माननीया सांसद, लोकसभा क्षेत्र, भरतपुर।
2. श्री विश्वेन्द्र सिंह, माननीय कैबिनेट मंत्री, विधानसभा क्षेत्र डीग-कुम्हेर।
3. श्री भजनलाल जाटव, माननीय कैबिनेट मंत्री, विधानसभा क्षेत्र वैर।
4. श्री सुभाष गर्ग, माननीय राज्य मंत्री विधानसभा क्षेत्र भरतपुर।
5. श्रीमती जाहिदा खाँ, माननीया राज्य मंत्री, विधानसभा क्षेत्र कामां।
6. श्री जोगेन्द्र सिंह अवाना, माननीय अध्यक्ष देवनारायण बोर्ड, विधानसभा क्षेत्र नदबई।
7. श्री वाजिब अली, माननीय विधायक, विधानसभा क्षेत्र नगर।
8. श्री अमरसिंह जाटव, माननीय विधायक विधानसभा क्षेत्र दयाना-रूपवास।
9. जिला कलक्टर महोदय, डीग।
10. निजी सचिव, कार्यालय जिला कलक्टर, भरतपुर/डीग।
11. मुख्य कार्यकारी अधिकारी, जिला परिषद, भरतपुर।
12. उप वन संरक्षक, भरतपुर।
13. कोषाधिकारी, कोषालय, भरतपुर।
14. प्रभारी अधिकारी, आपदा प्रबंधन एवं सहायता विभाग, कलैक्ट्रेट, भरतपुर।
15. अधीक्षण अभियन्ता, सिंचाई विभाग, भरतपुर।
16. अधीक्षण अभियन्ता, जन स्वास्थ्य अभियांत्रिकी विभाग, भरतपुर।
17. उप निदेशक, कृषि विभाग, भरतपुर।
18. उप निदेशक, महिला एवं बाल विकास, भरतपुर।
19. मुख्य चिकित्सा एवं स्वास्थ्य अधिकारी आरबीएम/चिकित्सा अधीक्षक, राजकीय मेडीकल कॉलेज, भरतपुर।
18. अधिशर्षा अभियन्ता, सार्वजनिक निर्माण विभाग, भरतपुर।
19. क्षेत्रीय अधिकारी, राजस्थान राज्य प्रदूषण नियंत्रण मण्डल, भरतपुर।
20. जिला समाज कल्याण अधिकारी, भरतपुर।
21. जिला शिक्षा अधिकारी (माध्यमिक), भरतपुर।
22. जिला शिक्षा अधिकारी (प्राथमिक), भरतपुर।
23. जिला श्रम कल्याण अधिकारी, भरतपुर।
24. श्री सचिन सिंह फौजदार विधानसभा क्षेत्र भरतपुर से मनोनीत सदस्य निवासी आनन्द नगर, कृषि उपज मण्डी के पीछे, मुग्गारा रोड, भरतपुर।
25. श्री कार्तिकेय खण्डेलवाल विधानसभा क्षेत्र डीग से मनोनीत सदस्य निवासी नई सड़क, डीग जिला भरतपुर।

26. श्री बहादुर सिंह मधुगिरि विधानसभा क्षेत्र नदबई से मनोनीत सदस्य निवासी ग्राम पिनुना तहसील नदबई जिला भरतपुर।
27. श्री जलोश खान, विधानसभा क्षेत्र कामा से मनोनीत सदस्य निवासी हुन्दिग कौलोनी, अम्बेडकर मार्केट, कामा तहसील कामा जिला भरतपुर।
28. श्री देवेन्द्र कुमार पुत्र श्री जगन सिंह विधानसभा क्षेत्र घयाना-रूपवास से मनोनीत सदस्य निवासी बंशीगढाडपुर तहसील रूपवास जिला भरतपुर।
29. श्री नन्दगोपी पुत्र श्री कजोडागम सेना विधानसभा क्षेत्र वैर से मनोनीत सदस्य निवासी कुम्होर गेट वार्ड नं. 24 कस्या वैर तहसील वैर जिला भरतपुर।
30. श्री दिनेश मृग मार्वेट, घयाना जिला भरतपुर 9950505550।
31. श्री अमर सिंह अंधाना तह0 रूपवास जिला भरतपुर 9413310071।
32. श्री दिष्णु मिश्रल घयाना जिला भरतपुर 9950505550 माइन्स ओनर्स एसोसियेशन अध्यक्ष।
33. श्री तेजसिंह ग्राम ओखलियापुरा तह0 रूपवास जिला भरतपुर 9166198879।
34. श्री शिवमिंह निवासी नगला मढपुरिया तह0 रूपवास जिला भरतपुर 9649880842।
35. श्री कमल सीमा काचेरा, तह0 रूपवास जिला भरतपुर 9413833650।
36. श्री मुरजभान लोधा, लखनपुर, रुदावल तह0 रूपवास 9982179626।
37. श्री उदय जादव सामरी तह0 रूपवास जिला भरतपुर खनन कर्मकारों के प्रतिनिधि।
38. श्री सतीश मित्तल पुत्र श्री रामदयाल मित्तल निवासी नगर जिला भरतपुर 9829868735 विधानसभा क्षेत्र नगर से मनोनीत व्यक्ति।
39. श्री मंजय अग्रवाल, जवाहर नगर, भरतपुर तकनीकी खनन व्यक्ति।

सदस्य सचिव (DMFT) एवं
खनि अभियन्ता, भरतपुर

Government of Rajasthan

Office of Assistant mining Engineer, Department of Mines and Geology
Roopwas District Bharatpur (Rajasthan)

Full title of the project: - Diversion of 398.0085 ha forest land in favour of DMG, Rajasthan in Pahadpur A & B block for mining and generation of employment and earning of revenue for Government in Bharatpur district of Rajasthan

Proposal no.: - FP/RJ/MIN/125714/2021

Date of proposal: - 22/03/2021

Forest area: - 398.0085 ha

UNDERTAKING FOR COMPLIANCE OF CONDITION B-xi OF FINAL APPROVAL

I, Assistant Mining Engineer Department of Mines and Geology Roopwas as user agency hereby undertake that, whenever removal of trees will be necessary all possible steps will be taken for felling/translocation of as per site conditions under the strict supervision of state forest department.

Place: - Roopwas

Date: - 19/11/2025


Sanjay Kumar Sharma
सहायक खनि अभियन्ता
खान एवं भू विज्ञान विभाग
Assistant Mining Engineer
रूपवास, जिला भरतपुर
Roopwas

Government of Rajasthan

Office of Assistant mining Engineer, Department of Mines and Geology
Roopwas District Bharatpur (Rajasthan)

Full title of the project: - Diversion of 398.0085 ha forest land in favour of DMG, Rajasthan in Pahadpur A & B block for mining and generation of employment and earning of revenue for Government in Bharatpur district of Rajasthan

Proposal no.: - FP/RJ/MIN/125714/2021

Date of proposal: - 22/03/2021

Forest area: - 398.0085 ha

UNDERTAKING FOR COMPLIANCE OF CONDITION B-xiii OF FINAL APPROVAL

I, Assistant Mining Engineer Department of Mines and Geology Roopwas as user agency hereby undertake that, Mining is being carried out in a phased manner and reclamation plan will be executed as per approved mining plan whenever mineral is exhausted.

Place: - Roopwas

Date: - 19/11/2025


Sanjay Kumar Sharma
सहायक खनि अभियन्ता
Assistant Mining Engineer
रूपवास, जिला भरतपुर
Roopwas

Government of Rajasthan

Office of Assistant mining Engineer, Department of Mines and Geology
Roopwas District Bharatpur (Rajasthan)

Full title of the project: - Diversion of 398.0085 ha forest land in favour of DMG, Rajasthan in Pahadpur A & B block for mining and generation of employment and earning of revenue for Government in Bharatpur district of Rajasthan

Proposal no.: - FP/RJ/MIN/125714/2021

Date of proposal: - 22/03/2021


Forest area: - 398.0085 ha

UNDERTAKING FOR COMPLIANCE OF CONDITION B-xiv OF FINAL APPROVAL

I, Assistant Mining Engineer Department of Mines and Geology Roopwas as user agency hereby undertake that, we will pay the additional amount of NPV, if so determined, as per the final decision of the Hon'ble supreme court of India

Place: - Roopwas

Date: - 19/11/2025


 Sanjay Kumar Sharma
 सहायक खनि अभियन्ता
 Assistant Mining Engineer
 खनि विभाग
 रोपवास, जिला भरतपुर
 Roopwas

Government of Rajasthan

Office of Assistant mining Engineer, Department of Mines and Geology
Roopwas District Bharatpur (Rajasthan)

Full title of the project: - Diversion of 398.0085 ha forest land in favour of DMG, Rajasthan in Pahadpur A & B block for mining and generation of employment and earning of revenue for Government in Bharatpur district of Rajasthan

Proposal no.: - FP/RJ/MIN/125714/2021

Date of proposal: - 22/03/2021

Forest area: - 398.0085 ha

UNDERTAKING FOR COMPLIANCE OF CONDITION B-xv OF FINAL APPROVAL

I, Assistant Mining Engineer Department of Mines and Geology Roopwas as user agency hereby undertake that, we have insured that no labour camp is established on the forest land and alternate fuels provided to the labourers and staff working at sites, so as to avoid any damage and pressure on the nearby forest areas.

Place: - Roopwas

Date: - 19/11/2025


 Sanjay Kumar Sharma
 सहायक खनि अमियन्ता
 Assistant Mining Engineer
 रूपवास, जिला भरतपुर
 Roopwas

Government of Rajasthan

Office of Assistant mining Engineer, Department of Mines and Geology
Roopwas District Bharatpur (Rajasthan)

Full title of the project: - Diversion of 398.0085 ha forest land in favour of DMG, Rajasthan in Pahadpur A & B block for mining and generation of employment and earning of revenue for Government in Bharatpur district of Rajasthan

Proposal no.: - FP/RJ/MIN/125714/2021

Date of proposal: - 22/03/2021


Forest area: - 398.0085 ha

UNDERTAKING FOR COMPLIANCE OF CONDITION B-xvii OF FINAL APPROVAL

I, Assistant Mining Engineer Department of Mines and Geology Roopwas as user agency hereby undertake that, we have insured that no residential or labour colony is constructed over forest land.

Place: - Roopwas

Date: - 19/11/2025


 Sanjay Kumar Sharma
 सहायक खनिज अभियन्ता
 खनिज एवं भू-विज्ञान विभाग
 रूपवास, जिला भरतपुर
 Roopwas

Government of Rajasthan

Office of Assistant mining Engineer, Department of Mines and Geology
Roopwas District Bharatpur (Rajasthan)

Full title of the project: - Diversion of 398.0085 ha forest land in favour of DMG, Rajasthan in Pahadpur A & B block for mining and generation of employment and earning of revenue for Government in Bharatpur district of Rajasthan

Proposal no.: - FP/RJ/MIN/125714/2021

Date of proposal: - 22/03/2021

Forest area: - 398.0085 ha

UNDERTAKING FOR COMPLIANCE OF CONDITION B-xviii OF FINAL APPROVAL

I, Assistant Mining Engineer Department of Mines and Geology Roopwas as user agency hereby undertake that, it is ensured that forest land diverted is not transferred to any other agency, department or person without prior approval of the central government and lay out plan of the proposal is not changed without prior approval of the central government.

Place: - Roopwas

Date: - 19/11/2025


 Sanjay Kumar Sharma
 सहायक खनिज अभियन्ता
 खान एवं भू-विज्ञान विभाग
 Assistant mining Engineer
 रूपवास, जिला भरतपुर
 Roopwas

Government of Rajasthan

Office of Assistant mining Engineer, Department of Mines and Geology
Roopwas District Bharatpur (Rajasthan)

Full title of the project: - Diversion of 398.0085 ha forest land in favour of DMG, Rajasthan in Pahadpur A & B block for mining and generation of employment and earning of revenue for Government in Bharatpur district of Rajasthan

Proposal no.: - FP/RJ/MIN/125714/2021

Date of proposal: - 22/03/2021


Forest area: - 398.0085 ha

UNDERTAKING FOR COMPLIANCE OF CONDITION B-xix OF FINAL APPROVAL

I, Assistant Mining Engineer Department of Mines and Geology Roopwas as user agency hereby undertake that, it is ensured that no damage to the flora and fauna of the adjoining area is caused at the level of user agency.

Place: - Roopwas

Date: - 19/11/2025


Sanjay Kumar Sharma
रूपवास, जिला भरतपुर
Assistant Mining Engineer
Roopwas

Government of Rajasthan

Office of Assistant mining Engineer, Department of Mines and Geology
Roopwas District Bharatpur (Rajasthan)

Full title of the project: - Diversion of 398.0085 ha forest land in favour of DMG, Rajasthan in Pahadpur A & B block for mining and generation of employment and earning of revenue for Government in Bharatpur district of Rajasthan

Proposal no.: - FP/RJ/MIN/125714/2021

Date of proposal: - 22/03/2021


Forest area: - 398.0085 ha

UNDERTAKING FOR COMPLIANCE OF CONDITION B-xix OF FINAL APPROVAL

I, Assistant Mining Engineer Department of Mines and Geology Roopwas as user agency hereby undertake that, it is ensured that no violation of any of the conditions imposed by the central government is caused at the level of user agency.

Place: - Roopwas

Date: - 19/11/2025


Sanjay Kumar Sharma
सहायक खनि अभियन्ता
Assistant mining Engineer
आन एव भू-विज्ञान विभाग
रूपवास जिला भरतपुर
Roopwas

Government of Rajasthan

Office of Assistant mining Engineer, Department of Mines and Geology
Roopwas District Bharatpur (Rajasthan)

Full title of the project: - Diversion of 398.0085 ha forest land in favour of DMG, Rajasthan in Pahadpur A & B block for mining and generation of employment and earning of revenue for Government in Bharatpur district of Rajasthan

Proposal no.: - FP/RJ/MIN/125714/2021

Date of proposal: - 22/03/2021


Forest area: - 398.0085 ha

UNDERTAKING FOR COMPLIANCE OF CONDITION B-xxi OF FINAL APPROVAL

I, Assistant Mining Engineer Department of Mines and Geology Roopwas as user agency hereby undertake that, we have ensured to comply all the provisions of all the acts, rules, regulations, guidelines, Hon'ble court order (s) and NGT order (s) pertaining to this project, if any, for the time being in force, as applicable to the project.

Place: - Roopwas

Date: - 19/11/2025


 Sanjay Kumar Sharma
 सहायक खनिज अभियन्ता
 Assistant Mining Engineer
 रोपवास, जिला भरतपुर
 Roopwas