

# Government of Maharashtra

By Speed Post

No. FLD-2022/CR-267/F-10  
Revenue and Forest Department,  
Mantralaya, Mumbai- 400 032.  
Date:- 31.10.2023

To,

Deputy Director General of Forests (Central),  
Regional Office, Ministry of Environment, Forests & Climate Change,  
Government of India,  
Ground Floor, East Wing,  
New Secretariat Building, Civil Lines,  
Nagpur-440 001.

**Sub:- Forest Land-Pune**

Diversion of 5.5395 ha. of Zudpi Jungle land in favour of M/s. PIX Transmission Ltd., Nagpur for expansion of Pix Transmission factory for enhancement of production capacity in Village-Nagalwadi, Tal. Hingna, Dist. Nagpur in the State of Maharashtra.

Ref: 1. Your Office Letter No. FC-II/MH-207/2023-NGP/11389, Dt.03.04.2023.  
2. APCCF & Nodal Officer Letter No. Desk-17/FCA-S1/PID-40697/ Nagpur/2023-24 / 2147, Dt.17.10.2023.

Sir,

Regional Office, MoEF&CC, Government of India, Nagpur has raised certain clarification with respect to proposal for diversion of 5.5395 ha. of Zudpi Jungle land in favour of M/s. PIX Transmission Ltd., Nagpur for expansion of Pix Transmission factory for enhancement of production capacity in Village-Nagalwadi, Tal. Hingna, Dist. Nagpur in the State of Maharashtra, vide letter under reference No.1.

2. Additional Principal Chief Conservator of Forests & Nodal Officer, Maharashtra State, Nagpur has submitted compliance report to the Government of Maharashtra vide letter under reference no.2, Compliance Report submitted by the APCCF & Nodal Officer is self-explanatory and attached herewith for further necessary action in the matter.

Received  
P.K. Gandhi  
9665013807

Encl : As above.

Copy to:

- 1) Principal Chief Conservator of Forests (HoFF), Maharashtra State, Nagpur.
- 2) Additional Principal Chief Conservator of Forests and Nodal Officer, Nagpur.
- 3) Conservator of Forests (T), Nagpur.
- 4) Deputy Conservator of Forests, Nagpur.

O/c  
(Ganesh Jadhao)  
Under Secretary to  
the Government of Maharashtra  
Under Secretary  
Revenue and Forests Department  
Hutatma Rajguru Chowk  
Madam Cama Road, Mantralaya  
Mumbai 400 032

**OFFICE OF THE PRINCIPAL CHIEF CONSERVATOR OF FORESTS  
(HEAD OF FOREST FORCE), MAHARASHTRA STATE, NAGPUR**

ADDITIONAL PRINCIPAL CHIEF CONSERVATOR OF FORESTS AND NODAL OFFICER, MAHARASHTRA STATE, NAGPUR,

First Floor, 'B' Wing, Van Bhavan, Civil Lines, Nagpur-440001.

Tel no. (0712) 2530166, 2556916, Fax no. (0712) 2550675 E-mail- apccfnodal@mahaforest.gov.in

No. Desk-17/FCA-SI/PID-40697/Nagpur/2023-24/2147

Nagpur - 440 001. Date:- 17/10/2023

To,

Principal Secretary (Forests),  
Revenue & Forest Department,  
Mantralaya Mumbai -32

**Sub:-** Diversion of 5.5395 ha. of Zudpi Jungle land in favour of M/s. PIX Transmission Ltd., Nagpur for expansion of Pix Transmission factory for enhancement of production capacity in Village Nagalwadi, Tal. Hingna, Dist.Nagpur in the State of Maharashtra-reg.

**Ref:-** 1) The Government of India, MoEF&CC, IRO Nagpur letter F.No.FC-II/MH-207/2023-NGP/11389, dated 03/04/2023.  
2) The Conservator of Forests (T), Nagpur Desk-10/Land/C.R./1000/2023-24, dated 25/09/2023.

Proposal has been rejected in REC in its meeting held on 24.03.2023 in pursuance to Section 1.15 of Handbook of Forest (Conservation) Act, 1980 published in March 2019 and the MoEF&CC's guidelines dated 24.01.2022 and the Government of India vide letter under reference No.1 has also raised certain clarification. Accordingly the Chief Conservator of Forests (T), Nagpur vide letter under reference No.2 has submitted the compliance report to this office. The same may be submitted as under:-

S No.	Points	Compliances and clarification
1	Status of notification of the proposed zudpi land as Reserved Forest shall be submitted by the State Government.	All four survey number 18,54,58,64 in Village Nagalwadi, are notified under section 4 of Indian Forest Act, 1927. The copy of the Notification are enclosed as (Annexure No.I)  All four survey numbers were in possession of Revenue Department till 31/05/2003 and which subsequently transferred to Forest Department vide order of District Collector dated 31.05.2003 as recorded in record of rights.
2	Details of extent of the encroachment in forest area and step taken by the State Forest Department to stop the encroachment and also action taken against the already encroached area along with efforts made towards eviction of encroachment shall be submitted by the State Government.	As per the guidelines of Central Government, the revenue department had handed over zudpi jungle land to forest department on 31/5/2003 and while handing over the zudpi jungle land, all survey numbers were inspected and classified as -"Area under encroachment", 'Area under alternate use', "Area exclude for other use". Balance area" likewise.  At the time of survey and handing over the possession of the land by Revenue department to Forest department, area admeasuring 3.00 ha. out of total area 6.44 ha. bearing survey number 18 was mentioned as already encroached land. The details of classification of area is attached herewith as Annexure II.  As reported by RFO Hingna, Survey Number 18 is having total area 6.44 ha. and out of which 2.4105 ha. is actually occupied by Indira Slum prior to 1980 known as Indira Basti.  There after there is no expansion. as RFO and ACF have been instructed to ensure that there is no

		encroachment on any of the zudpi forest patches in their jurisdiction. ACF Nagpur (Tendu and campa) has once again directed to initiate action on removal of encroachment on gut number 18 if any.
3	Specific Comments of the State Government on inclusion of forest land in to the Industrial Zone and details of any permission under FCA, 1980 has been taken by the concern authorities.	<p>Para 13.3.3 speaks about Industrial Zone under NMRDP as under Industries as employment hubs are zoned closer to the city and along major road corridors. Most of these are in existing established industrial areas such as Hingna, Butibori, Koradi-Khaparkheda and Mauda. Kapsi Khurd on the east and Hingna on the west also have proposed industrial uses.</p> <p>Thus small patches of Zudpi forest interspersed within industrial zone are seen in proposed project. No specific permission is sought while preparing plan by metro region plan as this is draft proposal. However any non-forest use on such land would attract the provision of FC Act 1980.</p>

The Deputy Conservator of Forests, Nagpur Forest Division, Nagpur vide letter dated 14/09/2023 has requested to reconsider the proposal on the following grounds.

Site specific nature of project: This is to resubmit that Para 1.15 is categorically keep restriction for diversion of forest for non-forest purpose for non-site specific project like establishing Industries, construction of residential colonies, institutes, disposal of fly ash, rehabilitation of displaced persons etc. However, the proposal is not to establish a new industry which otherwise can be built up on other land, but it is for expansion of existing factory for enhancement of production capacity, as such expansion & enhancement of production capacity requires land in contiguous with existing factory set up. User agency explained the entire process during inspection and also presented through video clips of the process that the production capacity enhancement is possible only with adding the capacity of each segment in series and therefore it needs land in contiguous for main process of production. The proposed land is adjacent to the existing factory and is suitable for expansion and enhancement of existing production capacity. While processing the proposal from RFO level to CCF level, site inspection and process inspections have been carried out by concerned authorities to ensure that the expansion project is site specific.

Elaborated audiovisuals of the entire process submitted by user agency is to prove that this proposal is for site specific project and not a new establishment as per the para 1.15 and directives spelt out in quoted circular dated 24/1/2022. As per Field Official, said land is not suitable for forestry purpose and prone to encroachment. This diversion is win-win situation for Forest Department, because user agency has consented to provide alternate non forest land in Sahyandri Tiger Reserve which is already 60% covered with plantation.

While considering the project as site specific, the diversion is strongly justified on the following grounds:

- 1.00 The subjected land is rocky in nature, having no water, no trees and not suitable for any kind of afforestation. However non forest land which is to be provided is suitable for forestry.
- 2.00 The subjected land is in various small patches in isolation and difficult to manage, this was earlier managed by Revenue Department.
- 3.00 The proposed land, especially Part of Gut No. 18 is already encroached by a colony of slum. The satellite imageries for the last three decades indicating progressing encroachments over the land. Considering day by day increasing encroachment, it will be very difficult for forest department to hold vacant possession of the


remaining open land for future though forest department is making best efforts to protect the land from encroachment.

- 4.00 Majority land of Gut No. 18 is declared as industrial zone by Nagpur regional development authority and is suitable for Industrial use only, because of barren nature of land which is devoid of tree growth and soil depth.
- 5.00 User agency explained that they have also searched land availability in surrounding/ other adjacent area for such expansion of project but suitable land is not available, only barren patches of zudpi land available which is devoid of tree growth.
- 6.00 By such expansion of existing industry, new employment opportunities would be generated, this will also help in the development of surrounding local area/ villages. Being a manufacturer project will be contributing in the Indian economy by selling goods in the domestic market as well as in the International Market.
- 7.00 Most of the Industries in the nearby MIDC area are sick and situation are not good, by this expansion project additional direct and indirect employment for skilled, semi skilled and unskilled manpower would be generated.

The User agency has already procured equivalent non forest land in Sahyandri Tiger Reserve Buffer Area which has more than 60% vegetation cover. User agency have also assured CA on equivalent degraded forest in Nagpur Division, by the diversion, forest depth is benefitting more as per vegetation cover.

In view of the above facts, it is requested to process for considering the above justification the proposals to move MoEF&CC for approval under section - 2 of the Forest (Conservation) Act, 1980.

Encl:- As above

 17/7/23

(Naresh Zurmure)  
Addl. Principal Chief Conservator of Forests  
& Nodal Officer

Copy to Conservator of Forests (T), Nagpur for information.  
Copy to the Deputy Conservator of Forests, Nagpur Forest Division, Nagpur for information.  
Copy to the Senior Manager Administration, M/s. Pix Transmission Limited, J-7, MIDC, Hingna Road, Dist. Nagpur-440016 for information.



172

**OFFICE OF THE CONSERVATOR OF FORESTS (TERRITORIAL),  
NAGPUR CIRCLE, NAGPUR**

VANBHAWAN, Government Press, Zero Miles, Nagpur-440001 Email-ccftnagpur@mahaforest.gov.in, PHONE  
NO.0712-2562250

No.Desk- 10 /Land/C.R./ 1000 /2023-24

Nagpur, Dtd. 25/09/2023

To,  
✓ Additional Principal Chief Conservator of Forest And  
Nodal Officer,  
Maharashtra State, Nagpur

Subject:- Proposal is for diversion of 5.5395 ha. Forest land under Forest (Conservation) Act 1980 for expansion of PIX transmission factory for enhancement of production capacity in village Nagalwadi Tal.Hingna District Nagpur in Maharashtra State.

Reference:- 1. Government Of India, MOEF & CC, IRO Office, Nagpur's letter No. FC-IL/MH-207/2023-NGP/11389, Dated 03/04/2023.  
2. Your Office letter no. Desk-17/Nodal/Nagpur/ID-12799/33, Dated 05/04/2023.  
3. DCF Nagpur letter No. Desk-11/Forest Conservation/CR 465/748, Dated 14/09/2023.

With reference to the above letter , Dy. Conservator of Forest Nagpur Division vide letter under reference 3 has submitted point wise compliance report to this office.

Hence compliance report submitted by DCF Nagpur is here with submitted with recommendation for information & necessary action.

Enclosure:- As above

(SreeLakshmi. A)  
Conservator , of Forests  
(Territorial), Nagpur.

Copy to:-

- 1) Deputy Conservator of Forest, Nagpur Division for information and necessary action.
- 2) Senior Manager Administration, M/s.Pix Transmission Limited, J-7, MIDC, Hingna Road, Dist.Nagpur 440016 for information and necessary action.

Nagpur  
26/9

3255

26/9/23

# Office of the Deputy Conservator of Forest, Nagpur Division Nagpur

(IIIrd Floor) VANBHAVAN, Near Government Press, Zero Miles, Nagpur-01, Tel. Phone-95-2564569

Email id - dycfnagpur@mahaforest.gov.in

Subject :- Forest Land - Nagpur.

Diversion of 5.5395 ha. forest land for expansion of factory for Enhancement of production capacity in village Nagalwadi Tal. Hingna District Nagpur Maharashtra FP/MH/TND/40697/2019.

Desk-11/Forest Conservation /CR 465/

2021-22.

748

Nagpur, Dated

14/09/2023.

To, Conservator of Forests (T), Nagpur Circle.

- Reference: - 1. Government of India, MOEF & CC, IRO Office, Nagpur's letter No. FC-II/MH-207/2023- NGP/11389, Dated 03.04.2023.  
2. APCCF & Nodal Officer. M.S. Nagpur's letter No. Desk-17/Nodal/Nagpur/ID-12799/33/23-24, Dt.05/04/2023.  
3. Letter from PIX Transmission dated 15/05/2023.

This has reference to Letter No. 1 vide which Government of Maharashtra has recommended diversion of forest land for the project considering it as site specific project involving expansion of existing factory which need land in contiguous for expansion with available natural resources and common facilities.

It is informed vide reference 2 above that the proposal has been rejected in REC meeting held on 24/3/2023, in pursuance of para 1.15 of Handbook of Forest Conservation Act 1980 and guideline 2019 and subsequent relaxation clarification dated 24/01/2022. Beside this, IRO, Nagpur also raised certain clarification for which we submit following comments.

Sr. No.	Discrepancies	Compliances and clarification
1	Status of notification of the proposed zudpi land as Reserved Forest shall be submitted by the State Government.	All four survey number 18,54,58,64 in Village Nagalwadi, are notified under section 4 of Indian Forest Act, 1927. Notification copies are enclosed as Annexure I. All four survey numbers were in possession of Revenue Department till 31/05/2003 and which subsequently transferred to Forest Department vide order of District Collector dated 31.05.2003 as recorded in record of rights.
2	Details of extent of the encroachment in forest area and step taken by the State Forest Department to stop the encroachment and also action taken against the already encroached area along with efforts made towards eviction of encroachment shall be submitted by the State Government.	As per the guidelines of Central Government, the revenue department had handed over zudpi jungle land to forest department on dt 31/5/2003 and while handing over the zudpi jungle land, all survey numbers were inspected and classified as "Area under encroachment", "Area under alternate use", "Area exclude for other use", Balance area" likewise. At the time of survey and handing over the possession of the land by Revenue department to Forest department, area admeasuring 3.00 ha. out of total area 6.44 ha. bearing survey number 18 was mentioned as already encroached land. The details of classification of area is attached herewith as Annexure II. As reported by RFO Hingna, Survey Number 18 is having total area 6.44 ha. and out of which 2.4105 ha. is actually occupied by Indira Slum prior to 1980 known as Indira Basti. There after there is no expansion, as RFO and ACF have been instructed to ensure that there is no encroachment on any of the zudpi forest patches in their jurisdiction. ACF Nagpur (Tendu and campa) has once again directed to initiate action on removal of encroachment on gut number 13 if any.
3	Specific Comments of the State Government on inclusion of forest land in to the Industrial Zone and details of any permission under FCA, 1980 has been taken by the concern authorities.	Para 13.3.3 speaks about Industrial Zone under NMRDP as under Industries as employment hubs are zoned closer to the city and along major road corridors. Most of these are in existing established industrial areas such as Hingna, Butibori, Koradi-Khaparkheda and Mauda. KapsiKhurd on the east and Hingna on the west also have proposed industrial uses. Thus small patches of Zudpi forest interspersed within industrial zone are seen in proposed project. No specific permission is sought while preparing plan by metro region plan as this is draft proposal. However any non-forest use on such land would attract the provisor. of FC Act 1980.

User Agency vide reference 4 has requested to reconsider the proposal as the project is site specific involving expansion which needs land in contiguous to their existing factory due to expansion in process in series.

Keeping into the merits of the case as it does not fall in category of project under Para 1.15, the proposal is being recommended for reconsideration for following reasons

Site specific nature of project: This is to resubmit that Para 1.15 is categorically keep restriction for diversion of forest for non-forest purpose for non-site specific project like establishing Industries, construction of residential colonies, institutes, disposal of fly ash, rehabilitation of displaced persons etc. However, our proposal is not to establish a new industry which otherwise can be built up on other land, but it is for expansion of existing factory for enhancement of production capacity, as such expansion & enhancement of production capacity requires land in contiguous with existing factory set up. User agency explained the entire process during inspection and also presented through video clips of the process that the production capacity enhancement is possible only with adding the capacity of each segment in series and therefore it needs land in contiguous for main process of production.

The proposed land is adjacent to the existing factory and is suitable for expansion and enhancement of existing production capacity. While processing the proposal from RFO level to CCF level, site inspection and process inspections have been carried out by concerned authorities to ensure that the expansion project is site specific.

Elaborated audiovisuals of the entire process submitted by user agency is to prove that this proposal is for site specific project and not a new establishment as per the para 1.15 and directives spelt out in quoted circular dated 24/1/2022. As per Field Official, said land is not suitable for forestry purpose and prone to encroachment. This diversion is win-win situation for us & forest department, because user agency has consented to provide alternate non forest in in Sahyandri Tiger Reserve which is already 60% covered with plantation.

While considering the project as site specific, the diversion is strongly justified on the following grounds:

1.00 The subjected land is rocky in nature, having no water, no trees and not suitable for any kind of afforestation. However non forest land which is to be provided is suitable for forestry.

2.00 The subjected land is in various small patches in isolation and difficult to manage, this was earlier managed by revenue department.

3.00 The proposed land, especially Part of Gut No. 18 is already encroached by a colony of slum. The satellite imageries for the last three decades indicating progressing encroachments over the land. Considering day by day increasing encroachment, it will be very difficult for forest department to hold vacant possession of the remaining open land for future though forest department is making best efforts to protect the land from encroachment.

4.00 Majority land of Gut No. 18 is declared as industrial zone by Nagpur regional development authority and is suitable for Industrial use only, because of barren nature of land which is devoid of tree growth and soil depth.

5.00 User agency explained that they have also searched land availability in surrounding/ other adjacent area for such expansion of project but suitable land is not available, only barren patches of zudpi land available which is devoid of tree growth.

6.00 By such expansion of existing industry, new employment opportunities would be generated, this will also help in the development of surrounding local area/ villages. Being a manufacturer project will be contributing in the Indian economy by selling goods in the domestic market as well as in the International Market.

7.00 Most of the Industries in the nearby MIDC area are sick and situation are not good, by this expansion project additional direct and indirect employment for skilled, semi skilled and unskilled manpower would be generated.

User agency has already procured equivalent non forest land in Sahyandri Tiger Reserve Buffer Area which has more than 60% vegetation cover. User agency have also assured CA on equivalent degraded forest in Nagpur Division, by this diversion, forest depth is benefitting more as per vegetation cover.

170  
Considering the above justification, Government of Maharashtra had already recommended the proposal which is being put up for reconsidering of IRO Nagpur.

Enclosure - As above.

(Dr. Bharat Singh Hada)  
Deputy Conservator of Forests  
Nagpur Division, Nagpur

Copy submitted to: - Additional Principal Chief Conservator of Forest & Nodal Officer, M.S. Nagpur for information.  
Copy to the Senior Manager Administration, M/s. Pix Transmission Limited, J-7, MIDC, Hingna Road, Dist. Nagpur 440016 for information and necessary action.



२६

महाराष्ट्र शासन राजपत्र असाधारण भाग चार-अ, नोव्हेंबर २०, २०१७/कार्तिक २९, शके १९३९

## महसूल व वन विभाग

मादाम कामा मार्ग, हुतात्मा राजगुरु चौक, मंत्रालय,

मुंबई ४०० ०३२, दिनांक १८ नोव्हेंबर २०१७.

## अधिसूचना

भारतीय वन अधिनियम, १९२७.

क्रमांक एफएलडी-३४/२०१७/प्र.क्र.७३१/फ-३.— भारतीय वन अधिनियम, १९२७ (१९२७ चा १६) च्या कलम ४ अन्वये प्रदान केलेल्या अधिकारांचा वापर करून, महाराष्ट्र शासन याद्वारे नागपूर जिल्ह्यातील हिंगणा तालुक्यातील सोबतच्या अनुसूचीत विनिर्दिष्ट केलेली जमीन राखीव वन म्हणून स्थापित करण्याबाबत प्रस्तावित असल्याचे घोषित करीत आहे.

## अनुसूची

तालुका - हिंगणा, जिल्हा - नागपूर

अ. क्र.	गावाचे नाव	प.ह.न.	सर्व्हे क्र.	क्षेत्र (हेक्टर)	चतुःसीमा			
					पूर्व	पश्चिम	उत्तर	दक्षिण
(१)	(२)	(३)	(४)	(५)	(६)	(७)	(८)	(९)
१	वडधामना	६	८२	४.६५	८०,८३,८६	गोंडखैरी गाव शीव	८७	८१
			१४६	४.८३	१४७,१४८, १५२	१४५,१५३, १५४,१५५	१४४	१५२
			९०	३१.१९	१०५,१०६	८८,गोंडखैरी गावशीव	९१,९२,९३,९४, ९५,९७,९८,९९, रस्ता	८९,१००,१०१, १०२,१०३
			१४३	३.२५	१४५	१४२	१४४	१४२
	एकूण			४३.९२				
२	नागलवाडी	६	३४	१५.०५	३३,३२	३५	३१ डिफेंस प्रकल्प	वानाडोगरीगाव शीव
			४२	५.०६	४१	संगमगाव शीव	४३,४४	वानाडोगरीगाव शीव
			१८	६.४४	२०,२३	५३,रोड	१६,१७,१९	२४,४६,४७,५२
	एकूण			२६.५५				
३	पेंडरी	६	१०४	९.३५	नदी	नाला	८९,९२,रस्ता	नदी
			१०५	५.८३	नाला	१०७,११४, ११५	नाला आणि १०७	११५
			१२७	६.९२	नदी	रस्ता,१०१	नदी	खैरीपन्नासेगाव शीव
	एकूण			२२.१००				
४	टाकळी	४५	१६	५.८६	१२,१४,१५,१९	सुकळीगाव शीव.	१७,१८	१२
	एकूण			५.८६				
५	वानाडोगरी	४६	१६३	१९.९४	रस्ता, १६४, निलडोह गाव शीव	९६,९९	नागलवाडी गाव शीव	१००,१५३,१५४, १५५,१५६,१५७, १५८,१५९,१६०, १६२,१६५

अ. क्र.	गावाचे नाव	प.ह.न.	सर्व्हे क्र.	क्षेत्र (हेक्टर)	चतुर्सीमा			
					पूर्व	पश्चिम	उत्तर	दक्षिण
(१)	(२)	(३)	(४)	(५)	(६)	(७)	(८)	(९)
			२४९	१०.२१	वागधरा गावशीव, २३९	रस्ता	रस्ता	२५०, रस्ता
	एकूण			३०.१५				
६	वागधरा	४६	५५	७.०९	इसासनी गावशीव	८४, ८३	५४, रस्ता	५६, ५७
	एकूण			७.०९				
७	हिंगणा	४९	८६	५.७९	८१	८७	नला, ८२	९६, ८५, ८४, ८३,
	एकूण			५.७९				
८	धानोली	५०	९५	४.२४	९१	९६	नाला	९२, ९३, ९४
			११९	८.९३	नाला	१२३, १२४, १२५, १२८	१२२, १२१ व नाला	नाला
	एकूण			१३.१७				
९	संगम	५०	२१	७.४०	३९, नाला	२०, २२, २३, २४, नाला	२८, ३०, ३१	५
			६३	४.९८	६४	६०, ६१	रस्ता व नागल वाडी गावशीव	रस्ता
	एकूण			१२.३८				
१०	खैरी खुर्द	५०A	८७	५.३१	९२, नाला	८६	नाला	४
	एकूण			५.३१				
११	तुरागोदी	५९	९१	६.७९	९०	९२	९८	नाला
			१७७	४.१६	नेरी व्यहाड गावशीव	१७८	७०, ७१, १७६	१७९, १८०, रस्ता
	एकूण			१०.९५				
१२	नीलडोह	५९	१	७.६८	रस्ता, गावठाण	२, रस्ता	१६, १७	रस्ता
	एकूण			७.६८				
१३	बिडमसाळा	५९	४	९.३६	म्हसाळा गाव शिव	२	३, २०	५
			५	५.३३	म्हसाळा गावशीव	रस्ता	४, २	सरकारी जंगल
	एकूण			१४.६९				
१४	सीनका	५९	८८	१०.०५	१५, ४५, रस्ता	८९	४, ५	४६, ७६, ७७, ७८, ७९, ८७
			८९	४.७०	८८, ४	मंगरुळ गावशीव	१, २	८७
			२१	१४.४३	२२, २३, वेणा नदी	११, १२, १९, २०	वेणानदी	१८
	एकूण			२९.१८				

१६७

२८ महाराष्ट्र शासन राजपत्र असाधारण भाग चार-अ, नोव्हेंबर २०, २०१७/कार्तिक २९, शके १९३९

अ. क्र.	गावाचे नाव	प.ह.न.	सर्व्हे क्र.	क्षेत्र (हेक्टर)	चतुःसीमा			
					पूर्व	पश्चिम	उत्तर	दक्षिण
(१)	(२)	(३)	(४)	(५)	(६)	(७)	(८)	(९)
१५	कान्होली (जुमडे)	४८अ	१	४.५४	नाला , रस्ता	४९	नाला	रस्ता
			२४	११.१८	१४,२०,२१, २२	नदी	१९ वागनदीरा (गुमगाव)गाव शिव	२३,२५,२६,२७, ३२,३३,३९,४०
	एकूण		१५.७२					
१६	कान्होली (गोसाई)	७१	४४	३.७३	नदी	रस्ता	रस्ता	४२,४३,नदी
१७	देवळी	६२	२५	४.५९	२७,२८,२९, ३१	रोड आणि सावंगी गावशीव	रस्ता	२४
१८	वायफळ	६३	८७	४.८६	८६	८६	८६	८६
१९	पिपळधरा	६३	१९	४.८५	१८,१३,२३,	लखमापूर गावशीव	२०	१७
			१५९	४.४९	नाला	नाला	१५७	१६०
	एकूण		९.३४					
२०	पिटेसूर(रिठी)	६३	१	२४.३१	२,५	मांडवा गावशीव	बिडबोरगाव गावशीव	८५, कटंगधरा गावशीव
			५	१६.५८	७२	१	६,७,१६,१७	२,३,४,८१
			७२	९.७०	६८	५,८१	५,१६,१७,६९,७१	५८,७३,७४, ७५,७६,७८, ७९,८०
एकूण		५०.५९						
२१	दाताळा	७१अ	५	६.०२	नाला	नाला	६,७,८,९, मेनखात गावशीव	नाला
एकूण		६.०२						
२२	चिचघाट	७१	२०	८.२८	६	रस्ता, नाला	२,३,४,५,२२	१५
एकूण		८.२८						
२३	सुकळी	७७	६२	६.८१	६१	१	नाला	६०,६३,६४,६५, ६६
एकूण		६.८१						
२४	देवापूर	७७	२३	४.८५	रस्ता	२	रस्ता	रस्ता,२४
२५	आमगावरिठी	५५	३६	४.१०	३५	३५	३५	३५

अ. क्र.	गावाचे नाव	प.ह.न.	सर्व्हे क्र.	क्षेत्र (हेक्टर)	चतुःसीमा			
					पूर्व	पश्चिम	उत्तर	दक्षिण
(१)	(२)	(३)	(४)	(५)	(६)	(७)	(८)	(९)
२६	गौराळा	५५	१२६	५.६०	१२५	१२५	१२५	गोठ गाव गावशिव
			१२७	७.९१	१२५	१२५	१२६	१२५
	एकूण		१३.५१					
२७	खेरी सिता	५५	३९	३१.४८	३७,३८	सरकारी जंगल	३५,३६,४२,४३, ४४ व नाला	रस्ता
			९०	५.२३	सरकारी जंगल	नदी	नाला व ८९	९८, रस्ता
	एकूण		३६.७१					
२८	दाभा	५८	१२९	७.८३	१२०, १३०, नाला	१२८	रस्ता	रस्ता
			१३३	१०.२४	११२, ११३, १३४, गावठाण	१३६	रस्ता	नाला व १३५
			१३५	८.०१	१३४, नाला	१३७	३३, १३६, नाला	सरकारी जंगल
			१३७	५.८५	१३५, १३६	१३८, १४२, १४३, १४४, १४५	रस्ता	सरकारी जंगल
			१४४	४.९७	१४५	सरकारी जंगल	१४०, १४३	सरकारी जंगल
एकूण		३६.९०						
२९	नांदेरा	५८	१२७	४.१२	१२४	१२४	१२४, १२६, १२८	१२४
			१७२	८.६९	१७०	१७४	१७३	१६६
			१७३	१३.७३	१५६, १५८	१७४	नाला व १५५	१६८, १६९, १७०, १७२
			१७६	४.२८	१७४	१७८, १७९	१७९, १७४, नाला	१७५, १७७
			१७४	१०.९५	१७२, १७३	१७६	नाला	१६६, १७५
	एकूण		४१.७७					
३०	माथनी	६४	४	१४.९७	डेगमा बु. (पिंजारी) गावशिव व ५	१२०, १२१, १२३, १२४, १२७	कोकडी गावशिव	२,३,१३
			३७	५.२६	२४,३८	४०,४१,२४	२४	३८
			३८	८.०९	सिंगारदिप गावशिव	४५.	२४,३७,३९	सिंगारदिप व कान्होलीबारा गावशिव
			७०	५.६४	६९,६७	७१	७२	नाला
			७१	६.३९	७०,७२	येटेवाही गावशिव, व ७५	७२,७५	नाला
			८६	७.०४	६३	७२	८५	६४,६६,६८,६९
	८७	६.९२	८८,५३	६०,६१,६२	८४	५४,५९		
एकूण		५४.३१						

15

३० महाराष्ट्र शासन राजपत्र असाधारण भाग चार-अ, नोव्हेंबर २०, २०१७/कार्तिक २९, शके १९३९

अ. क्र.	गावाचे नाव	प.ह.न.	सर्व्हे क्र.	क्षेत्र (हेक्टर)	चतुःसीमा			
					पूर्व	पश्चिम	उत्तर	दक्षिण
(१)	(२)	(३)	(४)	(५)	(६)	(७)	(८)	(९)
३१	किन्ही रिठी	६४	६	४.४४	१४ व रस्ता	नाला	५	१३
	एकूण			४.४४				
३२	मौदा रिठी	६५	३	४.६१	११	२	४	रस्ता
			१४	९.५४	३५	१०	६, १७, १५	१३, ३७, ३६
			८३	११.२६	९३	८४	रस्ता	९२, ८५
			९२	११.७२	नाला व १०१	८५, ८६, ८७ ८९, ९०, ९१	८३, ९३	६३
	एकूण			३७.१३				
३३	गंगापूर	६६	१७	५.२८	उमरी गावशिव	रस्ता	वटेघाट गावशिव	टाकळघाट गावशिव
	एकूण			५.२८				
३४	हळदगाव	६७	१५०	५.५२	१४६	१४०, १४१	१४९	१३७, १५१
	एकूण			५.५२				
३५	वडगांववक्षी	६७	५०	४.७८	५२	४३	४३	४३, ४८, ४९
	एकूण			४.७८				
३६	घोडेघाट	६७	७१	४.७९	७२	किन्हाळा गावशिव	७३	७०, ६८
			७६	१४.५८	७७	७३, ७५	खेरीखुनर्दी गावशिव	७२, ७८
			एकूण			१९.३७		
३७	किन्हाळा	६७	२२	९.१९	२३, २५	२१ व वारंगा गावशिव	बोरगाव (खेरी) गावशिव	२६, ३२
			७८	८.३२	७७	८१, ८४, ८५	नाला	नाला
			९१	६.५६	८९	धोकरडा गावशिव	९२, ९३	८९
			एकूण			२४.०७		
३८	बिडआजन-गांव	६७	१	३७.३०	२, ३	आजनगाव गावशिव	आज गाव गावशिव	वडगाव (माळी), हळनदी गाव व सावंगी (नदीशपांडे) गावशिव
			२	१८.६५	घोडेघाट गावशिव	१	आजनगाव गावशिव	३
			३	१८.६५	घोडेघाट गावशिव	१	२	सावंगी(नदी शपांडे) गावशिव
			एकूण			७४.६०		
३९	लखमापूर	६९	३०	४.०४	११	२९	३१	१७, १८, १५, २०
	एकूण			४.०४				

अ. क्र.	गावाचे नाव	प.ह.न.	सर्व्हे क्र.	क्षेत्र (हेक्टर)	चतुःसीमा			
					पूर्व	पश्चिम	उत्तर	दक्षिण
(१)	(२)	(३)	(४)	(५)	(६)	(७)	(८)	(९)
४०	मांडवा महार	६९	४४	९.०३	१८	पिपळधराव भांसीली गावशिव	१८	१८
				एकूण	९.०३			
४१	भानसोली	६९	५५	७.२३	नाला	३,४	रस्ता	५४
			५८	४.५७	३, नाला	६०,६३,६४	नाला	५९
			८२	५.२३	१,२,३	८३,८१	८५,८३	रस्ता
			९५	५.९६	१००, १०१	९४	९६	९३
			१०९	१०.४१	२१	नाला	२१	११०
			११७	६.२४	११३, ११४	नाला	१११	११८ व नाला
			एकूण	३९.६४				
४२	इसासणी	४६	१	६.९९	६, शिवगाव गावशिव	वागनदीरा गावशिव	शिव गावगावशिव	डिगडोह गावशिव
	एकूण			६.९९				
४३	मेनखात	४८अ	५७	४.११	५१	५८	५६	नाला
	एकूण			४.११				
४४	कटंगधरा	६३	२३	३.९६	३८	१५, २०	२४	२१, २२, ४०
			७४	८.४६	७२	७५, ७६, ७९, ८०, ८१, ८२	४२, ३८, ७३	गावठाणव पिपळधरा गावशिव
			१०३	४.००	१०४, १०८	१०५	१०५	१०१, १०२
			१०२	१३.७७	१०१, ९६	मांडवा (मारवाडी) गावशिव	१०३, १०५	९६
			४५	७.७३	६१, ६५, ६६	४३, ४४, ३५, ७२	३२, ४६, ४७	नाला
			एकूण	३७.९२				
४५	वडगांवगुजर	७१	११५	४.६५	११४	११६ ते १२१	११२	नदीवळी(पेठ) गावशिव.
			२०७	३.४७	१३८, नदी	२०६, नदी	गावठाण	नदी
			एकूण	८.१२				
४६	सुकळी धारपुरे	७१अ	५९	५.२९	१४३	४४	६०, ६१	५०, ५८
	एकूण			५.२९				
४७	आसोला	७९	२२३	४.९३	२२२, २२१	२२४	२२८	२१८, २२०
	एकूण			४.९३				

३२ महाराष्ट्र शासन राजपत्र असाधारण भाग चार-अ, नोव्हेंबर २०, २०१७/कार्तिक २९, शके १९३९

अ. क्र.	गावाचे नाव	प.ह.न.	सर्व्हे क्र.	क्षेत्र (हेक्टर)	चतुःसीमा			
					पूर्व	पश्चिम	उत्तर	दक्षिण
(१)	(२)	(३)	(४)	(५)	(६)	(७)	(८)	(९)
४८	म्हसाळा	५९	३	४०.६१	६,१२,१३,१४, १८,१९,२०,२१ ,२२,२५,२६	नाला आणि २९,३२,३३,३ ४,३५,३७	२,१, ४	२७,३१,६७, नाला
	एकूण			४०.६१				
	एकूण एकंदरीत			८७२.७८				

२. उक्त जमिनीस किंवा त्यावर असलेल्या कोणत्याही व्यक्तीच्या कथित अधिकारांच्या बाबतीत चौकशी करण्याकरिता आणि त्या अधिकारांचे अस्तित्व, स्वरूप व व्याप्ती निर्धारित करण्याकरिता यांच कलमाच्या खंड (क) अन्वये वन जमाबंदी अधिकारी म्हणून वन जमाबंदी अधिकारी, नागपूर यांची नियुक्ती करीत आहेत.
३. उक्त अधिनियमाच्या कलम १७ अन्वये महाराष्ट्र शासन याद्वारे कलमे ११, १२, १५ व १६ अन्वये वन जमाबंदी अधिकाऱ्याने दिलेल्या कोणत्याही आदेशांवर करण्यात आलेल्या अपिलांवर सुनावणी करण्याकरिता जिल्हाधिकारी, नागपूर यांची नियुक्ती करीत आहे.

महाराष्ट्राचे राज्यपाल यांच्या आदेशानुसार व नावाने,

वीरेन्द्र तिवारी,  
मुख्य वनसंरक्षक (मंत्रालय).

**REVENUE AND FORESTS DEPARTMENT**  
Madam Cama Marg, Hutatma Rajguru Chowk, Mantralaya, Mumbai 400 032  
dated 18th November 2017

**NOTIFICATION**

INDIAN FORESTS ACT, 1927.

No. FLD-34/2017/C.R.731/F-3.—In exercise of the powers conferred by Section 4 of the Indian Forest Act, 1927 (XVI of 1927), the Government of Maharashtra is pleased to declare that it is proposed to constitute the land in the Hingna Taluka of the Nagpur District, specified in the schedule hereto annexed, Reserved Forest :—

**SCHEDULE**

**Taluka- Hingna, District-Nagpur**

Sr. No.	Name of Village	P.C. No.	Survey No.	Area (Hect. )	Boundaries			
					East	West	North	South
(1)	(2)	(3)	(4)	(5)	(6)	(7)	(8)	(9)
1	Waddhamana	6	82	4.65	80, 83, 86	Gondkhairi Village Bdy	87	81
			146	4.83	147, 148, 152	145, 153, 154, 155	144	152
			90	31.19	105, 106	88, Gondkhairi Village Bdy	91, 92, 93, 94, 95, 97, 98, 99, Road	89, 100, 101, 102, 103
			143	3.25	145	142	144	142
			Total		43.92			
2	Nagalwadi	6	34	15.05	33, 32	35	31 Defence Project	Wanadongri Village Bdy
			42	5.06	41	Sangam Village Bdy	43, 44	Wanadongri Village Bdy
			18	6.44	20, 23	53, Road	16, 17, 19	24, 46, 47, 52
			Total		26.55			
3	Pendhari Rithi	6	104	9.35	River	Nala	89, 92, Road	River
			105	5.83	Nala	107, 114, 115	Nala & 107	115
			127	6.92	River	Road, 101	River	Khairi Pannase Village Bdy
			Total		22.10			
4	Takli	45	16	5.86	12, 14, 15, 19	Sukali Village Bdy	17, 18	12
			Total		5.86			
5	Wanadongri	46	163	19.94	Road, 164, Nildoh Village Bdy	96, 99	Nagalwadi Village Bdy	100, 153, 154, 155, 156, 157, 158, 159, 160, 162, 165
			249	10.21	Wagdhara Village Bdy	Road	Road	250, Road



Sr. No.	Name of Village	P.C. No.	Survey No.	Area (Hect.)	Boundaries			
					East	West	North	South
(1)	(2)	(3)	(4)	(5)	(6)	(7)	(8)	(9)
	Total			30.15				
6	Wagdhara	46	55	7.09	Isasani Village Bdy	84, 83	54, Road	56, 57
	Total			7.09				
7	Hingna	49	86	5.79	81	87	Nala & 82	96, 85, 84, 83
	Total			5.79				
8	Dhanoli	50	95	4.24	91	96	Nala	92, 93, 94
			119	8.93	Nala	123, 124, 125, 118	122, 121, Nala	Nala
	Total			13.17				
9	Sangam	50	21	7.40	39, Nala	20, 22, 25, 24, Nala	28, 30, 31	5
			63	4.98	64	60, 61	Road, Nagalwadi Village Bdy	Road
	Total			12.38				
10	Khairi Khurd	50A	87	5.31	92, Nala	86	93	Nala
	Total			5.31				
11	Turagondi	59	91	6.79	90	92	98	Nala
			177	4.16	Neri Wyahad Village Bdy	178	70, 71, 176	179, 180, Road
	Total			10.95				
12	Nildhoha	59	1	7.68	Road, Gaothan	2, Road	16, 17	Road
	Total			7.68				
13	Bid-mhasala	59	4	9.36	Mhasala Village Bdy	2	3, 20	5
			5	5.33	Mhasala Village Bdy	Road	4, 2	Govt. Forest
	Total			14.69				
14	Sinka	59	88	10.05	15, 45, Road	89	4, 5	46, 76, 77, 78, 79, 87
			89	4.70	88, 4	Mangrul Village Bdy	1, 2	87
			21	14.43	22, 23, Vena River	11, 12, 19, 20	Vena River	18
	Total			29.18				
15	Kanholi (Jumde)	48A	1	4.54	Nala & Road	49	Nala	Road
			24	11.18	14, 20, 21, 22	River	19, Wagdara (Gumgaon) Village Bdy	23, 25, 26, 27, 32, 33, 39, 40
	Total			15.72				
16	Kanholi (Gosai)	71	44	3.73	River	Road	Road	42, 43, River
	Total			3.73				

Sr. No.	Name of Village	P.C. No.	Survey No.	Area (Hect. )	Boundaries			
					East	West	North	South
(1)	(2)	(3)	(4)	(5)	(6)	(7)	(8)	(9)
17	Deoli	62	25	4.59	27, 28, 29, 31	Road and Sawangi Village Bdy	Road	24
	Total			4.59				
18	Waifal	63	87	4.86	86	86	86	86
	Total			4.86				
19	Pipaldhara	63	19	4.85	18, 13, 23	Lakhamapur Village Bdy	20	17
			159	4.49	Nala	Nala	157	160
	Total			9.34				
20	Pitesur (Rithi)	63	1	24.31	2, 5	Mandwa Village Bdy	Bid-borgaon Village Bdy	85, Katangdhara Village Bdy
			5	16.58	72	1	6, 7, 16, 17	2, 3, 4, 81
			72	9.70	68	5, 81	5, 16, 17, 69, 71	58, 73, 74, 75, 76, 78, 79, 80
	Total			50.59				
21	Datala	71A	5	6.02	Nala	Nala	6, 7, 8, 9, Menkhat Village Bdy	Nala
	Total			6.02				
22	Chichghat	71	20	8.28	6	Road, Nala	2, 3, 4, 5, 22	15
	Total			8.28				
23	Sukali	77	62	6.81	61	1	Nala	60, 63, 64, 65, 66
	Total			6.81				
24	Dewapur	77	23	4.85	Road	22	Road	Road, 24
	Total			4.85				
25	Amgaon Rithi	55	36	4.10	35	35	35	35
	Total			4.10				
26	Gourala	55	126	5.60	125	125	125	Gothangaon Village Bdy
			127	7.91	125	125	125	125
	Total			13.51				
27	Khairi (Sita)	55	39	31.48	37, 38	Govt. Forests	35, 36, 42, 43, 44&Nala	Road
			90	5.23	Govt. Forests	River	Road	Road
	Total			36.71				
28	Dabha	58	129	7.83	120, 130, Nala	128	Road	Road
			133	10.24	112, 113, 134 & Gaothar	136	Road	Nala & 135

159

३६

महाराष्ट्र शासन राजपत्र असाधारण भाग चार-अ, नोव्हेंबर २०, २०१७/कार्तिक २९, शके १९३९

Sr. No.	Name of Village	P.C. No.	Survey No.	Area (Hect. )	Boundaries			
					East	West	North	South
(1)	(2)	(3)	(4)	(5)	(6)	(7)	(8)	(9)
			135	8.01	134 & Nala	137	133, 136, Nala	Govt Forests
			137	5.85	135, 136	138, 142, 143, 144, 145	Road	Govt Forests
			144	4.97	145	Govt Forests	140, 143	Govt Forests
	Total			36.90				
29	Nandera	58	127	4.12	124	124	124, 126, 128	124
			172	8.69	170	174	173	166
			173	13.73	156 , 158	174	Nala & 155	168, 169, 170, 172
			176	4.28	174	178, 179	179, 174 , Nala	175, 177
			174	10.95	172, 173	176	Nala	166, 175
	Total			41.77				
30	Mathani	64	4	14.97	Degma Bu.(Pinjari)Village Bdy & 5	120, 121, 123 , 124, 127	Kokardi Village Bdy	2, 3, 13
			37	5.26	24, 38	40, 41 , 24	24	38
			38	8.09	Singardip Village Bdy	45	24, 37, 39	Sigardip & Kanholibara Village Bdy
			70	5.64	69, 67	71	72	Nala
			71	6.39	70, 72	Yetewahi Village Bdy& 75	72, 75	Nala
			86	7.04	63	72	85	64, 66, 68, 69
	87	6.92	88 , 53	60, 61, 62	84	54, 59		
Total			54.31					
31	Kinhi (Rithi)	64	6	4.44	14 , Road	Nala	5	13
	Total			4.44				
32	Mouda (Rithi)	65	3	4.61	11	2	4	Road
			14	9.54	35	10	6, 17, 15	13, 37, 36
			83	11.26	93	84	Road	92, 85
			92	11.72	Nala & 101	85, 86 , 87 89, 90, 91	83, 93L	63
	Total			37.13				
33	Gangapur	66	17	5.28	Umri Village Bdy	Road	Vadeghat Village Bdy	Takalghat Village Bdy
	Total			5.28				
34	Haladgaon	67	150	5.52	146	140, 141	149	137, 151
	Total			5.52				
35	Wadgaon	67	50	4.78	52	43	43	43, 48, 49

Sr. No.	Name of Village	P.C. No.	Survey No.	Area (Hect. )	Boundaries			
					East	West	North	South
(1)	(2)	(3)	(4)	(5)	(6)	(7)	(8)	(9)
	Bakshi							
	Total			4.78				
36	Ghodeghat	67	71	4.79	72	Kinhala Village Bdy	73	70, 68
			76	14.58	77	73, 75	Khairi - khurd Village Bdy	72, 78
	Total			19.37				
37	Kinhala	67	22	9.19	23, 25	21& Waranga Village Bdy	Borgaon (Khairi) Village Bdy	26, 32
			78	8.32	77	81, 84, 85	Nala	Nala
			91	6.56	89	Dhokarda ViLage Bdy	92, 93	89
	Total			24.07				
38	Bidajangaon	67	1	37.30	2, 3	Ajangaon ViLage Bdy	Ajangaon Village Bdy	Vadgaon (Mali), Haladgaon & Sawangi (Deshpande) Village Bdy
			2	18.65	Ghodeghat, Village Bdy	1	Ajangaon Village Bdy	3
			3	18.65	Ghodeghat, Village Bdy	1	2	Sawangi (Deshpande) Village Bdy
	Total			74.60				
39	Lakhamapur	69	30	4.04	11	29	31	17, 18, 15, 20
	Total			4.04				
40	Mandwa mahar	69	44	9.03	18	Pipaladhara & Bhansoli Village Bdy	18	18
	Total			9.03				
41	Bhansoli	69	55	7.23	Nala	3, 4	Road	54
			58	4.57	43, Nala	60 , 63, 64	Nala	59
			82	5.23	1, 2, 3	83, 81	85, 83	Road
			95	5.96	100, 101	94	96	93
			109	10.41	21	Nala	21	110
	117	6.24	113, 114	Nala	111	118, Nala		
Total			39.64					
42	Isasani	46	1	6.99	6, Shivangaon Village Bdy	Wagdhara Village Bdy	Shiwangaon Village Bdy	Digdoh Village Bdy
	Total			6.99				
43	Menkhat	48A	57	4.11	51	58	56	Nala

157

३८

महाराष्ट्र शासन राजपत्र असाधारण भाग चार-अ, नोव्हेंबर २०, २०१७/कार्तिक २९, शके १९३९

Sr. No.	Name of Village	P.C. No.	Survey No.	Area (Hect. )	Boundaries			
					East	West	North	South
(1)	(2)	(3)	(4)	(5)	(6)	(7)	(8)	(9)
	Total			4.11				
44	Katangdhara	63	23	3.96	38	15, 20	24	21, 22, 40
			74	8.46	72	75, 76, 79, 80, 81, 82	42, 38, 73	Gaothan & Pipaldhara Village Bdy
			103	4.00	104, 108	105	105	101, 102
			102	13.77	101, 96	Mandwa (Marwadi) Village Bdy	103, 105	96
			45	7.73	61, 65, 66	43, 44, 35, 72	32, 46, 47	Nala
	Total			37.92				
45	Wadgaon Gujar	71	115	4.65	114	116 to 121	112	Deoli Peth Village Bdy
			207	3.47	138, River	206, River	Gaothan	River
		Total			8.12			
46	Sukali dharpure	71A	59	5.29	143	44	60, 61	50, 58
				Total			5.29	
47	Asola	79	223	4.93	222, 221	224	228	218, 220
				Total			4.93	
48	Mhasala	59	3	40.61	6, 12, 13, 14, 18, 19, 20, 21, 22, 25	Nala & 29, 32, 33, 34, 35, 37	2, 1, 4	27, 31, 67, Nala
				Total			40.61	
	Grand Total			872.78				

4. Forest Settlement Officer, Nagpur is hereby appointed, under clause (c) of the same section, to be Forest Settlement Officer to enquire into and determine the existence, nature and extent of any rights alleged to exist in favour of any person in or over this land.

5. Under section 17 of the said Act the Government of Maharashtra is also pleased to appoint the Collector of Nagpur District to hear appeals from any orders passed by the said Forest Settlement Officer under sections 11, 12, 15 and 16 of the said Act.

By order and in the name of the Governor of Maharashtra,

VIRENDRA TIWARI,  
Chief Conservator of Forests (Mantralaya).

HINGNA

Sl. No.	Taluka	Range	Village	P.H. No.	Survey No.	Total area	Notified as RF/RF	Enroac head/Not Enroac head	Area under enroac ment	Area under alter'n to use	Area exclud'd for other reason	Balance area (15-11-12)	Posess ion of RD/FD	Autobul s of Enroac area (A/B/C/D/E)	Whether rous part of P.A. or not	Whether the area has been survey or not (S/NS)	DLR Survey (DS/HS)	Steps received from DLR or not (R/NR)	Area transferred to RD or any other (A/NT)	Area subject for assessment	Area already planted	Note
1	Hingna	3	4	5	6	7	8	9	10	11	12	13	14	15	16	17	18	19	20	21	22	23
1	Hingna	Hingna	Waddhamna	6	82	4.65		NE				4.65	FD	A	NPA	S	DS	R	NT	4.65		
2	Hingna	Hingna	Waddhamna	6	84	0.23		NE				0.00	RD	E								
3	Hingna	Hingna	Waddhamna	6	146	4.83		NE			0.23	0.00	RD	E								
4	Hingna	Hingna	Waddhamna	6	203	7.23		NE		7.23		4.83	FD	A	S	S	DS	R	NT	4.83		
5	Hingna	Hingna	Waddhamna	6	186	0.20		NE			0.20	0.00	RD	E								
6	Hingna	Hingna	Waddhamna	6	187	0.16		NE			0.16	0.00	RD	E								
7	Hingna	Hingna	Waddhamna	6	188	0.22		NE			0.22	0.00	RD	E								
8	Hingna	Hingna	Waddhamna	6	189	0.35		NE			0.35	0.00	RD	E								
9	Hingna	Hingna	Waddhamna	6	197	1.77		E	0.27		1.50	0.00	RD	E								
10	Hingna	Hingna	Waddhamna	6	205	1.93		E	1.93			0.00	RD	E								
11	Hingna	Hingna	Waddhamna	7	90	31.19		NE		2.80		28.29	FD	A	NPA	NS	NS	NR	NT	31.19		
12	Hingna	Hingna	Waddhamna	8	143	3.25		NE		2.87		0.38	FD	A	NPA	NS	NS	NR	NT	3.25		
13	Hingna	Hingna	Nagalwadi	6	7	0.06		NE			0.06	0.00	FD	E								
14	Hingna	Hingna	Nagalwadi	6	10	0.50		NE			0.50	0.00	FD	E								
15	Hingna	Hingna	Nagalwadi	6	18	6.44		NE		3.00		3.44	FD	A	NPA	S	DS	R	NT			
16	Hingna	Hingna	Nagalwadi	6	23	0.51		NE			0.51	0.00	FD	E								
17	Hingna	Hingna	Nagalwadi	6	30	0.34		NE			0.34	0.00	FD	E								
18	Hingna	Hingna	Nagalwadi	6	33	0.29		NE			0.29	0.00	FD	E								
19	Hingna	Hingna	Nagalwadi	6	34	15.05		NE		0.13		14.92	FD	A	NPA	S	DS	R	NT	15.05		
20	Hingna	Hingna	Nagalwadi	6	35	0.15		NE			0.15	0.00	FD	E								
21	Hingna	Hingna	Nagalwadi	6	36	3.77		NE		3.77		0.00										
22	Hingna	Hingna	Nagalwadi	6	37	1.35		E	1.35			0.00										
23	Hingna	Hingna	Nagalwadi	6	38	3.84		NE		3.84		0.00										
24	Hingna	Hingna	Nagalwadi	6	41	2.04		NE			2.04	0.00	FD	E								
25	Hingna	Hingna	Nagalwadi	6	42	5.06		NE				5.06	FD	A	NPA	S	DS	R	NT	5.06		
26	Hingna	Hingna	Nagalwadi	6	54	0.22		NE			0.22	0.00	FD	E								
27	Hingna	Hingna	Nagalwadi	6	58	0.74		NE			0.74	0.00	FD	E								
28	Hingna	Hingna	Nagalwadi	6	64	0.55		NE			0.55	0.00	FD	E								
29	Hingna	Hingna	Nagalwadi	6	126	0.13		NE			0.13	0.00	FD	E								
30	Hingna	Hingna	Nagalwadi	6	130	0.22		NE			0.22	0.00	FD	E								

385



# महाराष्ट्र शासन राजपत्र

## असाधारण भाग चार-अ

वर्ष ५, अंक ३९ (३)]

शनिवार, मार्च ३०, २०१९/चैत्र ९, शके १९४१

[पृष्ठे २६, किंमत : रुपये १५.००]

असाधारण क्रमांक ९५

प्राधिकृत प्रकाशन

महाराष्ट्र शासनाने केंद्रीय अधिनियमान्वये तयार केलेले  
(भाग एक, एक-अ आणि एक-ल यांमध्ये प्रसिद्ध केलेले नियम व आदेश यांव्यतिरिक्त) नियम व आदेश.

महसूल व वन विभाग

मादाम कामा मार्ग, हुतात्मा राजगुरु चौक, मंत्रालय  
मुंबई ४०० ०३२, दिनांक ३० मार्च, २०१९

अधिसूचना

भारतीय वन अधिनियम, १९२७.

क्रमांक एफएलडी. ३४/२०१९/प्र.क्र.२८२/फ-३.--भारतीय वन अधिनियम, १९२७ (१९२७ चा १६) याच्या कलम ४ अन्वये प्रदान केलेल्या अधिकारांचा वापरकरून, महाराष्ट्र शासन याद्वारे नागपूर जिल्ह्यातील हिंगणा तालुक्यातील सोबतच्या अनुसूचीत विनिर्दिष्ट केलेली जमीन राखीव वन म्हणून स्थापित करण्याचे मनोदय घोषित करीत आहे :-

अनुसूची

तालुका हिंगणा, जिल्हा नागपूर

अ. क्र.	गावाचे नाव	सर्व्हे क्र./गट क्र.	क्षेत्र (हेक्टर)	चतुःसीमा			
				पूर्व	पश्चिम	उत्तर	दक्षिण
(१)	(२)	(३)	(४)	(५)	(६)	(७)	(८)
१	देवळी (काळबांडे) ५५	२० (जुना २६)	१.२३	रस्ता	२३ (जुना १७), २४ (जुना १८), २५ (जुना १९)	नाला	२३ (जुना १७)
		५० (जुना ५८)	१.४१	५१ (जुना ५९)	४२ (जुना ५०)	४८ (जुना ५६), ४९ (जुना ५७)	नाला, ५२ (जुना ६१),
		१६१ (जुना २७६)	१.७२	१६२ (जुना २७२)	१५८ (जुना २७४), १५९ (जुना २७५), १६० (जुना २७७)	१६३ (जुना २७१)	१६२ (जुना २७२)

अ. क्र.	गावाचे नाव	सर्व्हे क्र./गट क्र.	क्षेत्र (हेक्टर)	चतुर्ऋमा			
				पूर्व	पश्चिम	उत्तर	दक्षिण
(१)	(२)	(३)	(४)	(५)	(६)	(७)	(८)
		१६९ (जुना २६९)	०.२०	१८ (जुना २४), १६२ (जुना २७२)	१७० (जुना २६८)	गावाची शीव	१६३ (जुना २७०)
	एकूण		४.५६				
२	वानाडोगरी ४६	३३०	०.२६	रस्ता	गावाची शीव, नदी	३३१	रस्ता, नदी
		३९३ (जुना ४४३)	१.०८	नाला, ३४९ (जुना ३९८)	३९२ (जुना ४४०) १, २, ३	नाला	३५३, ३५२
	एकूण		१.३४				
३	नागलवाडी ६	२	०.२२	रस्ता	नाला	गावठाण	नाला
		३	०.१७	१, ५	रस्ता	गावठाण	४
		४	०.५९	१३	रस्ता	३, ५	नाला
		५	०.५०	१०	३	१, ६	४
		७	०.०६	८	६	८	१०
		१०	०.५०	३१	५	७, ८, ९	११, १३
		२३	०.५१	३१	१८	२०, २१, २२	२४
		३०	०.३४	३६	२९	३६	२९, ३६
		३३	०.२९	३१	३४	३१	३४
		३५	०.१५	३४	नाला	नाला	३४
		३६	३.७७	नाला	२९, ३०, ३८	३१	३७, गावाची हद्द
		४१	२.०४	३९	४२	४०	गावाची हद्द
		५४	०.२२	रस्ता	रस्ता	रस्ता	५५
		५८	०.७४	५६, ५७, ५९	रस्ता	रस्ता	६०
		६४	०.५५	रस्ता	रस्ता	६५	रस्ता
		१२६	०.१३	ऑडनन्स फॅक्टरी	१२७	१२५	१२७
		१३०	०.२२	ऑडनन्स फॅक्टरी	रस्ता	१२९	रस्ता
		१३६	०.२८	१३७	नाला	१३५, नाला	गावठाण
		१३७	०.१५	१३८	१३६	नाला	गावठाण
		१३८	०.२३	ऑडनन्स फॅक्टरी	१३७	नाला	१३९
	एकूण		११.६६				
४	किन्ही ६४	५	२.१०	रस्ता	इटेवाही गावची शीव	इटेवाही गावची शीव, रस्ता	६, १३
	एकूण		२.१०				



अ. क्र.	गावाचे नाव	सर्व्हे क्र./गट क्र.	क्षेत्र (हेक्टर)	चतुर्सीमा			
				पूर्व	पश्चिम	उत्तर	दक्षिण
(१)	(२)	(३)	(४)	(५)	(६)	(७)	(८)
५	नांदेरा ५८	५२ (जुना ५७)	२.९५	रस्ता	४९, (जुना ५३)	४८ (जुना ५२, ५८, ५९), ५३ (जुना ६१)	५१, ५४, ५५, ५६
		१००	०.५७	९८, ९९	१०१	९६	१०१
	एकूण		३.५२				
६	सिनका ५९	२३ (जुना २१)	३.००	२४ (जुना २२)	२१ (जुना १९)	नदी	२२ (जुना २०), रस्ता
	एकूण		३.००				
७	चेरणगाव ५८	११९	३.७१	१३३, १३५, १३६	१२१, १२०, ८४, ८५	१२२	११७, ११८
	एकूण		३.७१				
८	सावंगी (दे.) ६२	१९५ (जुना २३५)	३.०९	१८६ (जुना १८७)	नाला	१८६ (जुना १८७)	१९४/१, १९४/२, १९४/३, १९४/४, १९४/५ (जुना २३६)
	एकूण		३.०९				
९	दाताळा ७१	६६	३.०६	रस्ता	६५, ४४/२	६७, ६८, ७१	४३, ७३, गावठाण
	एकूण		३.०६				
१०	सुकळी बेलदार ७७	२१	३०.९२	४	उमरी गावाची शीव	नाला, २२, २३	१२, १३, १६, १७, १८, २०
		४६	२.१२	४५, नदी, गावाची शीव	३८, ३५, ३६, ३७	किन्ही गावाची शीव	४३, ४४, ५३, ४७
		४७	०.३०	४८	५३	४६	५२, ५३
		४८	०.५८	नदी	४६, ४७	नदी	४९, ५१, ५२
		४९	०.४०	नदी	५१	४८	५०
		५०	१.०९	नदी	५१	४९	५७
		६१	०.६१	नदी	६२	नाला	६०
	एकूण		३६.०२				
११	बडगणेशपुर ७७	२६	१३.०८	३७, ३५, ३४, ३२, ३१, ३०, २९, २८, २७, ६	खापा गावाची शीव	खापा गावाची शीव, रस्ता	२५, २४, १९, १८, १७, नाला
	एकूण		१३.०८				
१२	पिपरदरा ६३	२१	१.०४	२३	२०	२२, २३	१९
		१६३	३.४३	गावाची शीव	रस्ता, १६६	१६२, १६१	१६४
		१६४	३.८०	गावाची शीव	१६५, १७१, १७४	१६३	गावाची शीव
		१६५	२.१०	१६४	रस्ता	१६६	रस्ता
	एकूण		१०.३७				

अ. क्र.	गावाचे नाव	सर्व्हे क्र./गट क्र.	क्षेत्र (हेक्टर)	चतुर्सीमा			
				पूर्व	पश्चिम	उत्तर	दक्षिण
(१)	(२)	(३)	(४)	(५)	(६)	(७)	(८)
१३	पिटेसूर रिठी ६३	४	०.१९	५, ८१	५	५	३, ८१
		७१	१.९७	७०	नाला, ७२	नाला	७२
		७९	१.०४	७२, ७८	७२	७२	८०, ७८
		८०	०.३७	७७, ७८	८२, ८३	७२, ७९	७७
	एकूण		३.५७				
१४	खडका ४५	९७	३.४४	९६, ९५, ९८	नाला, गावाची शीव	७३, ८२	गावाची शीव, नाला
	एकूण		३.४४				
१५	आमगाव दे.	६८	३.५८	६६, ६७	५९, ६०, ६४, ६९	गावाची शीव	६५
	एकूण		३.५८				
	एकूण एकंदर		१०६.१०				

२. उक्त जमिनीस किंवा त्यावर असलेल्या कोणत्याही व्यक्तीच्या कथित अधिकारांच्या बाबतीत चौकशी करण्याकरिता आणि त्या अधिकारांचे अस्तित्व, स्वरूप व व्याप्ती निर्धारित करण्याकरिता यांच कलमाच्या खंड (क) अन्वये वन जमाबंदी अधिकारी म्हणून वन जमाबंदी अधिकारी, नागपूर यांची नियुक्ती करित आहेत.

३. उक्त अधिनियमाच्या कलम १७ अन्वये महाराष्ट्र शासन याद्वारे कलमे ११, १२, १५ व १६ अन्वये वन जमाबंदी अधिकाऱ्याने दिलेल्या कोणत्याही आदेशांवर करण्यात आलेल्या अपिलांवर सुनावणी करण्याकरिता जिल्हाधिकारी, नागपूर यांची नियुक्ती करित आहे.

महाराष्ट्राचे राज्यपाल यांच्या आदेशानुसार व नावाने,

वीरेन्द्र तिवारी,

अपर प्रधान मुख्य वनसंरक्षक (मंत्रालय).

## REVENUE AND FOREST DEPARTMENT

Madam Cama Marg, Hutatma Rajguru Chowk  
Mantralaya, Mumbai 400 032, dated the 30th March, 2019.

### NOTIFICATION

INDIAN FORESTS ACT, 1927.

No. FLD-34/2019/C.R.282/F-3.— In exercise of the powers conferred by section 4 of the Indian Forests Act, 1927 (XVI of 1927), the Government of Maharashtra is pleased to declare that it is proposed to constitute the land in the Hingana Taluka of the Nagpur District, specified in the schedule hereto annexed, "Reserved Forest":—

#### Schedule

#### District Nagpur, Taluka Hingana

Sr. No.	Village	Survey No.	Area (in Ha.)	Boundaries			
				East	West	North	South
(1)	(2)	(3)	(4)	(5)	(6)	(7)	(8)
1	Devli (Kalbande) 55	20 (old 26)	1.23	Road	23 (old 17), 24 (old 18), 25 (old 19)	Nala	23 (old 17)
		50 (old 58)	1.41	51 (old 59)	42 (old 50)	48 (old 56), 49 (old 57),	Nala, 52 (old 61),
		161 (old 276)	1.72	162 (old 272)	158 (old 274), 159 (old 275), 160 (old 277)	163 (old 271)	162 (old 272)
		169 (old 269)	0.20	18 (old 24), 162 (old 272),	170 (old 268)	Village Bdy	163 (old 270)
	Total		4.56				
2	Wanadongari 46	330	0.26	Road	Village Bdy, River	331	River, Road
		393 (old 443)	1.08	Nala, 349 (old 398)	392 (old 440), 1, 2, 3	Nala	353, 352
	Total		1.34				
3	Nagalwadi 6	2	0.22	Road	Nala	Gaothan	Nala
		3	0.17	1, 5	Road	Gaothan	4
		4	0.59	13	Road	3, 5	Nala
		5	0.50	10	3	1, 6	4
		7	0.06	8	6	8	10
		10	0.50	31	5	7, 8, 9	11, 13
		23	0.51	31	18	20, 21, 22	24
		30	0.34	36	29	36	29, 36
		33	0.29	31	34	31	34
		35	0.15	34	Nala	Nala	34
		36	3.77	Nala	29, 30, 38	31	37, Village Bdy
		41	2.04	39	42	40	Village Bdy
		54	0.22	Road	Road	Road	55
		58	0.74	56, 57, 59	Road	Road	60
		64	0.55	Road	Road	65	Road

150

६

महाराष्ट्र शासन राजपत्र असाधारण भाग चार-अ, मार्च ३०, २०१९/चैत्र ९, शके १९४१

Sr. No.	Village	Survey No.	Area (in Ha.)	Boundaries			
				East	West	North	South
(1)	(2)	(3)	(4)	(5)	(6)	(7)	(8)
		126	0.13	Ordnance Factory	127	125	127
		130	0.22	Ordnance Factory	Road	129	Road
		136	0.28	137	Nala	135, Nala	Gaothan
		137	0.15	138	136	Nala	Gaothan
		138	0.23	Ordnance Factory	137	Nala	139
	Total		11.66				
4	Kinhi 64	5	2.10	Road	Itewahi Village Bdy	Itewahi Village Bdy, Road	6, 13
	Total		2.10				
5	Nandera 58	52 (old 57)	2.95	Road	49, (old 53)	48 (old 52, 58, 59), 53 (old 61)	51, 54, 55, 56
		100	0.57	98, 99	101	96	101
	Total		3.52				
6	Sinaka 59	23 (old 21)	3.00	24 (old 22)	21 (old 19)	River	22 (old 20), Road
	Total		3.00				
7	Yerangaon 58	119	3.71	133, 135, 136	121, 120, 84, 85	122	117, 118
	Total		3.71				
8	Sawangi (De.) 62	195 (old 235)	3.09	186 (old 187)	Nala	186 (old 187)	194/1, 194/2, 194/3, 194/4, 194/5 (old 236)
	Total		3.09				
9	Datal a 71	66	3.06	Road	65, 44/2	67, 68, 71	43, 73, Gaothan
	Total		3.06				
10	Sukali Beldar 77	21	30.92	4	Umari Village Bdy	Nala, 22, 23	12, 13, 16, 17, 18, 20
		46	2.12	45, River, Village Bdy	38, 35, 36, 37	Kinti Village Bdy	43, 44, 53, 47
		47	0.30	48	53	46	52, 53
		48	0.58	River	46, 47	River	49, 51, 52
		49	0.40	River	51	48	50
		50	1.09	River	51	49	57
		61	0.61	River	62	Nala	60
	Total		36.02				
11	Bidganeshpur 77	26	13.08	37, 35, 34, 32, 31, 30, 29, 28, 27, 6	Khapa Village Bdy	Khapa Village Bdy, Road	25, 24, 19, 18, 17, Nala
	Total		13.08				

Sr. No.	Village	Survey No.	Area (in Ha.)	Boundaries			
				East	West	North	South
(1)	(2)	(3)	(4)	(5)	(6)	(7)	(8)
12	Pipaldhara 63	21	1.04	23	20	22, 23	19
		163	3.43	Village Bdy	Road, 166	162, 161	164
		164	3.80	Village Bdy	165, 171, 174	163	Village Bdy
		165	2.10	164	Road	166	Road
	<b>Total</b>		<b>10.37</b>				
13	Pitesur Rithi 63	4	0.19	5, 81	5	5	3, 81
		71	1.97	70	Nala, 72	Nala	72
		79	1.04	72, 78	72	72	80, 78
		80	0.37	77, 78	82, 83	72, 79	77
	<b>Total</b>		<b>3.57</b>				
14	Khadka 45	97	3.44	96, 95, 98	Nala, Village Bdy	73, 82	Village Bdy, Nala
	<b>Total</b>		<b>3.44</b>				
15	Aamgaon De.	68	3.58	66, 67	59, 60, 64, 69	Village Bdy	65
	<b>Total</b>		<b>3.58</b>				
	<b>Grand Total</b>		<b>106.10</b>				

2. Forest Settlement Officer, Nagpur is hereby appointed, under clause (c) of the same section, to be Forest Settlement Officer to enquire into and determine the existence, nature and extent of any rights alleged to exist in favour of any person in or over this land.

3. Under section 17 of the said Act the Government of Maharashtra is also pleased to appoint the Collector of Nagpur District to hear appeals from any orders passed by the said Forest Settlement Officer under sections 11, 12, 15 and 16 of the said Act.

By order and in the name of the Governor of Maharashtra,

VIRENDRA TIWARI,  
Additional Principal Chief Conservator of Forest  
(Mantralaya).



उपवनसंरक्षक, नागपूर वनविभाग, नागपूर यांचे कार्यालय.

तिसरा माळा, वनभवन, नविन प्रशासकीय ईमारत, शासकीय मुद्रणालयाजवळ, झिरो माईल्स,  
सिव्हील लाईन्स, नागपूर ४४०००९ फोन-०७१२-२५६४५६९,  
ई मेल- dcfnagpur@mahaforest.gov.in

05 JUN 2023

विषय:- वनजमीन नागपूर

Diversion of 5.5395 ha. forest land for expansion of factory for enhancement of production capacity in village Nagalwadi Tal. Hingna District Nagpur Maharashtra State. FP/MH/IND/40697/2019.

जावक क्रमांक कक्ष-११/वनसंवर्धन/प्र.क्र.५१४/२०२२-२३/२५५/२०२२-२३,

नागपूर, दिनांक ३१/०५/२३

प्रति,

मुख्य वनसंरक्षक, (प्रादेशिक),

नागपूर वनवृत्त, नागपूर.

- संदर्भ :- १. केंद्र शासन पत्र क्र. एफसी-II/एमएच-२०२३/नागपूर/११३८९, दि.०३/०४/२०२३.  
२. अपर प्रधान मुख्य वनसंरक्षक तथा केंद्रस्थ अधिकारी, म.रा. नागपूर यांचेकडील पत्र क्रमांक कक्ष-१७/ नोडल/नागपूर/आयडी १२७९९/३३, दिनांक ०५/०४/२०२३.  
३. प्रकल्प यंत्रणा, मे. पिक्स ट्रान्समिशन लिमिटेड यांचेकडील पत्र दिनांक १५/०५/२०२३.

मे. पिक्स ट्रान्समिशन लिमिटेड, मौजा नागलवाडी या अस्तीत्वात असलेल्या कंपनीस उद्योग प्रकल्पासाठी मौजा नागलवाडी ता. हिंगणा, जि. नागपूर येथील ५.५३९५ हे. झुडपी जंगल वळती करणेबाबतचा प्रस्ताव योग्य मार्गाने केंद्र शासनास सादर केले असता सदर प्रस्ताव हा Site Specific नसल्याने REJECT करण्यात आलेला होता.

परंतु प्रकल्प यंत्रणेने संदर्भित पत्र क्र. ३ अन्वये सदर प्रस्ताव पुन्हा Reconsideration करिता या कार्यालयास सादर केला आहे.

करिता प्रकल्प यंत्रणेने सादर केलेला Reconsideration चा प्रस्ताव पुढील आवश्यक कार्यवाहीकरिता आपणाकडे सादर करण्यात येत आहे.

सहपत्र : वरिलप्रमाणे.

(डॉ. भारत सिंह हाडा)

उपवनसंरक्षक,  
नागपूर वनविभाग, नागपूर

प्रतिलिपी:- अपर प्रधान मुख्य वनसंरक्षक तथा केंद्रस्थ अधिकारी, म.रा.नागपूर यांना माहितीस सविनय सादर.

प्रतिलिपी:- प्रकल्प अधिकारी, मे. पिक्स ट्रान्समिशन लिमिटेड जे-७, एमआयडीसी हिंगणा रोड, जि. नागपूर-४४००१६ यांना माहितीकरिता अग्रेषित.



egfjKVou foEex

फोन नंबर (07182) 235388, फॅक्स 237265  
email: dycfgondia@mahaforest.gov.in



सनायव जयते  
egfjKVou foEex  
xSx; koutfHx xSx; t

उपवनसंरक्षक गोंदिया वनविभाग गोंदिया यांचे कार्यालय  
कार्यालय - वनभवन कुडवा नाका रोड, गोंदिया

क्रमांक- कक्ष-3/सर्व्हे/वनसंवर्धन/ 135 /2022-23

गोंदिया, दिनांक- 21/04/2023

विषय- सुधारीत वितरण क्षेत्रयोजना (R.D.S.S.) अंतर्गत मौजा बाराभाटी, तालुका अर्जुनी मोरगाव, जिल्हा गोंदिया येथील गट क्रमांक 444 आराजी 5.10 हेक्टर आर पैकी आराजी 0.60 हेक्टर आर शास्कीय जागेचा 33 के. व्ही. उपकेंद्राच्या बांधकामासाठी आगाऊ ताबा मिळण्या बाबत.

संदर्भ - वनपरिक्षेत्र अधिकारी, नवेगाव बांध यांचे कडील पत्र क्रमांक व.प.अ./नवे/ 1421 दिनांक -16.02.2023.

उपरोक्त संदर्भित पत्रान्वये अनुसूचित जमाती व इतर पारंपारीक वननिवासी (वन हक्कांची मान्यता) अधिनियम 2006 व त्यातील नियम 2008 मधील कलम 3(2) अंतर्गत सुधारीत वितरण क्षेत्रयोजना (R.D.S.S.) अंतर्गत मौजा बाराभाटी तालुका अर्जुनी मोरगाव, जिल्हा गोंदिया येथील गट क्रमांक 444 एकुण आराजी पैकी आराजी 0.60 हेक्टर आर शास्कीय जागेचा 33 के. व्ही. उपकेंद्राच्या बांधकामासाठी आगाऊ ताबा मिळणेबाबतचे प्रस्तावास मंजूरी मिळणेकरीता प्रस्ताव या कार्यालयास सादर केलेला आहे.

सदर कायादयामध्ये केंद्र शासनाने 13 बाबी करीता वनजमीन खुल्या करण्याची तरतुद केलेली आहे. त्यामधील अ.क्र. (ड) विद्युत व दुरसंदेश वाहक तारा यांचा समावेश आहे. सदर प्रस्तावाचे अनुषंगाने मौजा- बाराभाटी, तालुका अर्जुनी मोरगाव, जिल्हा गोंदिया येथील गट क्रमांक 444 मधील एकुण आराजी 5.10 हेक्टर आर पैकी आराजी 0.60 हेक्टर आर. जागा 33 के. व्ही. उपकेंद्राच्या बांधकाम करण्याबाबतचा प्रस्तावास खालील अटी व शर्तीचे अधिन राहुन मंजूरी प्रदान करण्यात येत आहे.


#### अटी व शर्ती :-

- वळतीकरण करण्यात येत असलेल्या वनजमिनीचे वैधानिक दर्जा बदलणार नाही.
- वळतीकरण करण्यात आलेले क्षेत्र हे ज्या प्रयोजनासाठी वळतीकरण करण्यात येत आहे त्या व्यतिरिक्त इतर कोणत्याही प्रयोजनाकरीता वापरता येणार नाही.
- सदर क्षेत्र यंत्रणेस सुपुर्द केल्यापासून एक वर्षाच्या आत ज्या कामाकरीता वळतीकरण करण्यात आले आहे ते काम सुरु न- केल्यास वनविभागाकडे परत घेण्यात येईल.
- सदर क्षेत्र यंत्रणेस हस्तांतरित करण्याचा अगोदर सदर क्षेत्राचे उपअधिक्षक भूमी अभिलेख, अर्जुनी मोरगाव व वनविभाग यांचे कडून संयुक्त सिमांकन करून सिमेवर चार फुट उंचीचे पिल्लर रोवल्यानंतरच क्षेत्र यंत्रणेस उपलब्ध करून देण्याच्या कार्यवाही करण्यात यावी. तसेच सिमांकनाचा खर्च यंत्रणेस करावा लागेल.
- सदर मंजूरी प्रस्तावातील विद्युत व दुरसंदेश वाहक तारा अंतर्गत कामे उभारणी करीता प्रस्तावीत 0.60 हे. आर. क्षेत्राकरीता मर्यादित राहील. सदर प्रस्तावात नमूद लांबी X रुंदीच्या क्षेत्राच्या मर्यादेतच करण्यात यावी.
- वळतीकरण करण्यात आलेल्या क्षेत्राव्यतिरिक्त वनक्षेत्रात कोठेही खोदकाम व झाडाची तोड करता येणार नाही.
- प्रस्तावित वनक्षेत्रात बांधकाम करतांना वनक्षेत्रात मजुरांसाठी तंबू/कच्चे शेड (Labour Camp) उभारता येणार नाही.
- प्रस्तावित वनक्षेत्रात कामे करतांना वन्यप्राण्यांना व पशूपक्ष्यांना इजा झेणार नाही, याची दक्षता घ्यावी.
- प्रस्तावित वनक्षेत्रात बांधकाम करतांना कोणतेही साहित्य वनक्षेत्रात टेवता येणार नाही.
- प्रस्तावित वनक्षेत्रात बांधकाम करतांना कोणत्याही प्रकारची दुर्घटना झाल्यास त्याकरीता संबंधित यंत्रणा जबाबदार राहील, याची नोंद घेण्यात यावी.
- प्रस्तावित वनक्षेत्रात कामे करतांना कोणत्याही प्रकारची जड वाहने वनक्षेत्रात नेता येणार नाही.
- अनुसूचित जमाती व इतर पारंपारीक वननिवासी (वन हक्कांची मान्यता) अधिनियम 2006 व नियम 2008 अन्वये उपलब्ध करून दिलेले क्षेत्र ग्राम सभेच्या समक्ष यंत्रणेस उपरोक्त कामाकरीता उपलब्ध करून देण्यात यावे.
- सदर अधिनियमा अंतर्गत प्राप्त होणा-या प्रस्तावाचे अनुषंगाने क्षेत्र वळतीकरणानंतरही कोणत्याही प्रकारच्या सुचना / आदेश, प्राप्त झाल्यास त्याप्रमाणे पुर्तता करण्यास यंत्रणा तयार राहील. तसेच कोणत्याही कामाकरीता रक्कम जमा करण्याबाबतचे आदेश प्राप्त झाल्यास

त्याप्रमाणे रक्कम जमा करणे व त्याप्रमाणे अटीची पूर्तता करणे यंत्रणेस बंधनकारक राहिल, अशा प्रकारचे हमीपत्र यंत्रणेकडून प्राप्त करून व सर्व अटीची पूर्तता करून अटीपूर्तता अहवाल या कार्यालयास सादर करावे.

उपरोक्त सर्व अटीची पूर्तता यंत्रणेकडून झाल्यानंतरचे प्रस्तावित क्षेत्र यंत्रणेस प्रस्तावित कामाकरीता उपलब्ध करून देण्याबाबतची कार्यवाही करण्यात यावी. तसेच यंत्रणेकडून सदर क्षेत्रात होणा-या कामावर व सर्व अटीचे पालन यंत्रणेकडून होत आहे किंवा नाही यावर नियंत्रण ठेवावे व तसा अहवाल या कार्यालयास सादर करावा.

सदर कामे करतांना भारतीय वनअधिनियम 1927 किंवा वनसंवर्धन अधिनियम 1980 चा भंग होणार नाही, याची दक्षता घेणे अनिवार्य असल्याचे यंत्रणेच्या निदर्शनास आणून द्यावे. तसेच उपरोक्त अधिनियमांचे वा कोणत्याही वनकायद्याचे उल्लंघन झाल्याचे निदर्शनास येताच सदर आदेश रद्द समजून संबंधित यंत्रणेस विरुद्ध नियमानुसार कार्यवाही करून तसा अहवाल या कार्यालयास सादर करावा.

  
(कुलराज सिंह)  
उपवनसंरक्षक  
गोंदिया वनविभाग गोंदिया

प्रति,

वनपरिक्षेत्र अधिकारी,  
नवेगाव बांध

- ✓ प्रतिलिपी :- अपर प्रधान मुख्य वनसंरक्षक तथा केंद्रस्थ अधिकारी म.रा. नागपूर यांना माहिती करिता सविनय सादर.
- प्रतिलिपी :- मुख्य वनसंरक्षक (प्रादेशिक), नागपूर यांना माहिती व पुढील कार्यवाहीस सविनय सादर.
- प्रतिलिपी :- अध्यक्ष, जिल्हास्तरीय समिती तथा जिल्हाधिकारी, गोंदिया यांना माहितीस सन्नेह अग्रेषित.
- प्रतिलिपी :- प्रकाष्ठ निष्कासन अधिकारी, नवेगाव बांध यांना माहिती व पुढील कार्यवाहीस अग्रेषित.
- प्रतिलिपी :- अधिक्षक अभियंता सं व सु प्रविभाग महावितरण गोंदिया यांना माहिती व पुढील कार्यवाहीस अग्रेषित.



Nagpur  
12/99

19<sup>8</sup>

Government of Maharashtra

By Speed Post

No.FLD-2022/C.R.267/F-10  
Revenue and Forest Department,  
Macame Cama Road,  
Hutatma Rajguru Chowk,  
Mantralaya, Mumbai - 400 032.  
Date: 30.01.2023

To,  
Regional Officer (Central),  
Integrated Regional Office,  
Ministry of Environment, Forests & Climate Change,  
Government of India, Civil Lines,  
Nagpur-440 001.

**Subject: Forest Land- Nagpur**

Diversion of 5.5395 ha. Forest land under Forest (Conservation) Act, 1980 for expansion of PIX transmissions factory for enhancement of production capacity in village Nagalwadi, Tal. Hingna, District Nagpur.

The Additional Principal Chief Conservator of Forests and Nodal Officer, Maharashtra State, Nagpur has submitted the proposal for diversion of 5.5395 ha. Forest land under Forest (Conservation) Act, 1980 for expansion of PIX transmissions factory for enhancement of production capacity in village Nagalwadi, Tal. Hingna, District Nagpur.

2. The details of forest land proposed for diversion are as under:-

Sr. No	Item of work proposed	Name of Village	Survey No	Area in (ha.)	Legal Status
1	Security Room & Car Parking Area	Nagalwadi	18	0.186	Forest (Zudpi Jungle)
2	Meter Room & L.T.Room			0.007	
3	U.G.Water Tank & Pump Hose			0.072	
4	Manufacturing Building 3 Nos.			0.6	
5	Calendaring Building			0.072	
6	R.M.Stores			0.185	
7	BSR Building			0.1375	
8	Green Belt Around ETP/STP			0.298	
9	Work Shop			0.3	
10	Two Wheeler Parking			0.2448	
11	Godown Raw Material			0.14	
12	Roads			0.58	
13	Open Space			1.2072	
[A] Total Area (in ha.)				4.0295	
14	Canteen Building & Workers Mess	Nagalwadi	54	0.066	Forest (Zudpi Jungle)
15	Covered Parking			0.0198	
16	Garden Area			0.043	
17	Roads			0.029	

Nagpur  
12/99  
4933  
11/2/23

18	Open Space			0.0622	
[B] Total Area (in ha.)				0.2200	
19	Godown Finished Product	Nagalwadi	58	0.312	Forest (Zudpi Jungle)
20	Time Office			0.064	
21	Toilet Building			0.0576	
22	Roads			0.113	
23	Open Space			0.1934	
[C] Total Area (in ha.)				0.7400	
25	Admin Building-1	Nagalwadi	64	0.1056	Forest (Zudpi Jungle)
26	Admin Buidling-2			0.063	
27	Garden Area			0.126	
28	Roads			0.058	
29	Open Space			0.1974	
[D] Total Area (in ha.)				0.5500	
Grand Total [A+B+C+D]				5.5395	

3. The proposal has been initiated by Authorized Signatory, Sr. Manager Signatory, PIX Transmission Ltd. Nagpur for approval under the Forest (Conservation) Act, 1980. The User Agency has stated in the project note that in order to expand the capacity of the existing plant expansion needs to have adjoining land for additional machineries and ancillary service/ workshops shed within the same premises for optimal utilization and therefore the additional required for the purpose needs to be contiguous to the existing land now in possession of PIX, Transmissicn Ltd.

4. The details of the Alternative explored by the User Agency and details of the same may kindly be perused as per the following details:-

Alternati ve explored by the User Agency	Plot number of existing factory in possession of the User Agency	Survey numbers associated for expansion	Title of the associated plot and land use and area available for expansion	Selected/ Rejected by the User Agency	Reasons for rejection/ acceptance given by the User Agency
I	25	24	Private in Industrial Zone	Rejected	Not ready to sale
		26	Private in Industrial Zone		
		27	Private in Industrial Zone		
II	45	40	Private in Industrial Zone	Rejected	Not ready to sale
III	48	50	Private property residential Zone	Rejected	Not ready to sale
		43	Private in Industrial Zone		
		44	Private in Industrial Zone		

IV	47	52 49	Private in Industrial Zone Private in Industrial Zone.	Rejected	Not ready to sale
V	57 and 55	59 60 56 53	Private in Industrial Zone Residential Zone Pvt. Property Private in Industrial Zone	Rejected	Not ready to sale
VI	47 55	18  54 64 58	Forest 80% in Industrial Zone and 20% in residential zone of Nagpur DP Forest in residential Zone Forest in residential Zone Forest in residential Zone	Selected	Prominently falls in Industrial Zone of Nagpur Development Plan Zudpi Jungle without any tree cover, Part of Plot No.18 has encroachment s since last several year, 54,64,58 are isolated small patches less than 1.00 ha. and not suitable for management point of view.

5. The Deputy Conservator of Forests, Nagpur has certified that:-

- 5.1 No suitable alternate land is available and the forest land required is the barest minimum.
- 5.2 The area belongs to Eco-value class-III and having density is 0.4.
- 5.3 There is no cutting and felling of trees involved in this project.
- 5.4 The area involved in the project does not form part of any existing National Park, Wildlife Sanctuary, Nature Reserve etc.
- 5.5 Proposed project is not likely to affect any monumental site of cultural, historical, religious, archeological or recreational importance.
- 5.6 There is no violation of Forest (Conservation) Act 1980.
- 5.7 The proposed area for the project is not within 10 km from the boundary of Protected area (Sanctuary and National Park).

5.8 User Agency has identified 5.85 ha non forest land in Khasra No.1649/1 and 1649/2 and 1660 (P) from village Tivare Tal.Chipulun Dist. Ratnagiri adjoining to Sahyandri Tiger Reserve. Since the area is having 60% tree cover therefore no plantation can be taken. the proposed area is adjacent to the Sayadari Tiger Reserve & suitable for Bio-diversity and can be transferred to the Forest Department but it is having dense forest cover therefore, the Deputy Conservator of Forests, Nagpur has proposed 5.5395 ha Zudpi Jungle in possession of Forest Department in village Pahi, Tal Dist Nagpur for Compensatory Afforestation.

6. The User Agency has submitted an undertaking that:-

- 6.1 To defray the cost of Compensatory Afforestation
- 6.2 To defray the cost of Net Present Value of the forest land
- 6.3 To submit the compliance under the Scheduled Tribes and Other Traditional forest Dwellers (Recognition of Forest Rights) Act, 2006.

7. The proposal has been examined & scrutinized in detail and Site visit has been conducted. After scrutiny of the matter and site inspection by RFO/DCF and CCF level, the proposal found justified on the following grounds regarding site specificity:

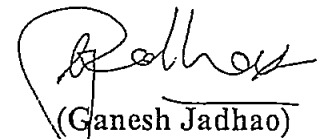
- a) The forest land proposed for project are Rocky, without water, having no Trees and not suitable for any kind of forestation.
- b) Land is in various small patches in isolation and difficult to manage.
- c) The forest land proposed especially Part of Gut No. 18 is already encroached by one colony of slums. The satellite imageries for the last three decades indicating progressing encroachments over the land. Considering day by day increasing encroachment, it will be very difficult to hold vacant possession of the land in future.
- d) The forest land proposed is shown as industrial zone under Nagpur Regional Development Plan and suitable for Industries only.
- e) While forwarding the recommendation, it was also considered that, Industry has no other alternate land in surrounding area for such expansion. Industry has tried at its level best to find other suitable land.
- f) Recommendation was also considered keeping in mind the new employment opportunities that would be generated in light of the industry expansion. Such an industry in the area would help in the development of the surrounding local area/villages. Considering the past record of the Industry, it is understood that it is contributing in the Indian economy by selling goods in the domestic market as well as in the International market.

8. The Chief Conservator of Forest (T), Nagpur has recommended that the proposed land is close to Nagpur City, hence it is recommended to recover the NPV amount as per the market value. Government of Maharashtra agrees with same.

- 144
9. The Principal Chief Conservator of Forests (HoFF), Maharashtra State, Nagpur has recommended the proposal subject to the conditions, given in his specific recommendations, under Section-2 (ii) of the Forest (Conservation) Act, 1980.
10. In the circumstances explained in the aforesaid paragraphs and enclosures, the State Government recommends that the said forest land may be allowed to be diverted subject to conditions proposed by the Principal Chief Conservator of Forests (HoFF) along with following additional condition:-

*The User Agency shall pay the NPV as well as difference amount between Market Value of the land and NPV.*

The matter may kindly be placed before the Government of India for its approval under Section-2 (ii) of the Forest (Conservation) Act, 1980, be obtained and communicated to this Government.

  
(Ganesh Jadhao)

Under Secretary to the  
Government of Maharashtra ,  
Under Secretary

Revenue and Forests Department  
Hutatma Rajguru Chowk  
Madam Cama Road, Mantralaya  
Mumbai 400 032

Encl: A) Set of case papers

B) The following documents are enclosed:-

1. Prescribed form as per Rules.
2. Certificate regarding minimum demand for forest land for the project
3. Commitment from the Applicant for defraying the cost of compensatory Afforestation & Net Present Value of the Forest land
4. Brief note of the project from the project authority
5. Map of proposed land for Compensatory Afforestation
6. Site Inspection Report
7. Certificate in Part V.

Copy to:

1. Principal Chief Conservator of Forests & C.E.O. (Maha-CAMPA), Nagpur.
2. Managing Director, Forest Development Corporation of Maharashtra, Nagpur
3. Additional Principal Chief Conservator of Forests and Nodal Officer, Nagpur with reference to his letter No.Desk-17/Nodal/Nagpur/I.D.12799/1393/2022-23, Dt. 05.09.2022.
4. Chief Conservator of Forests (T), Nagpur / Kolhapur.
5. Deputy Conservator of Forests, Nagpur.
6. Sr. Manager Administration, PIX Transmissions Ltd, Nagpur.
7. Select File.

Sub: Forest Land- Nagpur

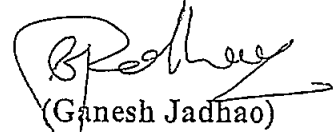
Diversion of 5.5395 ha. Forest land under Forest (Conservation) Act, 1980 for expansion of PIX transmissions factory for enhancement of production capacity in village Nagalwadi, Tal. Hingna, District Nagpur.

PART - V

(To be filled up by the Secretary In charge of Forest Department or by any other authorized officer of the State Government not below the rank of an Under Secretary)

1. Recommendation of the  
State Government

The proposal is recommended  
vide Government letter  
No.FLD-2022/CR267/ F-10  
Dated: 30/01/2023



(Ganesh Jadhao)  
Under Secretary to the  
Government of Maharashtra

Under Secretary  
Revenue and Forests Department  
Hutatma Rajguru Chowk  
Madam Cama Road, Mantralaya  
Mumbai 400 032

Place: Mumbai

Date: 30/01/2023



भारतसरकार  
GOVERNMENT OF INDIA  
पर्यावरण, वन एवं जलवायु परिवर्तन मंत्रालय  
MINISTRY OF ENVIRONMENT, FORESTS  
& CLIMATE CHANGE

Integrated Regional Office  
Ground Floor, East Wing  
New Secretariat Building  
Civil Lines, Nagpur - 440001  
apccfcetral-ngp-mef@gov.in

F.No. FC-II/MH-207/2023-NGP /11389

Date: 03.04.2023

✓ To,

The Principal Secretary (Forests),  
Revenue and Forest Department,  
Hutatma Rajguru Chowk  
Madam Cama Marg  
Mantralaya, Mumbai- 400032.

Sub: Diversion of 5.5395 ha of Zudpi Jungle land in favour of M/s. PIX Transmission Ltd., Nagpur for expansion of PIX transmission factory for enhancement of production capacity in Village- Nagalwadi, Taluka- Hingna, District- Nagpur in the State of Maharashtra-regarding.

○ Sir,

The undersigned is directed to refer to Government of Maharashtra letter no. FLD-2022/C.R.267/F-10 dated 30.01.2023 and APCCF & Nodal Officer (FCA), Maharashtra letter no. Desk-17/Nodal/Nagpur/ID-12799/1393/2022-23 dated 05.09.2022 on the above subject seeking prior approval of the Central Government under Section-2 of the Forest (Conservation) Act, 1980 and to inform that the instant proposal was placed before Regional Empowered Committee in its meeting held on 24.03.2023. After detailed discussion and examination of the proposal and in pursuance to Section 1.15 of Handbook of Forest Conservation Act, 1980, published in March, 2019 and the MoEF&CC's guidelines dated 24.01.2022; the Committee REJECTS the proposal of State Government for diversion of 5.5395 ha Reserve Forest under Section-2 of the Forest (Conservation) Act. The Committee further decided that the State Government shall submit the following information to the IRO, Nagpur:

- Status of notification of the proposed zudpi land as Reserved Forest shall be submitted by the State Government.
- Details of extent of the encroachment in forest area and step taken by the State Forest Department to stop the encroachment and also action taken against the already encroached area along with efforts made towards eviction of encroachment shall be submitted by the State Government.
- Specific comments of the State Government on inclusion of forest land in to the Industrial Zone and details of any permission under FCA, 1980 has been taken by the concern authorities.

This issues with the approval of DDGF(C)/ Regional Officer (Central), Integrated Regional Office, MoEF & CC, Nagpur.

Yours faithfully,

(N.K. Dimri)

Technical Officer (Gr. I)

Copy to:

- The PCCF (HoFF), Government of Maharashtra, Nagpur.
- User agency.
- Guard file.

(N.K. Dimri)

Technical Officer (Gr. I)

67

5/4/23