

3

**OFFICE OF THE DIVISIONAL FOREST OFFICER, NAYAGARH FOREST  
DIVISION**

Mail id: dfo.nayagarh@ odisha.gov.in phone no:06753-252226

Memo no 5011 dated 27/7/22

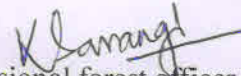
To

The Regional Chief Conservator of forests  
Bhubaneswar circle

Sub: Submission of Compensatory Afforestation Scheme over against diversion of 292.289 ha of forest land for construction of Khurdha Bolangir New B.G Rail link project from km 112-143.33

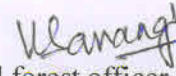
Ref: memo no 18552 dated 2.11.2021 of Addl PCCF(FD &NO, FC Act ), O/O PCCF and HoFF, Odisha

Referring to the above subject the Compensatory Afforestation scheme over 586 ha of forest land (1086.993 ha gross area in 8 no forest blocks) with a financial outlay of 16 .02 Crore for 10 years @ Rs 326/MD is sent here with for your kind perusal and onward transmission to higher quarter for approval.

  
Divisional forest officer  
Nayagarh forest Division

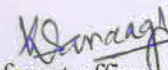
Memo no 5012 dated 27/7/22

Copy to Addl PCCF(FD &NO, FC Act ), O/O PCCF and HoFF, Odisha for information and necessary action.

  
Divisional forest officer  
Nayagarh forest Division

Memo no 5013 dated 27/7/22

Copy to Dy Chief Engineer (Con-II) E. Co Railway , West Annex Building, Rail Vihar, C.S Pur Bhubaneswar for information and necessary action.

  
Divisional forest officer  
Nayagarh forest Division

4108

TOP PRIORITY  
CCI-PMG



*U. Singh*

STATE FOREST HEADQUARTERS  
OFFICE OF THE PRINCIPAL CHIEF CONSERVATOR OF FORESTS & HOFF, ODISHA  
ARANYA BHAWAN, CHANDRASEKHARPUR, BHUBANESWAR

Memo No. *365* /9F (Rly)-413/2021  
Dated, Bhubaneswar the *05th* January, 2022

HF  
10-1-22

To  
The Divisional Forest Officer  
Nayagarh Forest Division

Sub:- Proposal for diversion of 594.618 ha (292.289 ha in Nayagarh Division and 302.329 ha in Boudh Forest Division) of forest land in connection with Khurda-Bolangir New BG Rail link project KM 112 to 180 KM under Nayagarh and Boudh Forest Division (Proposal No. FP/OR/RAIL/45694/2020)

Ref: This office Memo No.22036 dated 21.12.2021

In continuation to this office above memo, it is to inform you that the degraded forest land identified for CA consists of MDF Category in following forest ranges.

Sl No.	Range	RF/DPF	Area identified for CA (Ha)	Total Area as per DSS Analysis (in ha)	MDF Category (in Ha)	Area suitable for plantation (in ha)
1	2	3	4	5	6	7
01	Odagaon	Gochha RF	66.242	66	61	5
02	Khandapada	Pithakhai RF	129.794	130	11	119
03	Gania	Arakhataila DPF	51.999	52	0	52
04	Gania	Hatimunda RF (C/6)	185.907	186	62	124
05	Pancharida	Binjhagiri Parbat	64.885	65	10	55
06	Mahipur	Ragadimada RF	104.292	104	62	42
<b>Total</b>			<b>603.119</b>	<b>603</b>	<b>206</b>	<b>404</b>

185  
10/1/22

397

You are once again requested to look into the matter personally and submit revised scheme for CA keeping in view of the following guidelines.

- 206 ha of degraded forest land out of total identified degraded forest land out of 603.119 ha is MDF which is not acceptable for CA. Twice the extent of degraded forest land i.e. 292.289 ha X 2 = 584.578 ha or 585 ha is required for CA. Hence, 181 ha of additional degraded forest land below 0.4 canopy density is required to be identified to fulfil the criteria of loss of "land by land".
- Minimum 2,93,000 seedlings required to be planted over 585 ha degraded forest land to fulfil the criteria of loss of "tree by tree".



iii. The guidelines issued regarding One- time Cost Norm, ready reckoner and preparation of schemes relating to forest diversion proposal should be adhered to scrupulously.

Memo No.

306

/Dt.

05.01.2022

Copy forwarded to the Regional Chief Conservator of Forests, Bhubaneswar Circle for information and necessary action in continuation to this office Memo No.22037 dated 21.12.2021.

[Signature] 05/01/2022  
Conservator of Forests (Nodal)

[Signature] 05/01/2022  
Conservator of Forests (Nodal)