

No. Ft. 48-5495/2021(FCA),
Forest Department, Himachal Pradesh

From: Pr. Chief Conservator of Forests (HoFF),
Himachal Pradesh Shimla-1.

To: The Regional Officer,
Integrated Regional Office GoI, MoEF&CC,
CGO Complex, Shivalik Khand, Longwood,
Shimla, Himachal Pradesh.

Dated Shimla-1, the

16 AUG 2022

Subject: Diversion of 12.04 ha. (6.91 ha of open area and 5.13 ha of Notional area) of forest land in favour of Rail Vikas Nigam Ltd. for the construction of Bhanupali-Bilaspur- Beri (BG) Rail- Line (phase-IV), within the jurisdiction of Bilaspur Forest Division, Distt. Bilaspur, Himachal Pradesh. (Online proposal No. FP/HP/Rail/146861/2021).

Sir,

Kindly refer to Meeting of Regional Empowerment Committed (REC) of Integrated Regional Office Shimla held on 18.07.2022 on the subject cited above.

2. The pointwise reply to the observations as raised during REC meeting is submitted as below:-


- i. The KML file duly showing all the components and beneficiary villages has been uploaded in online Part-I.
- ii. The photocopy of supporting documents mentioning the status of CA area is enclosed herewith. Further, it is also clarified that the CA area is under possession of Bilaspur Forest Division.
- iii. User agency has reported that NHAI and RVNL are both Central Government Organization. An undertaking dated 20.04.2022 to resolve all detailed planning issues between two Organizations has been submitted by user agency in reply to EDS by IRO Shimla dated 23.03.2022. Similar undertaking had been given in proposals of Phase-II & III which were considered by MoEF & CC while granting the approval. Further, concerned common area falls in Non Forest land as shown in layout plan of Forest and Non forest land along with details in checklist-31 attached in additional information details in form A, Part-I.
- iv. The committee for the purpose will be constituted at the time of execution of work i.e after final approval.
- v. The required information related to component wise breakup showing both forest and non forest area has now been mentioned against column No.B-2.4 and additional information details in Part-I, Form A.

PTO

- vi. As per documents submitted vide point No.2 above, the area selected for CA is in contiguity with existing forest area.
- vii. The requisite certificate is enclosed herewith.

Yours faithfully,

Encls: As above


Nodal Officer-Cum-APCCF (FCA)
O/o Pr. CCF (HoFF), H.P.

CHARGE NOTE OF HANDING OF EXCLUDED AREA ALONG WITH CONSERVATION RESERVE FROM
WILD LIFE RANGE SHRI NAINA DEVI Ji OF WILD LIFE DIVISION HAMIRPUR TO DFO(T) BILASPUR ON

DATED 7.7.2014

I have handed over the charge of area excluded from Wild Life Range Shri Naina Devi Ji to DFO Bilaspur along with conservation reserve on dated 07.07.2014. The detail of area is as under:-

Conservation Reserve (Naina Devi) = 17.01 Km²

DPF area = 803.44 hac

UPF = 5089 Hac

Pvt. Land = 3969.55 hac.

The Forest and village wise detail is as under:-

Name of forests excluded	Name of forests and area excluded from the beat				Assets being transferred to Territorial Range	Name of villages excluded
	Name of DPF	Total area in ha.	Area in ha. For exclusion	Name of UPF	Area in ha.	
Palsed	C-1 Palsed	185.60	13.59	Palsed	470.00	Guard Hut 1 No.
				Illewal	142.00	Kala-Kund
				Tarsooh	100.00	Mahioali
				Gwalthal	50.00	Dohrian
				Nailla	20.00	
				Charralan	50.00	
Total		185.60	13.59		832.00	
Lehri	C-4 Lehri	105.80	53.60	Lehri	315.00	Guard Hut 1 No.
	C-5 Dhalet	152.00	47.66	Dhalet	368.00	Deshasla
	C-8 Sandia	144.40	31.27	Thana Kolian	2.00	Deoder
						Dhalet
						Thana Kolian
						Sandia
Total		402.2	132.53		685.00	
Ghatewal	C-10 Ghatewal	48.93	48.93	Ghatewal	562.00	Guard Hut 1 No.
	C-11 Guru Ka Lahore	75.27	75.27	Guru Ka Lahore	111.00	Guru Ka Lahore
				Ajnal	45.00	Ajnal
						Sarni
Total		124.20	124.20		718	

Badoh	C-22 Badoh	123.67	21.14	Badoh	25.00	RO Residence- cum-office 1) No.	Badoh
	C-21 Galwa	65.60	0.00	Galwa	23.00	FRH 1 No.	Galwa
						BO qtr.1 No.	
						Guard Hut 1 No.(New)	
						Guard Hut 1 No. (old)	
						BO qtr. 1 No.(New)	
Total		189.27	21.14		48.00		
Neemawali	C-24 Neemawali	52.80	0.00	Dharot	276.00	Guard Hut 1 No.	Mandyali
	C-25 Neemawali	81.60	0.00	Mandyali	14.00		Pansui
	C-26 Dharot	86.00	0.00	Lakhnoo	16.00		Neemawali
Total		220.40	0.00		306.00		
Oel	C-28 Kalari (N)	92.40	92.40	Kalari	61.00	Guard Hut 1 No.	Kalari,Oel
	C-27 Kalari (S)	136.40	7.02	Samloti	3.00	FRH 1 No.	Kotlu
				Oel	161.00		Kothi, Haryala
							Chaleila
							Khaindal
Total:-		228.80	99.42		225.00		
Nakrana	C-29 Panjailli	15.20	15.20	Nakrana	96.00		Nakran
	C-20 Swana	52.80	22.80	Swana	6.00		Swana
	C-18 Maleta	106.20	20.73	Maleta	13.00		Maleta
	C-19 Thalian	81.20	0.00	Jeora	1.00		Jeora
				Kachlor	11.00		Chocharu
				Behal	22.00		Turkhighat
							Karail
Total:-		255.40	58.73		149.00		

2504.55 80344

Detail of Area of Conservation Reserve of Shri Naina Devi Wildlife Range.			
Type of Area/Name of Forests	Forest Area (ha)	Type of Area/Name of Forests	Forest Area (ha)
1	2		
(i) RF	0		
Total	0		
(ii) DPF			
C-1 Plased	172.01	C-16 Beerawali	0
C-2 Bhakra	45.79	C-17 Kharkari	0
C-3 Khulwin	102	C-18 Malata	85.47
C-4 Lahari	52.2	C-19 Thalian	81.2
C-5 Dhaltet	104.33	C-20 Sawana	30
C-6 Makari	65.8	C-21 Galua	65.6
C-7 Khal	80	C-22 Badoh	102.53
C-8 Sandla	113.13	C-23 Mandyali	0
C-9 Saloa	70.92	C-24 Neemawali	52.8
C-10 Ghatawal	0	C-25 Panjpora	81.6
C-11 Gura Ka Lohar	0	C-26 Dharat	86
C-12 Rachhoh	30.85	C-27 Kalari (S)	129.38
C-13 Kanfara	62.1	C-28 Kalari (N)	0
C-14 Dadoh	87.39	C-29 panjaila	0
C-15 Bhatar	0		
		G.Total =1701.1	

The entire field staff posted under Sri Naina Devi Ji Wildlife Range has also been handed over/transferred to DFO Bilaspur. It is also mentioned here that Wildlife Forest Guard of Naina Devi Wildlife sanctuary are hereby transferred on temporary basis till further arrangement is not made because seniority of these F.Gds (WL) are being maintained at WL circle Dharamshala. The personal record, LPC and other office record etc will be submitted to DFO Bilaspur separately.

Handed over by


Subhash Prashar, HPFS
DFO (WL) Hamirpur


Taken Over by

HK Sarwata, IFS
DFO Bilaspur

प्रमाण पत्र

प्रमाणित किया जाता है कि जो क्षेत्र देहात घटेवाल क्षेत्र 3.82 हेक्टेयर व् महदुदा गुरु का लोहार क्षेत्र 10 हेक्टेयर प्रतिपूरक पोधरोपण के लिए दिया गया है पूर्व में इस क्षेत्र में किसी भी स्कीम के तहत किसी भी प्रकार का पोधरोपण नहीं हुआ है !


Range Forest Officer,
Forest Range
Sh. Nains Devi


Divisional Forest Officer,
Bilaspur Forest Division,
Distt. Bilaspur (H.P.)