



**OFFICE OF DEPUTY CONSERVATOR OF FORESTS,  
HAMIRPUR FOREST DIVISION, HAMIRPUR, HP, 177001,  
Phone & Fax 01972-224922, e-mail – [head-fordivham-hp@hp.gov.in](mailto:head-fordivham-hp@hp.gov.in)**

From:- DCF Hamirpur.

To:- CF Hamirpur.

Subject:- Diversion of 0.2534 ha of Forest Land for Construction of Link road to Bhadmeli Chuhak Swahal – (Online Proposal No. FP/HP/ROAD/154463/2022).

Memo:

Please refer to Nodal Officer (FCA) Shimla letter no. I/707438/2025 dated 15.10.2025 on the subject cited above.

In this context, the annotated reply of the observations pointed out vide communication referred to above is given below:-

Sr No.	EDS/Observation	Reply to EDS
1.	State Government has only submitted the abstract of the 2183 proposal. State Government has not yet uploaded the remaining proposal on the PARIVESH portal for regularization of encroachments under the V(SS)A, 1980 as required within six months of the issuance of the Minutes of the AC Meeting.	In this context, it is submitted that the progress report for uploading the case under Hamirpur Forest Division submitted by Superintendent Engineer, 8 <sup>th</sup> Circle HPPWD, Hamirpur, HP vide his letter no. PW-SE-VIII/WA-2/FCA/2026/265-70 dated 13.04.2026 is enclosed herewith.
2.	Therefore, the State Govt. shall upload the remaining proposals on the PARIVESH portal at the earliest, since the six months' time period has elapsed from the issuance of the Minutes of the FAC Meeting dated 23.09.2024	In this context, it is submitted that the progress report for uploading the case under Hamirpur Forest Division submitted by Superintendent Engineer, 8 <sup>th</sup> Circle HPPWD, Hamirpur, HP vide his letter no. PW-SE-VIII/WA-2/FCA/2026/265-70 dated 13.04.2026 is enclosed herewith.

It is therefore requested to take up the matter with the higher ups to accord necessary sanction into the matter please.

Encls:- As Above.

Deputy Conservator of Forests,  
Hamirpur Forest Division,  
Hamirpur.

Copy is forwarded to to Executive Engineer, HPPWD Division Tauni Devi, Distt Hamirpur, HP ([ee-tou-hp@nic.in](mailto:ee-tou-hp@nic.in)) for information.

From

The Deputy Commissioner,  
District Hamirpur (HP)

To

~~The Conservator of Forests,  
Hamirpur, District Hamirpur (HP),~~

No.DCH/DRA- 76  
Dated: 28/4/26

**Subject: - Latest Status of FCA Voilation Cases pertain to Distt. Hamirpur.**

Sir,

I have been directed to enclose herewith letter No. PW-SE-VIII/WA-2/FCA/2026-265-70 dated 13/04/2026 received alongwith its enclosures from the Superintending Engineer, 8<sup>th</sup> Circle, HP PWD, Hamirpur, District Hamirpur (HP) on the subject cited above.

In this regard, you are therefore, requested to look into the matter and take necessary action in accordance with the law or notifications issued in this behalf by the Government time to time please.

Encls. AA(In Original)

Yours faithfully,

  
District Revenue Officer,  
District Hamirpur (HP).

Dated:


Hamirpur  
Endst. No.DCH/DRA-2026-

A copy is forwarded to the Superintending Engineer, 8<sup>th</sup> Circle, HP PWD, Hamirpur, District Hamirpur (HP) w.r.t. letter referred as above for favour of information please.

360  
4/5/26

*Discuss*  
↓


  
District Revenue Officer,  
District Hamirpur (HP).

400  
5/5/26  
2  


R.L  
30/4/2026  
RK

Endst. No. C-9(S) 432 dated 04/05/96

Copy along with its enclosure is forwarded to DFO Hamirpur for information and further necessary action.

  
Conservator of Forests,  
Hamirpur Forest Circle  
Hamirpur

3455391  
21/4/26

**Himachal Pradesh  
Public Works Department**

No. PW-SE-VIII/WA-2/FCA/2026- 265-70 Dated: 13-04-2026  
To

✓  
The Deputy Commissioner,  
Hamirpur Distt. Hamirpur.

Police Hamirpur  
18.4.26

Subject : Latest Status of FCA Voilation Cases pertain to Distt. Hamirpur. *18/4/26*

Reference:- FCA monthly meeting held on dated 27.03.2026.

Madam,

In compliance with the directions issued during the meeting held on 27.03.2026, the compiled information regarding the latest status of FCA violation cases pertaining to District Hamirpur is hereby submitted for your kind information and further necessary action at your end.

DA:-As above

Superintending Engineer,  
8<sup>th</sup> Circle, HPPWD,  
Hamirpur.

Copy to the Executive Engineer, HPPWD Division Hamirpur, Barsar, Tauni Devi, Bhoranj & Nadaun w.r.t the status of FCA case submitted to this office for information and taking further necessary action.


DA:- As above

Superintending Engineer,  
8<sup>th</sup> Circle, HPPWD,  
Hamirpur.

*Pertains to DRA Branch  
Subdt. (Dev.)  
22-4-26*

## Status of FCA case (out of 2183) pertains to 8th Circle, HPPWD Hamirpur

Sr. No.	Name of Division	No. of FCA Cases	Cases in which Stage - I Approval received	Cases in which Stage -II Approval received	No. of cases onlined on parivash portal	Cases yet to be onlined	No. of cases in which FCA not required.
1	Hamirpur	4	0	0	2	0	2
2	Nadaun	13	0	2	10	0	1
3	Barsar	27	0	0	22	4	1
4	Bhoranj	6	0	0	4	0	2
5	Tauni Devi	1	0	0	1	0	0
		51	0	2	39	4	6

  
 Superintending Engineer,  
 8th Circle, HPPWD,  
 Hamirpur

## Details for roads constructed in violations of FCA-1980

Sr. No.	Name of Division	Name of the road	Total length of road (kms)	Area required in Hectares for FCA	Starting From (Name)	Present status whether completed or in progress	GPS coordinates at Strategic point			Whether road appeared in list of 116 roads as per Annexure-I	Whether road appeared in list of 61 roads as per Annexure-II	Remarks/Present status	Proposal No.
							Starting point	End point	Mid point of road length or villages/important location along the road				
1	2	3	4	5	6	7	8	9	10	11	12	13	14
<b>8th Circle Hamirpur</b>													
1	Hamirpur	C/O Link road Phomal to kisi via Bhadrol Km 0/0 to 3/0	3.000	1.2902	Phomal	Un completed			Bhadrol E76°29'48" E76°21'39"	No	No	Case online on dated 19.08.2024. On the directions of Chief Conservator Hamirpur the alignment revised. (addition length of 130 meter added near Phamol) Revenue record revised. Joint inspection done by CF Hamirpur in the month of August 2025. NAC received. Observations raised by DFO regarding CA site on dated 09.02.2026 which was attended by User Agency on 13.02.2026. Now the case is with DFO for scrutiny and recommendation.	FP/HP/Road/493296/2024
2	Hamirpur	Link road from dhaned to talasi via shiv nagri KM 0/0 to 2/500	2.500	0.3073	Dhaned	Un completed			There is no vill. Falls in mid point of the road E76°32'4"	No	No	The case would have been intimated inadvertently as no such violation exists, accordingly, the proposal withdrawal stands forwarded to the Divisional Forest Officer vide EE Hamirpur letter No.-808-10 dated 12.7.2021.	FCA not required due to non involvement of Forest land.
3	Hamirpur	C/O Link road to village Pantari Km 0/0 to 1/500	1.500		Jhanari Jangle	Completed kacha road by Forest department			There is no vill. Falls in mid point of the road E76°28'32" E76°28'46"	No	No	This link road is not a PWD road. Hence the matter of violation under CA Act does not arises. No. FCA required. Lettre written to Divisional Forest Officer vide EE Hamirpur letter No. 414-15 dated 17.04.2025 to do the needful.	Voilation done by other department
4	Hamirpur	Mair Pandwin road	5.700	0.8525	Mair	Comp.	N31.35.8.3	N31.35.29	N 31.35.12	No	No	case online on dated 05-04-2025, Proposal No. FP/HP/Road/533030/2025. Joint inspection done, case forwarded to DFO on dated 22.12.2025. Observation regarding CA site raised by DFO on dated 09.02.2026 which was attended by User Agency on dated 28.02.2026. Now the case is with DFO for scrutiny and recommendation.	FP/HP/Road/533030/2025
							E076.35.51.2	E076.35.44.3	E076.35.19				
							N31.35.35.5	N31.35.44.2	N31.35.40.9				
							E076.35.44.2	E076.35.36.1	E076.35.48.1				
5	Nadaun	Link road to village Sohari	3.165	0.2546	Km. 0/0 Nadaun Hamirpur road	F/C and CD completed	N-31.724289, E-76.457822	N-31.70253, E-76.454572	N-31.715498, E-76.461883	No	No	Case online on dated 15.03.2024. Inspection done by SDM Nadaun in the month of August 2024. NAC awaited from SDM Nadaun. (Patwari Report awaited).	FP/HP/ROAD/462298/2024

Sr. No.	Name of Division	Name of the road	Total length of road (kms)	Area required in Hectares for FCA	Starting From (Name)	Present status whether completed or in progress	GPS coordinates at Strategic point			Whether road appeared in list of 116 roads as per Annexure-I	Whether road appeared in list of 61 roads as per Annexure-II	Remarks/Present status	Proposal No.
							Starting point	End point	Mid point of road length or villages/important location along the road				
1	2	3	4	5	6	7	8	9	10	11	12	13	14
6	Nadaun	C/O Link road thain mod Bann to Bhalown and Jandli Gujran	3.000	1.4742	Thain Mod Bann at RD 0/300	FC completed	E 76°27'15"			No	No	EDS raised by DFO on dated 31.03.2025. The case now resubmitted to DFO on dated 09.04.2026 as the authority to change the scenario of the proposal lies with the Nodal Officer.	FP/HP/ROAD/421287/2023
							N 31°44'23"						
7	Nadaun	C/O Link road Kuhar KM 0/0 to 3/300	3.300	0.608	Bifurcates from village Ratian from Chouru Kandra road RD 3/800	FC completed		E 76°27'23"	E 76°25'19"	No	No	Final Approval accorded by the Regional office Ministry of Environment forest and climate change, CGO complex Shivalik Khand Longwood Shimla vide letter No. FC/HP/06/87/2022/FC-1260 dated 26.09.2023.	Final Approval accorded
								N 31°45'41"	N 31°42'26"				

Sr. No.	Name of Division	Name of the road	Total length of road (kms)	Area required in Hectares for FCA	Starting From (Name)	Present status whether completed or in progress	GPS coordinates at Strategic point			Whether road appeared in list of 116 roads as per Annexure -I	Whether road appeared in list of 61 roads as per Annexure-II	Remarks/Present status	Proposal No.
							Starting point	End point	Mid point of road length or villages/important location along the road				
1	2	3	4	5	6	7	8	9	10	11	12	13	14
8	Nadaun	C/O link road village chil Bahal 0/600Km	0.600	0.1549	Bifurcates from dangri Titru road at RD 0/300	FC completed by other agency			There is no vill. Falls in mid point of the road	No	No	The Gol has instructed to upload the remaining proposals involving violation and reported to Honble High Court on PARIVESH Portal, as single proposal is not being entertained by the Gol.	FP/HP/ROAD/45G065/2023
9	Nadaun	C/O road Jole kohala Palasri	1.180		1/600 jole sapper Neri road	completed				No	No	The link road from jol sapper to kohla plasri involves no forest land. The report in this regard has been obtained from the revenue authorities. Hence no need to process the FCA case for this road.	FCA not required due to non involvement of Forest land.
10	Nadaun	Link road to Village Badhera	2.000	0.2814	Badhera	Phase-I Completed	N31,31.31,42.1.6 E-76, 23, 48.2	N31 42 13.8 E-76 23 53.9	N31 42 13.8 E76 23 37.50	No	No	DFO Hamirpur raised query on dated 13.05.2025 which are being attended by User Agency. Case delisted from Parivash Portal, letter for relisting written by EE Nadaun on dated 02.12.2025 to Nodal Officer (FCA) Shimla.	FP/HP/ROAD/14826/2015
11	Nadaun	Beha Hathol road	2.000	0.1487	Beha	0.160 Mr F/C	N 31,41.16.2 E-76-22,35.6	N-31,41.19.3 E-76,22,29.8	N-31,41,19.6 E-76,22,31.8	No	No	Query raised by regional office shimla on dated 20.11.2024. Case received back from DFO, Query of adding non forest land for muck dumping area attended by user agency. The case sent to Nodal office Shimla by the Conservator of Forest (CF) Hamirpur. Nodal Officer again raised query on dated 17.05.2025 regarding XML file, correction of layout plan etc. which were attended by User Agency. But query again raised by DFO on 07.07.2025 which are being attended by User Agency. Case delisted from Parivash Portal, letter for relisting written by EE Nadaun on dated 02.12.2025 to Nodal Officer (FCA) Shimla.	FP/HP/ROAD/10281/2015

Sr. No.	Name of Division	Name of the road	Total length of road (kms)	Area required in Hectares for FCA	Starting From (Name)	Present status whether completed or in progress	GPS coordinates at Strategic point			Whether road appeared in list of 116 roads as per Annexure -I	Whether road appeared in list of 61 roads as per Annexure-II	Remarks/Present status	Proposal No.
							Starting point	End point	Mid point of road length or villages/important location along the road				
1	2	3	4	5	6	7	8	9	10	11	12	13	14
12	Nadaun	Ansara Loharli road	4.240	0.2728	Ansara	Phase -I Completed	N31 42 41.2 E 76 19 48.8	N31 42 49.4 E76 19 47.20	N31 42 49.4 E 76 19 39.71	No	No	Query raised by DFO Hamirpur on 07.07.2025 which is now attended by User Agency on dated 07.03.2026. Now the case is with DFO for taking further necessary action.	FP/HP/ROAD/14568/2015
13	Nadaun	L/R Village Gahloon	2.500	0.3641	Jalari Salouni road km 3/450	completed	N31,43 45.8 E 76 22 76.9	N31,44 24.6 E76,23,33.10	N31 43 66.80 E 76 22,94.8	No	No	Case online on Parivash Portal on dated 19.07.2025. Observation raised by DFO on dated 07.02.2026 which is now attended by User Agency on dated 17.02.2026. Now the case is with DFO for taking further necessary action.	FP/HP/ROAD/545416/2015
14	Nadaun	Panyali Nugran road	2.000	0.0422	Panyali Kashmir road km4/960	-do-	N 31;38 20 E 76 24 40.7	N 31,38 21.6 E 76 24 37.9	N31;38 21.6 E76;24 37.9	No	No	Query raised by DFO Hamirpur on dated 08.04.2025 which is now attended by User Agency on dated 17.02.2026. Now the case is with DFO for taking further necessary action.	FP/HP/ROAD/15823/2015
15	Nadaun	Malag Khatrod Jassai via	2.360	0.1911	Kangoo Dhanos km 0/500	-do-	N31,41 19.9 E-76,25 68	N31;40 27.9 E 76,24,74.9	N31 40 89.8 E76 24 94.7	No	No	Observations raised by Regional Office Shimla CA map given to DFO. Observations again raised by DFO regarding submission of KML file and non availability of non forest land certificate Non availability of non forest land certificate procured by user agency on 05.05.2025 but not accepted by forest department. Revised certificate of Non availability of non forest land will be submitted by User Agency soon. Case delisted from Parivash Portal, letter for relisting written by EE Nadaun on dated 02.12.2025 to Nodal Officer (FCA) Shimla.	FP/HP/ROAD/10276/2015
16	Nadaun	Kashmir Bhira road	1.000	0.2961	Panyali Kashmir road Km 5/300	-do-	N31.38 24.5 E76 24 61.00	N31;37 68.3 E76 21 82.7	N31 37.92.9 E76 24 95.00	No	No	The case has been online on dated 01.08 2025. Observation raised by DFO on dated 07.02.2026 regarding certificate of non forest CA land which is being attended by User Agency.	FP/HP/ROAD/546763/2025

Sr. No.	Name of Division	Name of the road	Total length of road (kms)	Area required in Hectares for FCA	Starting From (Name)	Present status whether completed or in progress	GPS coordinates at Strategic point			Whether road appeared in list of 116 roads as per Annexure-I	Whether road appeared in list of 61 roads as per Annexure-II	Remarks/Present status	Proposal No.
							Starting point	End point	Mid point of road length or villages/important location along the road				
1	2	3	4	5	6	7	8	9	10	11	12	13	14
17	Nadaun	Dar Dhelly Jasai Road		0-16-48		Comp.	N31,31.598	N31,32.206	N31,31.760	No	No	Final approval accorded by Ministry of Environment and Forests, Govt. of India Regional office Dehradun vide letter 8B/HPB/06/63/2015/1263 dated 12-09-2019 and further conveyed by the Pr. Secy (Forest), Govt. of HP vide letter No. FFE-B-F(2)-2/2021 dated 06.03.2021	Final Approval accorded
							E076.30,803	E076.31,941	E076.31,398				
18	Barsar	Maharal Sudder Nandal Dhangota	9.00	1.7345	Maharal	-do-	N31,30.082	N31,31.502	N31,30.082	No	No	FCA case uploaded online on 27.12.2025. Observations raised by DFO on 09.02.2026. Observation attended by User Agency on dated 16.03.2026. Now the case is with DFO for scrutiny and recommendation.	FP/HP/ROAD/563306/2025
							E076.34,748	E076.33,116	E076.36,280				
19	Barsar	Bijhri Dhangota Ukhli Samtana road	16.000	3.2938	Bijhri	completed	N31,32.38.8	N31,33.17.2	N31,33.19.2	No	No	FCA case online on parivesh portal on 22.01.2026. Observations raised by DFO on 09.02.2026. Observation attended by User Agency on dated 16.03.2026. Now the case is with DFO for scrutiny and recommendation.	FP/HP/ROAD/563299/2025
							E076.35,40.1	E076.36,20.4	E076.36,04.7				
20	Barsar	Kheri Kiara Mangnoti	5.645		Kheri	-do-	N31,31.598	N31,32.206	N31,31.760	No	No	After verification of revenue record no forest land involved. Hence No. FCA required.	FCA not required due to non involvement of Forest land.
							E076.30,803	E076.31,941	E076.31,398				
21	Barsar	Bhota bijhri via Ropri	14.00	2-090	Bhota	-do-	N31,33.48.9	N31,34.29.4	N31,35.16.00	No	No	Preparation of revenue paper is in process. FCA case will be online soon	---
							E076.31,42.9	E076.35,42.7	E076.33,41.5				
22	Barsar	Bara Khalot Suddar Nandal Jhoreghat road	8.180	00-25-92	Bara	completed	N31,30.376	N31,30.899	N31,30.762	No	No	Preparation of revenue paper is in process. FCA case will be online soon	---
							E076.34,491	E076.37,081	E076.36,338				
23	Barsar	Ukhli Samtana via Dharamshala Durban	6.000	1.514	Ukhli	-do-	N31,31.598	N31,32.206	N31,31.760	No	No	FCA case online on 26.12.2025. Observations raised by DFO regarding NAC for CA on dated 09.02.2026. Observation attended by User Agency on dated 16.03.2026. Now the case is with DFO for scrutiny and recommendation.	FP/HP/ROAD/563216/2025
							E076.30,803	E076.31,941	E076.31,398				
24	Barsar	Bhota Dain via Mansuhi	3.00	0.15	Bhota	-do-	N31,35.026	N31,34.44.2	N31,34.34.5	No	No	FCA case online on 12.06.2025. Observations raised by DFO regarding NAC for CA on dated 09.02.2026. NAC applied by User Agency.	FP/HP/Road/541221/2025
							E076.36,0.09	E076.34,25.5	E076.34,40.0				

Sr. No.	Name of Division	Name of the road	Total length of road (kms)	Area required in Hectares for FCA	Starting Point (Name)	Present status whether completed or in progress	GPS coordinates at Strategic point			Whether road appeared in list of 116 roads as per Annexure-I	Whether road appeared in list of 61 roads as per Annexure-II	Remarks/Present status	Proposal No.
							Starting point	End point	Mid point of road length or villages/important location along the road				
1	2	3	4	5	6	7	8	9	10	11	12	13	14
25	Barsar	Jhirali Chhek Kasiri	9.00	3.785	Jhirali	-do-	N31,36,16.8 E076,33,13.3	N31,38.051 E076,32,18.5	N31,37,54.9 E076,33,07.1	No	No	Case online on dated 26.12.2025. Observations raised by DFO on 09.02.2026. Observation attended by User Agency on dated 16.03.2026. Now the case is with DFO for scrutiny and recommendation.	FP/HP/ROAD/563098/2025
26	Barsar	Uled to Dhamani via Choa Khansara	4.000	01-38-64	Uled	-do-	N31,34,13.3 E076,33,7.87	N31,34,528 E076,31,935	N31,34,317 E076,33,0.14	No	No	FCA case online on 18.07.2025. Observations raised by DFO regarding NAC for CA on dated 07.02.2026. NAC applied by User Agency.	FP/HP/Road/545265/2025
27	Barsar	Barsar Chambh Naghiar 0/0 to 8/0	8.000	0.9190	Barsar	completed	N31,31,22.6 E076,26,59.7	N31,30,03.1 E076,27,28.9	N31,30,55.9 E076,27,04.5	No	No	FCA case resubmitted online on Parivesh Portal on dated 14/07/2025. Observations raised by DFO on 09.02.2026. Observation attended by User Agency on dated 16.03.2026. Now the case is with DFO for scrutiny and recommendation.	FP/HP/ROAD/527630/2025
28	Barsar	L/R PWD colony to Makteri	1.640	0.2887	Melire	Do-	N31,31,598 E076,30,803	N31,32, E076,27	N31,32,05.3 E076,27,43.5	No	No	FCA case resubmitted online on Parivesh Portal on dated 14/07/2025. Observations raised by DFO on 09.02.2026. Observation attended by User Agency on dated 16.03.2026. Now the case is with DFO for scrutiny and recommendation.	FP/HP/ROAD/538325/2025
29	Barsar	Maslana Bhutar	5.000	0.9665	Maslana	Do-	N31,28,16.6 E076,29,27.3	N31,28,29.4 E076,29,57.1	N31,35,00 E076,29,46.1	No	No	FCA case resubmitted online on Parivesh Portal on dated 12/07/2025. Observations raised by DFO on 09.02.2026. Observation attended by User Agency on dated 16.03.2026. Now the case is with DFO for scrutiny and recommendation.	FP/HP/ROAD/538275/2025
30	Barsar	Khorpa Diar	5.750	0.851	Khorpa	-do-	N31,35,10.4 E076,30,15.5	N31,350.8.1 E076,31,941	N31,31,760 E076,31,398	No	No	FCA case resubmitted online on Parivesh Portal. Observations raised by DFO on 09.02.2026. Observation attended by User Agency on dated 16.03.2026. Now the case is with DFO for scrutiny and recommendation.	FP/HP/ROAD/558304/2025
31	Barsar	Saluni Kuthiana	7.000	0.300	Salouni	-do-	N31,34,40.7 E076,31,16.7	N31,34,34.4 E076,31,44.4	N31,24,20.4 E076,32,35.7	No	No	FCA case online on 18.07.2025. Observations raised by DFO regarding NAC for CA on dated 07.02.2025. NAC applied by User Agency.	FP/HP/ROAD/545279/2025
32	Barsar	Badaran Garli via Gahllian Jole 4/0 to 22/500	18.000	0.2723	Gahllian	-do-	N31,34,47.9 E076,27,41.8	N31,34,35.7 E076,27,0.5.2	N31,32,13.5 E076,30,33.6	No	No	FCA case resubmitted online on Parivesh Portal on dated 14/07/2025. Observations raised by DFO on 09.02.2026. Observation attended by User Agency on dated 16.03.2026. Now the case is with DFO for scrutiny and recommendation.	FP/HP/Road/527567/2025
33	Barsar	Joure Amb Karsai	4.00	0.9082	Joure Amb	completed	N31,33,07.2 E076,26,54.1	N31,33,09.7 E076,26,58	N31,33,10.1 E076,27,01.9	No	No	FCA case resubmitted online on Parivesh Portal. Observations raised by DFO on 09.02.2026. Observation attended by User Agency on dated 16.03.2026. Now the case is with DFO for scrutiny and recommendation.	FP/HP/Road/558337/2025

Sr. No.	Name of Division	Name of the road	Total length of road (kms)	Area required in Hectares for FCA	Starting Point (Name)	Present status whether completed or in progress	GPS coordinates at Strategic point			Whether road appeared in list of 116 roads as per Annexure-I	Whether road appeared in list of 61 roads as per Annexure-II	Remarks/Present status	Proposal No.
							Starting point	End point	Mid point of road length or villages/important location along the road				
1	2	3	4	5	6	7	8	9	10	11	12	13	14
34	Barsar	Mehre Garli road	11.915	1.135	Mehre	Comp	N31,31.33.2	N31,30.45.3	N31,31.14.1	No	No	FCA case resubmitted online on Parivesh Portal on dated 12/07/2025. Observations raised by DFO on 09.02.2026. Observation attended by User Agency on dated 16.03.2026. Now the case is with DFO for scrutiny and recommendation.	FP/HP/Road/527547/2025
							E076.28,15.7	E076.29,05.3	E076.31,398				
35	Barsar	Bani Garli road	14.000	0.4971	Bani	-do-	N31,32.27.0	N31,31.00.0	N31,29.27.0	No	No	FCA case resubmitted online on Parivesh Portal on dated 14/07/2025. Observations raised by DFO on 09.02.2026. Observation attended by User Agency on dated 16.03.2026. Now the case is with DFO for scrutiny and recommendation.	FP/HP/ROAD/528220/2025
							E076.29,50.6	E076.31,11.4	E076.32,2.0				
36	Barsar	Nara to Shahtalai via Nain Rapper	5.555	2.1385	Nara	-do-	N31,29.09.7	N31,32.12.4	N31,27.51.0	No	No	FCA case resubmitted online on Parivesh Portal. Observations raised by DFO on 09.02.2026 Observation attended by User Agency on dated 16.03.2026. Now the case is with DFO for scrutiny and recommendation.	FP/HP/ROAD/558350/2025
							E076.30,36.9	E076.30,31.8	E076.31,38.4				
37	Barsar	L/R Village Jhanjhani	1.670	0.4525	Jhinjiani	completed	N31,28.26.0	N31,28.38.9	N31,28.56.9	No	No	FCA case resubmitted online on Parivesh Portal on dated 14/07/2025. Observations raised by DFO on 09.02.2026. Observation attended by User Agency on dated 16.03.2026. Now the case is with DFO for scrutiny and recommendation.	FP/HP/ROAD/527542/2025
							E076.30,22.1	E076.30,44.0	E076.30,51.7				
38	Barsar	Khajjian to Nara via Kuriah	4.000	1.6974	Khajjian	-do-	N31,29.12.7	N31,29.17.9	N31,29.03.8	No	No	FCA case resubmitted online on Parivesh Portal on dated 14/07/2025. Observations raised by DFO on 09.02.2026. Observation attended by User Agency on dated 16.03.2026. Now the case is with DFO for scrutiny and recommendation.	FP/HP/ROAD/527519/2025
							E076.29,43.5	E076.29,35.0	E076.29,45.1				
39	Barsar	Chakmoh Raily Jajri	12.00	1.9331	Chakmoh	Comp	N31,28.239	N31,24.815	N31,26.647	No	No	FCA case resubmitted online on Parivesh Portal vide proposal No. FP/HP/ROAD/541220/2025. Observations raised by DFO regarding NAC for CA on dated 07.02.2026. NAC applied by User Agency.	FP/HP/ROAD/541220/2025
							E076.32,990	E076.36,550	E076.36.550				
40	Barsar	Chakmoh to Jaral Manjroo	3.500	1.933	Chakmoh	In progress	N31,28.610	N31,28.285	N31,28.312	No	No	Collection of revenue record under process. FCA case will be onlined soon.	----
							E076.33,146	E076.33,927	E076.34,146				

Sr. No.	Name of Division	Name of the road	Total length of road (kms)	Area required in Hectares for FCA	Starting Point (Name)	Present status whether completed or in progress	GPS coordinates at Strategic point			Whether road appeared in list of 116 roads as per Annexure -I	Whether road appeared in list of 61 roads as per Annexure-II	Remarks/Present status	Proposal No.
							Starting point	End point	Mid point of road length or villages/important location along the road				
1	2	3	4	5	6	7	8	9	10	11	12	13	14
41	Barsar	Baragan to Kalwal	5.650	0.923	Baragan	-do-	N31,27.982	N31,28.377	N31,27.693	No	No	Collection of revenue record under process. FCA case will be onlined soon.	----
							E076.36,035	E076.34,871	E076.33,976				
42	Barsar	Chakmoh Nalwar Bhatar	5.500	1.589	Chakmoh	-do-	N31,27.678	N31,26.707	N31,26.098	No	No	FCA case resubmitted online on Parivesh Portal vide proposal No. FP/HP/ROAD/541160/2025. Observations raised by DFO regarding NAC for CA on dated 07.02.2026. NAC applied by User Agency.	FP/HP/ROAD/541160/2025
							E076.33,792	E076.33,652	E076.33,696				
43	Barsar	Kalwal to Ghori Dhabiri via Raily JAJRI	4.500	02-04-91	Kalwal	Comp.	N31,27.540	N31,27.311	N31,27.142	No	No	FCA file under process. FCA case will be uploaded soon	SW/250634/2025
							E076.34,473	E076.35,609	E076.36,676				
44	Barsar	Barsar Gujrehra	11.813	3.805	Barsar	-do-	N31,32.11.8	N31,32.17.1	N31,32.27	No	No	FCA case resubmitted online on Parivesh Portal on dated 14/03/2025. Observations raised by DFO on 09.02.2026. Observation attended by User Agency on dated 16.03.2026. Now the case is with DFO for scrutiny and recommendation.	FP/HP/ROAD/527805/2025
							E076.26,34.1	E076.26,30.4	E076.26,22.3				
							N31,32.27	N31,32.33	N31,32.35.7				
							E076.25,22.30	E076.26,18.3	E076.26,19.4				
							N31,32.09	N31,32.47.2	N31,32.53.7				
							E-076.26,18.2	E076.26,15.4	E076.26,09.4				
							N31,32,006	N31,33,13.9	N31,33,21.4				
							E076.26,07.8	E076.26,01.2	E076.25,58.6				
							N31,33,21	N31,33,37	N31,33,52.5				
							E076.25,13.6	E076.25,34.2	E076.25,34.2				
							N31,33,52.5	N31,34,06.1	N31,34,07.7				
							E076.25,34.2	E076.25,36.7	E-076.25,22.2				
							N31,34,07.7	N31,34,19.5	N31,34,30.3				
							E-076.25,22.2	E076.25,23.7	E076.25,17.3				
							N31,34,30.3	N31,34,39.6	N31,34,46.8				
							E076.25,17.3	E076.25,13.7	E076.25,07.8				
N31,34,46.8	31,35,03.4	N31,35,09.6											
E076.25,07.8	E076.25,01.9	E076.25,005											

Sr. No.	Name of Division	Name of the road	Total length of road (kms)	Area required in Hectares for FCA	Starting From (Name)	Present status whether completed or in progress	GPS coordinates at Strategic point			Whether road appeared in list of 116 roads as per Annexure-I	Whether road appeared in list of 61 roads as per Annexure-II	Remarks/Current status	Proposal No.
							Starting point	End point	Mid point of road length or villages/important location along the road				
1	2	3	4	5	6	7	8	9	10	11	12	13	14
45	Bhoranj	Lajyani to Bhalwani via Kalyal Barthwan Kakrot Road Km.0/0 to 1/660	5.750		Lajyani	comp	N31.38.20.6	N31.38.15.2	N31.38.16.5	No	No	After verification of revenue record No forest land involved in the alignment of road. Hence FCA not required.	FCA not required due to non involvement of forest land
							E076.40.12.00	E076.40.23.0	E076.40.16.4				
46	Bhoranj	Bassi manoh Road Km 0/0 to 5/0	5.000	0-54-15	Bassi	Comp.	N31.37.41.6	N31.37.0.22	N31.37.36.1	No	No	Joint Inspection has been done with Sub-Divisional Magistrate (c) Bhoranj on dated 03.07.2025. EDS raised by DFO vide letter No. 3749 dated 31.07.2025. Certificate of Non Forest Land from director land record and NAC pending.	FP/HP/ROAD/533329/2025
							E076.39.33.7	E76.39.49.5	E076.39.38.5				
47	Bhoranj	Kharwar to Mehaj via Karha Buthwin Km0/0 to 5/0	5.000		Kharwar	Comp.	N31.37.8.3	N31.37.11.1	N31.37.8.6	No	No	After verification of revenue record No forest land involved in the alignment of road. Hence FCA not required.	FCA not required due to non involvement of forest land
							E76.36.26.4	E076.36.19	E76.36.21.9				
48	Bhoranj	Bassi Dhamrol	5.150	01-03-29	Bassi	comp	31.38.52.8	31.38.45.9	31.38.50.6	No	No	Joint Inspection has been done with Sub-Divisional Magistrate (c) Bhoranj on dated 03.07.2025. EDS raised by DFO vide letter No. 3749 dated 31.07.2025. Certificate of Non Forest Land from director land record and NAC pending.	FP/HP/ROAD/533321/2025
							076.39.15.2	076.39.35.8	076.39.28.0				
49	Bhoranj	Bhareri Badchar via Jole Kot road	2.900	1-34-35	Bhareri	comp	31.38.30.7	31.38.14.1	31.38.21.5	No	No	Joint Inspection has been done with Sub-Divisional Magistrate (c) Bhoranj on dated 03.07.2025. EDS raised by DFO vide letter No. 3749 dated 31.07.2025. Certificate of Non Forest Land from director land record and NAC pending.	FP/HP/ROAD/533331/2025
							076.42.0.02	076.42.25.6	076.42.24.6				
50	Bhoranj	Bhareri Badchar	5.200	1-48-55	Bhareri	comp	31.38.37.9	31.37.37.5	31.38.07.7	No	No	Joint Inspection has been done with Sub-Divisional Magistrate (c) Bhoranj on dated 03.07.2025. EDS raised by DFO vide letter No. 3749 dated 31.07.2025. Certificate of Non Forest Land from director land record and NAC pending.	FP/HP/ROAD/533330/2025
							07641.56.9	076.42.16.3	07642.0.7.5				
51	Tauni Devi	Link road Bharmali to Sadwahal from hamirpur Sujampur road	4.400	0.2534	Bharmali	Kacha Track /road constructed about 30 years ago by the village swhal road	E76°26'20"	E76°28'02"		No	No	The GoI has instructed to upload the remaining proposals involving violation and reported to Honble High Court on PARIVESH Portal, as single proposal is not being entertained by the GoI.	FP/HP/ROAD/154463/2022
							N31°37'20"	N31°44'15"					

Superintending Engineer,  
8th Circle, HPPWD,  
Hamirpur.

**HIMACHAL PRADESH  
PUBLIC WORKS DEPARTMENT**

No.PW/TDD/WA/Bharmeli to Swahal/2026-27-

Dated: - 05/05/2026

1276

To

✓  
The Deputy Conservator of Forest,  
Forest Division Hamirpur,  
Distt. Hamirpur H.P.

Subject: - **Diversion of 0.2534 ha of forest land in favour of HPPWD, for the construction of link road from Bharmeli to village Swahal (Kms. 0/00 to 0/375) within the jurisdiction of Hamirpur Forest Division, Distt. Hamirpur, Himachal Pradesh,**

Observations raised by O/o IRO Shimla.

Reference: - EDS raised Online by IRO for proposal No-FP/HP/ROAD/154463/2022 dated 16 10-2025.

Sir,


Please refer to EDS raised by IRO Chandigarh under reference on the subject cited matter. In this regard, it is submitted that as per the observations related to the 2183 case of violations has been raised by the O/o IRO Shimla. It is submitted that there is only one road pertaining to this division that has been reported under violation and the same is uploaded on the Parivesh Portal. And as per the observation related to uploading of all the remaining proposal on the portal is concerned, it is submitted that in total there are 51 roads falling under 6<sup>th</sup> Circle HPPWD Hamirpur which have been reported under violation. Out of it two proposals have been accorded Stage-II approval and 39 proposals have been uploaded on Parivesh Portal. Only 4 proposals are yet to be uploaded.

Hence it is humbly requested that the above mentioned proposal may be forwarded to Higher authorities for acceptance as the proposed road is very important and the local people are facing too much difficulties, especially in Monsoon season.

DA/Copy of the present status of all the roads reported as violation which pertains to 8<sup>th</sup> Circle HPPWD Hamirpur.

RR  
11/5/26

Discuss  
12



Executive Engineer,  
Tauni Devi Division  
HPPWD Tauni Devi.