

ಕರ್ನಾಟಕ ಸರ್ಕಾರ
GOVERNMENT OF KARNATAKA

ಪ್ರಧಾನ ಮುಖ್ಯ ಅರಣ್ಯ ಸಂರಕ್ಷಣಾಧಿಕಾರಿ
(ಅರಣ್ಯ ಪಡೆ ಮುಖ್ಯಸ್ಥರು) ರವರ ಕಚೇರಿ
Office of
Principal Chief Conservator of Forests
(Head of Forest Force)



ಅರಣ್ಯ ಭವನ, 18ನೇ ಅಡ್ಡ ರಸ್ತೆ
ಮಲ್ಲೇಶ್ವರಂ, ಬೆಂಗಳೂರು-560003
Aranya Bhavan, 18th Cross
Malleshwaram, Bengaluru - 03
Telephone: 080 2334 6472
Email: apccffc@gmail.com

E-office File No. KFD/HoFF/A5-6(GFL)/2/2022-FC
Encl. 16 pages

E-794864
Date -02-2025

To,
The Additional Chief Secretary to Government
Forest, Ecology and Environment Department
M.S. Building, Bengaluru – 560 001
Sir,

Sub: Diversion of 25.763 ha (revised from 18.844 Ha) of forest land in Hosanagara Taluk, Shimoga District (Sagar Forest Division) for construction of 2 lane with paved shoulder road from Km 55.6-Adagodi to Km 90.7-Mavinakoppa of NH 766C with 4 major bridges across Sharavathi Backwaters in Favour of Executive Engineer, NH Division, PWD, Shimoga.

Proposal No. FP/KA/ROAD/156224/2022

- Ref:**
1. This office letter of even number dated 21-10-2022 [*Stage-I proposal*] and 27-12-2023 [*communication of GOI EDS Query*]
 2. Government of Karnataka letter No. FEE 130 FLL 2022 (e) dated 14-11-2022 [*Stage-I proposal*] and 26-12-2023 [*communication of the GOI EDS query*]
 3. Government of India, Ministry of Environment, Forests & Climate Change, Regional Office (Southern Zone), Bengaluru letter F.No. 4-KRC 1400/2022-BAN/220 dated 01-11-2023 & 21-11-2023 [*GOI EDS query*]
 4. Deputy Conservator of Forests, Sagar Division letter No. B1/Bhoomi/FC/Road/156224/2022-23 dated 10-01-2025 [*reply to GOI EDS Query*]
 5. Chief Conservator of Forests, Shivamogga Circle letter No. A11/FC/Hosanagara Road/GL-892/2022-23 dated 18-01-2025 [*reply 11-09-2020 to GOI EDS Query*]
 6. 50th Project Screening Committee meeting dated 30-01-2025 [PSC-II]

With reference to the above proposal seeking Stage-I approval submitted by this office vide Ref (1) letter dated 21-10-2022 and by the Government of Karnataka vide Ref (2) letter dated 14-11-2022, the Government of India vide Ref (3) has raised an EDS Query seeking certain additional information. The same has been communicated by the Government of Karnataka vide Ref (2) letter dated 26-12-2023 to this office. Accordingly, this office vide Ref (1) letter dated 27-12-2023 has forwarded the same to the field officers and further to User Agency.

In response, the field officers vide Ref (4) & (5) has submitted the information sought by the Government of India through FC web portal to this office. **The report of User Agency, DCF & CCF are enclosed to this letter.**

Further, the proposal is more than 5 ha, has been placed in 50th PSC Meeting dated 30-01-2025 (agenda ID FC/AGENDA/PSC/359126/2025) and recommended. **(Copy of PSC Agenda ID: FC/AGENDA/PSC/359126/2025 and MoM ID: FC/MOM/PSC/442217/2025 is enclosed)**

It is requested to forward the above information to the Government of India in response to the EDS query for further needful.

Yours Faithfully
Digitally signed by
Brijesh Kumar
Date: 05-02-2025
18:46:52
Principal Chief Conservator of Forests
(Forest Conservation) and Nodal Officer (FCA)

Copy to the:

1. Chief Conservator of Forests, Shivamogga Circle, Shivamogga for information.
2. Deputy Conservator of Forests, Sagar Division for information.
3. The Executive Engineer, NH Division, APMC Yard, Shivamogga – 577204 for information.

49173

Government of Karnataka

No:A11/FC/Hosanagara-
Road/GL-892/2022-23



ಕರ್ನಾಟಕ
ಅರಣ್ಯ
ಇಲಾಖೆ

**Office of Chief Conservator of
Forests, Shimoga Circle, Shimoga**

Ph:08182-240385

Place: Shimoga

Dated:18.01.2025


To,

The Principal Chief Conservator of Forests,
Forest Conservation,
Aranya Bhavan,
Bangalore.

Sir,

Sub :- Diversion of 25.763 Ha of Forest Land in Hosanagara (T),
Shimoga (D) for Construction of 2L+PS Road from km
55.60 to km 90.70 Mavinakoppa of NH 766C with Major
Bridges across Sharavathi Back Water

- Ref :-**
1. The Ministry of Environment, Forest & Climate Change, Integrated Regional Office, Bangalore letter No. F. No.4-KRC1400/2022-BAN/220 Dt: 01.11.2023 & 05.09.2024.
 2. Deputy Conservator of Forests, Sagara Division office letter No: B1/Bhoomi/FC/ROAD/156224/2022-23 Dated: 30.12.2023, 24.05.2024.
 3. Sri Girish Achar, Brahmeshwara, Punaje Village, Hosanagara petition Dt: 21.08.2023.
 4. Sri Veerendra Patil, Advocate, Bengaluru petition Dt: 01.02.2024.
 5. Office of Govt. Under Secretary, Forest, Biodiversity and Environment (Aranya-C) Bengaluru, Letter No. FEE 6 FGL 2023(e) Dt: 14.02.2024.
 6. Executive Engineer, National Highway Division, Shimoga, Office letter No. EE/NHD/SMG/AE-1/NH-69(Old NH 206)/24-25/1072 Dt: 08.10.2024.
 7. Range Forest Officer, Hosanagara Office Letter No. 952/2024-25 Dt: 03.12.2024.
 8. Range Forest Officer, Nagara Office Letter No.1004 & 1260/2024-25 Dt:10.12.2024 & 26.12.2024



FC

9. Assistant Conservator of Forests, Hosanagara
Sub-Division, Hosanagara Office Letter No.
603 & 613 Dt: 21.12.2024 & 26.12.2024

With reference to the above subject, the user agency i.e. Executive Engineer, National Highway Division, Shimoga has submitted a proposal (No.FP/KA/ROAD/156224/2022) for the release of 25.763 Ha of forest land for the "Construction of 2L+PS Road from km 55.60 to km 90.70 Mavinakoppa of NH 766 C with Major Bridges across Sharavathi Back Water". After the site inspection by unit officers, the proposal was submitted for approval and uploaded all the necessary information in Parivesh portal.

However, The MoEF & CC, Integrated Regional Office, Bangalore raised EDS, vide ref(1) seeking additional information regarding corrections to be made in Part-I of Parivesh Web-Portal by the User Agency and regarding the corrections pertaining to the proposed Compensatory Afforestation land in degraded forest area.

Therefore, Deputy Conservator of Forests, Sagara Division has raised EDS to the User Agency in Ref(2) Dated: 30.12.2023 seeking necessary information.

In between, one Sri Girish Achar, Brahmeshwara, Punaje Village, Hosanagara vide Ref(3) and Sri Veerendra Patil, Advocate, Bengaluru vide Ref(4) submitted a petition stating that from 1998 to 2018 the area in Sy No 5 of Ganganakoppa Village was mentioned as 'Aranya' in column no. 9 of RTC. But later in 2018 the Tahshildhar of Hosanagara Taluk has changed the status of said land from 'Aranya' to 'Sarkari Muphattu' vide MRH No.10/2017-18 Dt: 25.06.2018.

In view of this and as there required some change in the proposed area, DCF Sagar raised EDS to User Agency vide Ref(2) Dt: 24.05.2024. In return, the User Agency re-surveyed the proposed diversion area and made necessary corrections in the alignment of the proposed road and revised the diversion area from 18.844 Ha to 25.763 Ha the details along with necessary documents were uploaded in the Part-I of Parivesh Portal and submitted the detailed report to DCF Sagara in Ref(6).

After the field and document verification the Deputy Conservator of Forests, Sagar Division has submitted the

compliance report vide ref(2) dated:07.01.2025 as below:

Sl. No.	Clarifications sought by MoEF	Reply Furnished
1	Name of the user agency has not been changed in FORM -A of the proposal i.e. as MoRTH/Central Government as per Ministry guidelines dated No. FC-11/50/2020-FC dated 18.08.2020.	As per GOI. MoEF & CC New Delhi Notification Dated 29.11.2023, Suitable non forest land in Sy no 32 of Kannuru village, Anandapura Hobli, Sagara Taluk, Shivamogga District is identified as the alternative CA Land with area of 53 Ha and regarding this CA land NOC (undertaking letter) is issued by Deputy Commissioner Shivamogga District, Shivamogga vide Letter No. SMGDC-LND2/MISC/15/2024-SMGDC Dated: 07.08.2024 and CA suitability certificate has been issued from this office vide Ref(2) Dated: 14.08.2024. Proposed project is a Central government project of (MoRTH) being executed by the State Government Public Works National Highway department, and hence the name of user agency has not been changed. Considering the fact that the user agency is State Government agency, CA proposed is double the extent of the diverted land i.e 53 Ha of non forest land proposed above. Hence this query may be reconsidered.
2	whether, in the said degraded forest land, any CA work has been carried out in /lieu of any other forest diversion proposal or any other plantation activity has/is been undertaken	Instead of 38 Ha of degraded forest earlier proposed in Sy No. 48, 50 & 94 of Haniya Village and 27 & 65 of Harathalu Village, the user agency has provided alternate area which is double the extent (53 Ha) non forest land for compensatory afforestation in Sy No. 32 of Kannuru Village, Anandapura Hobli, Sagara Taluk, Shivamogga District. Hence, 53 Ha of non forest CA land proposed in Sy. No. 32 of Kannuru Village may be considered instead of previously proposed degraded forest land in Sy No. 48, 50 & 94 of Haniya Village and 27 & 65 of Harathalu Village. Revised CA Suitability Certificate (Format-A), CA Scheme, Village

Sl. No.	Clarifications sought by MoEF	Reply Furnished
		Map and Topo Map showing 53 Ha of non forest CA land in Sy. No. 32 of Kannuru Village are uploaded in Part-II of Parivesh Portal.
3	If the area identified for raising CA is suitable for planting, as per para 2"4 (vii) of Chapter 2 of Handbook of Forest Conservation Act, 1980, (as per the DSS report, majority of the CA area identified comes under moderately dense	<p>The earlier proposed degraded forest CA land in Sy No. 48, 50 & 94 of Haniya Village and 27 & 65 of Harathalu Village has been revised to alternate area which is double the extent (53 Ha) non forest land for compensatory afforestation in Sy no 32 of Kannuru village, Anandapura Hobli, Sagara Taluk, Shivamogga District. Hence revised 53 Ha non forest CA land may considered for approval.</p> <p>And as the canopy density of proposed 53 Ha of CA land in Sy No 32 of Kannuru Village is 0.6. Hence only 200 seedlings per Ha can be planted. So for planting remaining seedlings 43 Ha of degraded forest land is identified in Sy No 117 of Kuntagalale Village and Sy No 53 of Telagundli Village, both Sy. Nos. are situated in Kuntagalale SF Block-I and CA Suitability Certificate in Format-B has been issued on 07.01.2025 and necessary village maps and topo maps are uploaded in Part-II of Parivesh Portal.</p>

The compliance report submitted by the User Agency through DCF, Sagara has been verified and found acceptable. Therefore, the relevant details and recommendations are uploaded in the Parivesh portal and the report of the Deputy Conservator of forests is submitted for your kind information to take further needful action.

Yours faithfully,



Chief Conservator of Forests,
Shivamogga Circle, Shivamogga

ಕರ್ನಾಟಕ ಸರ್ಕಾರ

No.B1/Bhoomi/FC/ROAD/1562
24/2022-23

✉ Email:dcfsagar123@gmail.com



Office of Deputy Conservator of
Forests, Sagara Territorial
Division, Sagara, Sagara Taluk,
Shivamogga District
☎ Landline No: 08183-226071

Date: 07.01.2025

✓ To

Chief Conservator of Forest
Shimoga Circle, Shimoga

5707 NVR 01

10 JAN 2025

Respected Sir,

Proposal No.FP/KA/ROAD/156224/2022

Subject:

Diversion of 25.763 Ha of Forest Land in Hosanagara
(T), Shimoga (D) for Construction of 2L+PS Road
from km 55.60 to km 90.70 Mavinakoppa of NH 766C
with Major Bridges across Sharavathi Back Water-
Reg.



Reference:

1. The Ministry of Environment, Forest & Climate Change, Integrated Regional Office, Bangalore letter No. F. No.4-KRC1400/2022-BAN/220 Dt: 01.11.2023 & 05.09.2024.
2. This Office Letters Dated: 30.12.2023, 24.05.2024 & 14.08.2024.
3. Sri Girish Achar, Brahmeshwara, Punaje Village, Hosanagara petition Dt: 21.08.2023.
4. Sri Veerendra Patil, Advocate, Bengaluru petition Dt: 01.02.2024.
5. Office of Govt. Under Secretary, Forest, Biodiversity and Environment (Aranya-C) Bengaluru, Letter No. FEE 6 FGL 2023(e) Dt: 14.02.2024.
6. Executive Engineer, National Highway Division, Shimoga, Office letter No. EE/NHD/ SMG/AE-1/NH-69(Old NH 206)/24-25/1072 Dt: 08.10.2024.
7. Range Forest Officer, Hosanagara Range Office Letter No. 952/2024-25 Dt: 03.12.2024.
8. Range Forest Officer, Nagara Range Office Letter No.1004 & 1260/2024-25 Dt:10.12.2024 & 26.12.2024
9. Assistant Conservator of Forests, Hosanagara Sub-Division, Hosanagara Office Letter No. 603 & 613 Dt: 21.12.2024 & 26.12.2024

With the reference to the above subject, the user agency i.e. Executive Engineer, National Highway Division, Shimoga has submitted a

proposal (No.FP/KA/ROAD/156224/2022) for the release of 25.763 Ha of forest land for the "Construction of 2L+PS Road from km 55.60 to km 90.70 Mavinakoppa of NH 766 C with Major Bridges across Sharavathi Back Water". After the site inspection by unit officers the proposal was submitted for approval and uploaded all the necessary information in Parivesh portal.

With respect to the said project, in Ref(1) The Ministry of Environment, Forest & Climate Change, Integrated Regional Office, Bangalore raised EDS seeking additional information regarding corrections to be made in Part-I of Parivesh Web-Portal by User Agency and proposed Compensatory Afforestation land in degraded forest area.

With respect to the Ref(1), this office raised EDS to the User Agency in Ref(2) Dated: 30.12.2023 & 24.05.2024 seeking necessary information. The user agency uploaded necessary documents in the Part-I of Parivesh Portal and submitted the detailed report to this office in Ref(6). According to the report submitted by the user agency, information/clarifications sought with respect to the proposal for diversion of 25.763 Ha of forest land in various villages of Sagara Division for "Construction of 2L+PS Road from km 55.60 to km 90.70 Mavinakoppa of NH 766 C with Major Bridges across Sharavathi Back Water", are furnished as below.

On verification of records and site inspection, it is found that the details furnished in the report along with the documents by the user agency are found to be factual.

Sl. No.	Clarifications sought by MoEF	Reply Furnished
1	Name of the user agency has not been changed in FORM -A of the proposal i.e. as MoRTH/Central Government as per Ministry guidelines dated No. FC-11/50/2020-FC dated 18.08.2020.	As per GOI. MoEF & CC New Delhi Notification Dated 29.11.2023, Suitable non forest land in Sy no 32 of Kannuru village, Anandapura Hobli, Sagara Taluk, Shivamogga District is identified as the alternative CA Land with area of 53 Ha and regarding this CA land NOC (undertaking letter) is issued by Deputy Commissioner, Shivamogga District, Shivamogga vide Letter No. SMGDC-LND2/MISC/15/2024-SMGDC Dated: 07.08.2024 and CA suitability certificate has been issued from this office vide Ref(2) Dated: 14.08.2024. Proposed project is a Central government project of (MoRTH) being executed by the State Government Public Works National Highway department, and hence the name of user agency has not been changed. Considering the fact that the user agency is State Government agency, CA

		proposed is double the extent of the diverted land i.e 53 Ha of non forest land proposed above. Hence this query may be reconsidered.
2	whether, in the said degraded forest land, any CA work has been carried out in /lieu of any other forest diversion proposal or any other plantation activity has/is been undertaken	Instead of 38 Ha of degraded forest earlier proposed in Sy No. 48, 50 & 94 of Haniya Village and 27 & 65 of Harathalu Village, the user agency has provided alternate area which is double the extent (53 Ha) non forest land for compensatory afforestation in Sy No. 32 of Kannuru Village, Anandapura Hobli, Sagara Taluk, Shivamogga District. Hence, 53 Ha of non forest CA land proposed in Sy. No. 32 of Kannuru Village may be considered instead of previously proposed degraded forest land in Sy No. 48, 50 & 94 of Haniya Village and 27 & 65 of Harathalu Village. Revised CA Suitability Certificate (Format-A), CA Scheme, Village Map and Topo Map showing 53 Ha of non forest CA land in Sy. No. 32 of Kannuru Village are uploaded in Part-II of Parivesh Portal.
3	If the area identified for raising CA is suitable for planting, as per para 2"4 (vii) of Chapter 2 of Handbook of Forest Conservation Act, 1980, (as per the DSS report, majority of the CA area identified comes under moderately dense	The earlier proposed degraded forest CA land in Sy No. 48, 50 & 94 of Haniya Village and 27 & 65 of Harathalu Village has been revised to alternate area which is double the extent (53 Ha) non forest land for compensatory afforestation in Sy no 32 of Kannuru village, Anandapura Hobli, Sagara Taluk, Shivamogga District. Hence revised 53 Ha non forest CA land may considered for approval. And as the canopy density of proposed 53 Ha of CA land in Sy No 32 of Kannuru Village is 0.6. Hence only 200 seedlings per Ha can be planted. So for planting remaining seedlings 43 Ha of degraded forest land is identified in Sy No 117 of Kuntagalale Village and Sy No 53 of Telagundli Village, both Sy. Nos. are situated in Kuntagalale SF


		Block-I and CA Suitability Certificate in Format-B has been issued on 07.01.2025 and necessary village maps and topo maps are uploaded in Part-II of Parivesh Portal.
--	--	---

Sri Girish Achar, Brahmeshwara, Punaje Village, Hosanagara vide Ref(3) and Sri Veerendra Patil, Advocate, Bengaluru vide Ref(4) submitted a petition stating that from 1998 to 2018 the area in Sy No 5 of Ganganakoppa Village was mentioned as 'Aranya' in column no. 9 of RTC. But later in 2018 the Tahshildhar of Hosanagara Taluk has changed the status of said land from 'Aranya' to 'Sarkari Muphattu' vide MRH No.10/2017-18 Dt: 25.06.2018 and Office of Govt. Under Secretary, Forest, Biodiversity and Environment (Aranya-C) Bengaluru has directed to take necessary action regarding this matter vide Ref(5).

As the proposed road also passes through Sy No 5 of Ganganakoppa Village it has to be included in the proposal. Hence DCF Sagar raised EDS to User Agency vide Ref(2) Dt: 24.05.2024. Subsequently the User Agency re-surveyed the proposed diversion area and made necessary corrections in the alignment of the proposed road and revised the diversion area from 18.844 Ha to 25.763 Ha and resubmitted the proposal through Parivesh to DCF Sagar for field verification.

After field verification Unit Officers submitted their reports vide Ref-(7), (8) & (9). As per the unit officers report, a revised site inspection report, recommendation letter, CA Suitability Certificate (Format-A & B), CA Scheme, Revised Wildlife Mitigation Plan with all necessary documents and maps are prepared and uploaded in Part-II of the Parivesh Portal and the proposal is resubmitted for further action.

Yours sincerely,


Deputy Conservator of Forest
Sagar Division, Sagar.

SITE INSPECTION REPORT

Diversion of forest area proposal No. FP/KA/ROAD/156224/2022 submitted by the user agency Executive Engineer, National Highway Division, Shivamogga, on web portal www.parivesh.nic.in has been received by this office on web portal envisages the Diversion of 25.763 Ha of forest land in Sagar Division. The above forest land is required for Construction of 2L+PS Road from km 55.60 to km 90.70 Mavina koppa of NH 766 C with Major Bridges across Sharavathi Back Water. The site inspection of the proposed land has been done by me on 14.09.2024 & 21.09.2024 along with Assistant Conservator of Forests, Hosanagara Sub-Division and with the staff of Nagara and Hosanagara Range.

The user agency is requesting for the permission to carry out the Construction of two line bypass highway in Forest Lands of Various Villages of Hosanagara Taluk. The proposed area for diversion lies in following villages,

Sl. No.	Village	Forest Name	Sy. No.	Length of Road in Meters	Extent in Ha	Remarks
1	Ganganakoppa	Protected Forest (Transferred Land: GO No. RD 32 LAD 62 Dt: 01.08.1964 & 06.07.1965)	13	84	0.284	
			21	132	0.337	
			5	142	0.430	
2	Kalurukatte	Protected Forest (Transferred Land: GO No. RD 32 LAD 62 Dt: 01.08.1964 & 06.07.1965)	133	265	0.806	In Sy. No. 133 of Kalurukatte Village an illegal grant is made by Revenue Department and new Sy. No. 213 is created. Which is also included in the proposed diversion area.
			136	23	0.062	
3	Suttha	Protected Forest (Transferred Land: GO No. RD 32 LAD 62 Dt: 01.08.1964 & 06.07.1965)	10	545	1.635	
			62	270	0.810	
			75	55	0.165	
4	Manasatte	Manasatte Section-4 Area (Notification No. FFD 116 FAF 80 Dt: 15.07.1980)	38	622	1.861	
5	L. Guddekoppa	L. Guddekoppa RF (Notification No. AHFF 91 FAF 88 Dt: 23.08.1994)	45	74	0.222	
			46	420	1.260	
		Deemed Forest	27	690	2.070	

6	Hebburuli	Deemed Forest	204	1040	3.141	
		Hebburuli RF (Notification No. Apaji 103 FAF 2006 Dt: 30.08.2007)	221	1211	3.612	
			51	1100	3.289	
			44	488	1.517	
7	Hosuru	Protected Forest (Transferred Land: GO No. RD 32 LAD 62 Dt: 01.08.1964 & 06.07.1965)	43	166	0.53	
8	Adagodi	Adugodi RF (Notification No. Apaji 62 FAF 2000 Dt: 01.03.2001)	74	664	1.992	
			79	508	1.74	
Total Extent from 8 Villages in Ha				8499	25.763	

The total area to be diverted from all 8 villages is 25.763 Ha. All these villages come under the jurisdiction of Nagara & Hosanagara Range. Out of 25.763 Ha of proposed forest land 2.902 Ha of land was leased to Mysore Paper Mills Limited, in which the company has raised acacia and eucalyptus plantation for which MPM has provided NOC vide letter no. MPM/FFR/DF/2023-24/012 Dt: 30.06.2023.

The proposed forest land belongs to Eco Class: 1 of Tropical Wet Evergreen Forests and Southern Tropical Semi-evergreen Forests. The details of canopy density of the proposed diversion area are given as below;

Sl. No.	Eco Class	Extent in Ha	Canopy Density
1	Eco Class: 1 of Tropical Wet Evergreen Forests and Southern Tropical Semi-evergreen Forests.	2.894	0.1
		1.517	0.3
		10.057	0.5
		11.295	0.6
Total		25.763 Ha	


There are no archeological and heritage sites in the proposed project area. The proposed diversion area is not situated within 1 Km of Mukhambika Wildlife Sanctuary and the diversion land does not fall within the limits of Eco-Sensitive Zone of Mukhambika Wildlife Sanctuary. But part of the road is situated within 10 Km distance from the boundary of Mukhambika Wildlife Sanctuary. As per the Ministry of Environment, Forest and Climate Change, New Delhi Draft Notification dated: 13.04.2017, 3.10.2018 and 31.07.2024 the villages of L.Guddekoppa,

Adagodi, Hosuru & Hebburuli are included in the list of Ecologically Sensitive Areas. Part of the proposed diversion area is encroached, total of 20 forest encroachers are identified in the proposed diversion area.

Wild Animals found in the proposed diversion area are *Bos gaurus* (Indian Gaur), *Panthera pardus* (Leopard), *Sus scrofa* (Wild Bohr), *Axis axis* (Spotted Deer), *Muntiacus muntjack* (Muntjack), *Ratufa indica* (Malabar Giant Squirrel), *Rusa unicolor* (Sambar), *Macaca radiata* (Monkey), *Ophiophagus hannah* (King Cobra), *Pavo cristatus* (Peacock), *Jungle fowl* (*Gallus varius*). As the project pass through the forest area, a detailed wildlife mitigation plan is prepared and enclosed. In which 13 underpasses of various dimensions, 6.293 Km of chain link mesh, providing a patrolling vehicle, installation of signboards and speed breakers at the cost of user agency which facilitate the movement of wildlife across the highway and reduces the chances of wildlife accidents.

Total 11751 trees are present in the proposed diversion area. Out of which 2346 trees are raised by Mysore Paper Mills. And also out 11751 trees 6456 trees have girth less than 30 CM. The proposed diversion area involves very less cutting of hills and the user agency proposed to construct retaining walls and breast walls wherever necessary to prevent any future soil erosion and landslides in the project area.

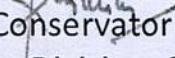
The NH-766C connects the Coastal region with Malenadu and Northern Karnataka. At present the distance between Mavinakoppa to Adugodi is 30.5 km as it circum-navigates around Sharavathi backwater and it takes 1 hour of travel time due to bad condition of existing road. The proposed highway will reduce the travel distance of 30.5 km to 13.83 km from Mavinakoppa to Adugodi and reduces the travel time from 1 hour to just 15 minutes. Hence the travel time is minimal for the local people and thousands of vehicles which travel in this road utilize less fuel than earlier. And this project also provides the essential connectivity to the rural people of Hosanagara Taluk and have positive economic impact. So the Proposal No. FP/KA/ROAD/156224/2022 submitted by the user agency "Executive Engineer, National Highway Division, Shivamogga" can be considered.


Deputy Conservator of Forest
Sagar Division, Sagar

RECOMMENDATION LETTER

The user agency is requesting for diversion of 25.763 Ha of forest land in Sagar Division for the Construction of 2L+PS Road from km 55.60 to km 90.70 Mavina koppa of NH 766 C with Major Bridges across Sharavathi Back Water in favor of Executive Engineer, National Highway Division, Shivamogga.

There is no violation of Forest (Conservation) Act, 1980 in the proposed area. The proposed highway will reduce the travel distance of 30.5 km to 13.83 km from Mavinakoppa to Adugodi and reduces the travel time from 1 hour to 15 minutes and also provides the essential connectivity to the rural people of Hosanagara Taluk Hence the "Proposal No. FP/KA/ROAD/156224/2022" submitted by the user agency Executive Engineer, National Highway Division, Shivamogga" is recommended for approval.


Deputy Conservator of Forest
Sagar Division, Sagar

FORMAT-A
CA LAND SUITABILITY CERTIFICATE UNDER FCA 1980

In compliance of the procedure established for diversion of forestland for non forest purpose through the Forest Conservation Rule 2003 and guidelines framed under the Forest (Conservation) Act (FCA) 1980, the following is certified.

Subject:- Regarding the issue of "Land Suitability Certificate" for CA land given by the user agency as compensatory afforestation area for the diversion of 25.763 Ha of forest land in Hosanagara Taluk, Shivamogga District for Construction of 2 L-PS road from Km 55.6-Adagodi to Km 90.7-Mavinakoppa of NH766C with 4 major bridges across Sharavathi Backwaters. (FP/KA/ROAD/156224/2022)


1. The non forest land parcel shown in the table below is proposed by Executive Engineer, NH Division, Shivamogga (User agency) for raising compensatory afforestation (CA) against the proposal number **FP/KA/ROAD/156224/2022** for diversion of **25.763 Ha** of forest land in Sagar forest Division.
2. The said non-forest CA land parcel(s) is suitable for raising compensatory afforestation in accordance with the Government of India FC Guidelines F.No 11-423/2011-FC dated 08-11-2017 read with general FC Guidelines and case of private party User Agency, further as per Government of Karnataka Order No.FEE 82 FLL 2016 dated 31-08-2016

Additional Remarks:-

1. The proposed CA land is in Sy No 32 of Kannuru village, Anandapura Hobli, Sagara Taluk, Shivamogga District. It is a Revenue land and it is mentioned as "Haraju Jaadi" in RTC Colum No.9
2. The proposed CA land consists of dry deciduous forest and the major species found here are *Terminalia paniculata*, *Anogueisis latifolia*, *Pterocarpus marsupium*, *Diospyrous montana*, *Terminalia bellarica*, & *Xylia xylocarpa* etc.
3. The canopy density of proposed CA land is 0.6
4. The proposed area has wild animals like *Panthera pardus* (Leopard), *Canis aureus* (Jackel) *Sus scrofa* (Wild boar), *Muntiacus muntjac* (Muntjack), *Bonnet macaque* and *Pavo cristatus* (Peacock) etc
5. The proposed CA area consists of natural forest and has a moderately hilly terrain.
6. Proposed CA land is found adjacent to Karadibetta State Forest (Notification No. 23538 . R.3737/19.6.1895).
7. The proposed CA land is not included in any notified forest, section-4 proposed area or in deemed forest and it is purely revenue land.
8. The proposed CA land is free from encroachments, roads and private buildings.
9. In proposed CA area 200 seedlings per Ha can be raised. Remaining seedlings will be planted in 43 Ha of degraded forest identified in Sy. No. 117 of Kuntagalale Village (23 Ha) and Sy. No. 53 of Telagundli Village (20 Ha).

District, Taluk & Hobli	Village	Sy. No.	Proposed CA Extent (Ha)	Remarks
Shivamogga (Dist.) Sagara (Tq.) Anandapura (Hobli)	Kannuru	32	53 Ha	200 seedlings per Ha can be raised in the proposed CA land. Remaining seedlings will be planted in 43 Ha of degraded forest identified in Sy. No. 117 of Kuntagalale Village (23 Ha) and Sy. No. 53 of Telagundli Village (20 Ha).

Place:- Sagara
Date:-07.01.2025


Deputy Conservator of Forests
Sagar Division, Sagar

FORMAT-B

CA LAND SUTIABILITY CERTIFICATE (Revised)

(Cases where the proposed non-forest CA land cannot support the prescribed planning density of 1000 plants per hectare and it is necessary to plant the balance number of plants in degraded forest land (<40% canopy density) as per Working plan prescription with accordance with Government of India guidelines).

In compliance of the procedure established for diversion of forest land for non-forest purpose through the Van (Sanrakshan Evam Samvardhan) Adhiniyam, 1980 and Van (Sanrakshan Evam Samvardhan) Rules 2023 and guidelines framed under them, the following is certified.

1. The non-forest land parcels shown in the table-1 below have been proposed by Executive Engineer, NH Division, Shivamogga (User agency) for raising compensatory afforestation (CA) against proposed diversion of 25.763 Ha of forest land in Hosanagara Taluk, Shivamogga District for Construction of 2 L-PS road from Km 55.6-Adagodi to Km 90.7-Mavinakoppa of NH766C with 4 major bridges across Sharavathi Backwaters. (FP/KA/ROAD/156224/2022).
2. Proposed non forest CA land (Table-1) is situated adjacent to Karadibetta State Forest. And it consists of naturally grown forest with various flora and fauna. The canopy density of the proposed non forest CA land is 0.6 hence only 200 seedlings per hectare can be planted. Remaining 800 seedlings per hectare will be planted in 43 Ha of CA land (Table-2) identified in degraded forest.
3. The said parcel is suitable for CA as per Section-13(1) of the guidelines on Van (Sanrakshan Evam Samvardhan) Adhiniyam, 1980.

TABLE-1: (Non-forest CA land)

Sl No	District Taluk Hobli	Village	Survey Number	Project	Extent proposed (in Acres)	Extent proposed (in Ha)	Remarks about the adjacency land parcel no notified forest
1	Shivamogga (Dist) Sagara (Tq) Anandapura (Hobli)	Kannuru	32	FP/KA/ROAD/ 156224/2022 (Road proposal)	131.00	53.00	Proposed non forest CA land is situated adjacent to Karadibetta State Forest.

TABLE-2: (Degraded Forest land Where the balance number of plants are proposed to be planted in consonance with the working Plan Prescriptions)

Forest Division	Name of the Range	Forest Block number	District, Taluk and Hobli	Village	Suvey Number	Extent proposed (Ha)
1	2	3	4	5	6	8
Sagar	Soraba	Kuntagalale SF Block-I	Shivamogga Sagara Chandragutti	Kuntagalale	117	23.00
				Telagundli	53	20.00
					Total	43.00

Place: Sagara
Date: 07.01.2025

Deputy Conservator of Forest,
Sagar Division, Sagar

[ANNEXURE-1]

Indicative Cost Estimation for Raising and Maintenance of Compensatory Afforestation as part of compliance of conditions of Stage-1 approval (Based on KFD CSSR for 2024-25

ABSTRACT

(Amount in Rs:Cost per hectare)

FC Proposal No:-FP/KA/ROAD/156224/2022

Proposed CA Land For Diversion of 25.763 Ha of forest land in Hosanagara (T), Shimoga (D) for Construction of 2 L-PS road from Km 55.6-Adagodi to Km 90.7-Mavinakoppa of NH766C with 4 major bridges across Sharavathi Backwaters

(Total forest area diverted in Sagar Division is 25.763 Ha)

Division: SAGAR		Sub Division: Sagar		Range: Anandapura		CA Location : 53 Ha of Non forest land in Sy. No. 32 of Kannuru Village, Anandapura Hobli, Sagara Taluk, Shivamogga District								
Sl. No.	Particulars	Advance work Year	Raising Year	Maintenance										Grand Total
				I st Year	II nd Year	III rd Year	IV th Year	V th Year	VI th Year	VII th Year	VIII th Year	IX th Year	X th Year	
PART, A:Advance Works														
1	Advance works (Including raising of PBS of 8"x12:Size	1,45,800												1,45,800
PART, B : Raising of plantations														
1	Raising Plantation in advance worked area		83,000											83,000
2	Maintenance of seedling before planting (8"x12"size Pbs 1200pbs @ Rs. 7.46 each)		8,952											8,952
3	Raising nursery for replacement of casualities next year 10 % (8"x12"size 100 Pbs @ Rs.26.29 each)		2,629											2,629
PART, C : Maintainance of plantation(with casualty replacement, cultural operations and manuring)														
1	Maintenance of the plantation during 1st Year			42,900										42,900
2	Maintenance of seedlings raised for casualty replacements (8"x12"size 100 Pbs @ Rs. 7.46 each=746.00)			746										746
PART, D : Maintainance of plantation (with cultural operations and manuring)														
1	Maintenance of the plantation during 2 nd Year				35,700									35,700
PART, E : Maintainance of plantation (with cultural operations but without manuring)														
1	Maintenance of the plantation during 3 rd Year					29,400								29,400
2	Maintenance of the plantation during 4 th Year						29,400							29,400
3	Maintenance of the plantation during 5 th Year							29,400						29,400

Sl. No.	Particulars	Advance work Year	Raising Year	Maintenance										Grand Total
				I st Year	II nd Year	III rd Year	IV th Year	V th Year	VI th Year	VII th Year	VIII th Year	IX th Year	X th Year	
PART, F : Maintenance of plantation(without cultural operations)														
1	Maintenance of the plantation during 6 th Year								8,700					8,700
2	Maintenance of the plantation during 7 th Year									8,700				8,700
3	Maintenance of the plantation during 8 th Year										8,700			8,700
4	Maintenance of the plantation during 9 th Year											8,700		8,700
5	Maintenance of the plantation during 10 th Year												8,700	8,700
Total : (A to F)		1,45,800	94,581	43,646	35,700	29,400	29,400	29,400	8,700	8,700	8,700	8,700	8,700	4,51,427
I	Total (A to F) Amount after taking 10% escalation cost for each year (Compounding factor @ 10%)	1,60,380	1,14,443	58,093	52,268	47,349	52,084	57,292	18,649	20,514	22,564	24,786	27,304	6,55,726
II	Soil and moisture conservation measures (15% on total plantation cost)	98,359												98,359
III	Resurveying, Redemarcation and other works for section 4 notification (LS)	11,361												11,361
IV	Chainlink fencing (considering 200meter average periphery) (33% escalation over rates adopted for	9,83,125												9,83,125
Total advance work year to 10th Year of maintenance (I+II+III)		12,53,225	1,14,443	58,093	52,268	47,349	52,084	57,292	18,649	20,514	22,564	24,786	27,304	17,48,571
Administration & Supervision Charges @ 5% of above														87,429
Miscellnuous for rounding off														0.0
GRAND TOTAL :														18,36,000.00
53.00Ha. x 18,36,000Rs/ha														9,73,08,000/-
Rupees Seven Crore Thirty Four Lakhs Fourty Thousands Only														

Deputy Conservator of Forests,
Sagar Division, Sagar



सत्यमेव जयते

**Government of Karnataka
Project Screening Committee
Agenda**



Agenda ID	FC/AGENDA/PSC/359126/2025
Title of Meeting	50th PSC Meeting
Meeting Venue	3rd Floor, FC Wing, Aranya Bhavan, Bengaluru
Meeting Link	https://meet.google.com/pca-wpsb-xpa
Meeting Mode	Hybrid
Agenda Creation Date	29/01/2025
Meeting Dates & Time	Start Date : 30/01/2025 End Date : 30/01/2025

Proposals to be discussed:

S. No.	Proposal No.	Division	Project Name	Project Category	Forest Land Area (ha)	Form Type
1	FP/KA/ROAD/405745/2022	Nagara hole Tiger Reserve Division	Widening of NH-275 from Kushalnagara to Mysuru (Mysore-Madikeri Section (Existing Ch.124.488 to Existing Ch.223.860) to four/six lane with Paved shoulders in favour of the National Highway Authority of India (NHAI)	Construction / Widening of Road including approach road to roadside establishments including bridges	55.639	Form-A (Part-I): Diversion of Forest Land
2	FP/KA/MIN/QUARRY/463907/2024	Bellary Division	DEVAGOLLA IRON ORE MINE	Mining / Quarrying	78.23	Form-A (Part-I): Diversion of Forest Land
3	FP/KA/PWR_TRANSMISSIONS/503045/2024	Belgaum Division	Construction of 110KV SC Line from 110KV MUSS Islampur to proposed 110/11KV MUSS Vantamuri in Belagavi Tq. Belagavi Dist.	Power Transmission Line	7.8139	Form-A (Part-I): Diversion of Forest Land
4	FP/KA/WATER/514171/2024	Hassan Division	MULTI VILLAGE DRINKING WATER SUPPLY SCHEME FOR 1477 HABITATIONS IN ALUR, BELUR, SAKALESHPUR AND HASSAN TALUKS IN HASSAN DISTRICT.	Drinking Water	9.6468	Form-A (Part-I): Diversion of Forest Land

S. No.	Proposal No.	Division	Project Name	Project Category	Forest Land Area (ha)	Form Type
5	FP/KA/ROAD/476954/2024	Bellar y Division	Construction of CC road to Dharmapura to join Sandur- Siraguppa Road (S H-49) (Ring Road) from Ch 0.00 to 8.00 Km in Sandur Taluk, Ballari District (Working Chainage as per DPR 0.00 to 5.87 km)	Construction / Widening of Road including approach road to roadside establishments including bridges	8.97	Form-A (Part-I): Diversion of Forest Land

Other Item Details:

S.No.	Remarks	Document
1	Diversion of 25.763 Ha of forest land in Hosanagara (T), Shimoga (D) for Construction of 2 L-PS road from Km 55.6-Adagodi to Km 90.7-Mavinakoppa of NH766C with 4 major bridges across Sharavathi Backwaters-FP/KA/ROAD/156224/2022-25.763 ha	25-01-2024 moef guidelines-procedure of processing of proposals.pdf

PSC Members Details:

S.No.	Name	Designation	Email ID
1	Maria Christu Raja D	Divisional Forest Officer (DFO)	dcfb**@gmail.com
2	Seema P A	Divisional Forest Officer (DFO)	dcfh*****@gmail.com
3	Saurabh Kumar	Divisional Forest Officer (DFO)	dcfh*****@yahoo.in
4	Mohan Kumar D	Divisional Forest Officer (DFO)	dcfs*****@gmail.com
5	R.ravishankar	Chief conservator of Forest	ccfh*****@gmail.com
6	Brijesh Kumar	Nodal Officer	apcc***@gmail.com
7	Manjunath R Chavan	Conservator of Forest (CF)	belg*****@gmail.com
8	Dr Malathi Priya	Conservator of Forest (CF)	ccfm*****@gmail.com
9	Heeralal.t.	Conservator of Forest (CF)	ccfb*****@gmail.com
10	Dr. Hanumanthappa.k.t	Conservator of Forest (CF)	ccfs***@gmail.com
11	Murthy.b.n.n	Conservator of Forest (CF)	ccfk*****@gmail.com
12	Cf Apccf Pt Mysore	Conservator of Forest (CF)	fdpt*****@gmail.com
13	Sri G Srinivas	District Collector (DC)	sgha*****@gmail.com
14	Dr Satheesha B C	District Collector (DC)	deo.*****@gmail.com

S.No.	Name	Designation	Email ID
15	Sh Gurudatta Hegde	District Collector (DC)	deo.*****@gmail.com
16	Dr Rajendra K V	District Collector (DC)	dcmy*****@nic.in
17	Nitesh Patil	District Collector (DC)	deo.*****@gmail.com
18	Prakash A.d	Member Secretary of the State	ms-p*****@gov.in
19	Sandeep Hindurao Suryavamshi	Divisional Forest Officer (DFO)	dcfb*****@gmail.com
20	Seema P A	Divisional Forest Officer (DFO)	dirn*****@aranya.gov.in

Remarks:

Agenda has been approved.

Copy To:

deo.bellary@gmail.com, deo.hassan@gmail.com



**Government of Karnataka
Project Screening Committee
Minutes of Meeting**



MoM ID FC/MOM/PSC/442217/2025
Agenda ID FC/AGENDA/PSC/359126/2025
Title of Meeting 50th PSC Meeting
Meeting Venue 3rd Floor, FC Wing, Aranya Bhavan, Bengaluru
Meeting Link <https://meet.google.com/pca-wpsb-xpa>
Meeting Mode Hybrid
Meeting Dates & Time Start Date : 30/01/2025
End Date : 30/01/2025

List of PSC Members:

S.No.	Name	Designation	Email ID
1	Maria Christu Raja D	Divisional Forest Officer (DF O)	dcfb**@gmail.com
2	Seema P A	Divisional Forest Officer (DF O)	dcfh*****@gmail.com
3	Saurabh Kumar	Divisional Forest Officer (DF O)	dcfh*****@yahoo.in
4	Mohan Kumar D	Divisional Forest Officer (DF O)	dcfs*****@gmail.com
5	R.ravishankar	Chief conservator of Forest	ccfh*****@gmail.com
6	Brijesh Kumar	Nodal Officer	apcc***@gmail.com
7	Manjunath R Chavan	Conservator of Forest (CF)	belg*****@gmail.com
8	Dr Malathi Priya	Conservator of Forest (CF)	ccfm*****@gmail.com
9	Heeralal.t.	Conservator of Forest (CF)	ccfb*****@gmail.com
10	Dr. Hanumanthappa.k.t	Conservator of Forest (CF)	ccfs***@gmail.com
11	Murthy.b.n.n	Conservator of Forest (CF)	ccfk*****@gmail.com
12	Cf Apccf Pt Mysore	Conservator of Forest (CF)	fdpt*****@gmail.com
13	Sri G Srinivas	District Collector (DC)	sgha*****@gmail.com
14	Dr Satheesha B C	District Collector (DC)	deo.*****@gmail.com
15	Sh Gurudatta Hegde	District Collector (DC)	deo.*****@gmail.com

S.No.	Name	Designation	Email ID
16	Dr Rajendra K V	District Collector (DC)	dcmy****@nic.in
17	Nitesh Patil	District Collector (DC)	deo.*****@gmail.com
18	Prakash A.d	Member Secretary of the State	ms-p*****@gov.in
19	Sandeep Hindurao Suryavams hi	Divisional Forest Officer (DF O)	dcfb*****@gmail.com
20	Seema P A	Divisional Forest Officer (DF O)	dirn*****@aranya.gov.in

Proposals considered during Meeting:

1. Project Name	DEVAGOLLA IRON ORE MINE
Proposal Number	FP/KA/MIN/QRV/463907/2024
User Agency	BAVIHALLI RUDRA GOUDA
Forest Land Area(Ha)	78.23
Division	Bellary Division
Recommendation	Accepted

Brief Description of Project:

DEVAGOLLA IRON ORE MINE

Previous Deliberation Details:

N/A

Current Deliberation Details:

1. The Nodal Officer (FCA) Karnataka, Member Secretary PSC, DCF Bellary and the Officials of the User Agency attended the Meeting.
2. Project Screening Committee went through the project details along with the technical scrutiny done by the ICT Cell and found to be in order. Hence, it was decided to accept the proposal & forward to field for further processing.
3. **Further, Nodal Officer (FCA) Karnataka has suggested to obtain a suitable undertaking by the User agency that processing application and payment of fees, shall not create any lien/rights of the applicant . The final decision of High Court shall be binding on all parties.**

Recommendation Remark:

Proposal is in order. Hence, it was decided to accept the proposal & forward to DCF Bellary for further processing.

2. Project Name	Construction of CC road to Dharmapura to join Sandur- Siraguppa Road (SH-49) (Ring Road) from Ch 0.00 to 8.00 Km in Sandur Taluk, Ballari District (Working Chainage as per DPR 0.00 to 5.87 km)
Proposal Number	FP/KA/ROAD/476954/2024

User Agency Executive Engineer

Forest Land Area(Ha) 8.97

Division Bellary Division

Recommendation Raise EDS

Brief Description of Project:

Construction of CC road to Dharmapura to join Sandur- Siraguppa Road (SH-49) (Ring Road) from Chainage 0.00 to 8.00 Km in Sandur Taluk, Ballari District (Working Chainage as per DPR 0.00 to 5.87 km)

Previous Deliberation Details:

N/A

Current Deliberation Details:

1. The Nodal Officer (FCA) Karnataka, Member Secretary PSC, DCF Bellary and the Officials of the User Agency attended the Meeting.
2. Project Screening Committee went through the project details along with the technical scrutiny done by the ICT Cell and certain shortcomings were observed.
 - CA Land details needs to be upload by the User Agency.
3. Hence, it was decided to intimate the User Agency to rectify the shortcomings and to resubmit the proposal.

Recommendation Remark:

Certain shortcomings were observed. Hence EDS raised to User Agency.

3. Project Name MULTI VILLAGE DRINKING WATER SUPPLY SCHEME FOR 1477 HABITATIONS IN ALUR, BELUR, SAKALESHPUR AND HASSAN TALUKS IN HASSAN DISTRICT.

Proposal Number FP/KA/WATER/514171/2024

User Agency M B Jayakumar

Forest Land Area(Ha) 9.6468

Division Hassan Division

Recommendation Raise EDS

Brief Description of Project:

MULTI VILLAGE DRINKING WATER SUPPLY SCHEME FOR 1477 HABITATIONS IN ALUR

R, BELUR, SAKALESHPUR AND HASSAN TALUKS IN HASSAN DISTRICT.

Previous Deliberation Details:

N/A

Current Deliberation Details:

1. The Nodal Officer (FCA) Karnataka, Member Secretary PSC, DCF Hassan and the Officials of the User Agency attended the Meeting.
2. Project Screening Committee went through the project details along with the technical scrutiny done by the ICT Cell and certain shortcomings were observed.
 - CA Land details needs to be upload by User Agency.
3. Hence, it was decided to intimate the User Agency to rectify the shortcomings and to resubmit the proposal.

Recommendation Remark:

Certain shortcomings were observed. Hence EDS raised to User Agency.

4. Project Name Construction of 110KV SC Line from 110KV MUSS Islampur to proposed 110/11KV MUSS Vantamuri in Belagavi Tq. Belagavi Dist.

Proposal Number FP/KA/PWR_TRANS/503045/2024

User Agency Executive Engineer Ele Major works division KPTCLBelagavi

Forest Land Area(Ha) 7.8139

Division Belgaum Division

Recommendation Accepted

Brief Description of Project:

Construction of 110KV SC Line from 110KV MUSS Islampur to proposed 110/11KV MUSS Vantamuri in Belagavi Tq. Belagavi Dist.

Previous Deliberation Details:

N/A

Current Deliberation Details:

1. The Nodal Officer (FCA) Karnataka, Member Secretary PSC, CCF Belgaum, DCF Belgaum and the Officials of the User Agency attended the Meeting.
2. Project Screening Committee went through the project details along with the technical scrutiny done by the ICT Cell and found to be in order. Hence, it was decided to accept the proposal & forward to field for further processing.

Recommendation Remark:

Proposal is in order. Hence, it was decided to accept the proposal & forward to DCF Belgaum for further processing.

5. Project Name Widening of NH-275 from Kushalnagara to Mysuru (Mysore-Madikeri Section (Existing Ch.124.488 to Existing Ch.223.860) to four/six lane with Paved shoulders in favour of the National Highway Authority of India (NHAI)

Proposal Number FP/KA/ROAD/405745/2022

User Agency Rahul Kumar Gupta

Forest Land Area (Ha) 55.639

Division Nagarahole Tiger Reserve Division

Recommendation Accepted

Brief Description of Project:

Widening of NH-275 from Kushalnagara to Mysuru (Mysore-Madikeri Section (Existing Ch.124.488 to Existing Ch.223.860) to four/six lane with Paved shoulders in favour of the National Highway Authority of India (NHAI)

Previous Deliberation Details:

N/A

Current Deliberation Details:

1. The Nodal Officer (FCA) Karnataka, Member Secretary PSC, CF's Kodagu and Mysore Circle, DCF's Hunsur and Nagarahole Tiger Reserve Divisions and the Officials of the User Agency attended the Meeting.
2. Project Screening Committee went through the project details along with the Part-II submitted by the DCF's Hunsur and Nagarahole Tiger Reserve Divisions and found to be in order. Hence, it was decided to recommend the proposal & forward to Government of Karnataka for further processing.

Recommendation Remark:

Proposal is in order. Hence, it was decided to recommend the proposal & forward to Government of Karnataka for further processing.

Other Item Details:

S.No.	Remarks	Document
1	Diversion of 25.763 Ha of forest land in Hosanagara (T), Shimoga (D) for Construction of 2 L-PS road from Km 55.6-Adagodi to Km 90.7-Mavinakoppa of NH766C with 4 major bridges across Sharavathi Backwaters-	25-01-2024 moef guidelines-procedure of processing of prop

S.No.	Remarks	Document
	FP/KA/ROAD/156224/2022-25.763 ha	osals.pdf

Other Item Deliberation:

1. Recommendation

Accepted

Brief Description:

Diversion of 25.763 Ha of forest land in Hosanagara (T), Shimoga (D) for Construction of 2 L-PS road from Km 55.6-Adagodi to Km 90.7-Mavinakoppa of NH766C with 4 major bridges across Sharavathi Backwaters-FP/KA/ROAD/156224/2022-25.763 ha

Current Deliberation Details:

1. The Nodal Officer (FCA) Karnataka, Member Secretary PSC, DCF Sagar and the Officials of the User Agency attended the Meeting.
2. EDS reply submitted by User Agency through DCF will be forwarded to GoK with PSC recommendation.

Recommendation Remark:

Proposal has been recommended in PSC & forward to Government of Karnataka for further processing.