



कार्यालय:- वन प्रमंडल पदाधिकारी, चतरा दक्षिणी वन प्रमंडल, चतरा।

वन भवन, चतरा- 825401 (झारखण्ड)

E-mail:-dfo-chatrasouth@gov.in Phone - 8987790213



सेवा में,

दिनांक:- 27/

दिनांक:- 05.02.2025

वन संरक्षक,
प्रादेशिक अंचल, चतरा।

विषय :- मेसर्स सी0सी0एल0 के मगध रेलवे साईडिंग हेतु 121.29 हे0 (चतरा दक्षिणी वन प्रमंडल अन्तर्गत 17.01 हे0 एवं लातेहार वन प्रमंडल अन्तर्गत 104.28 हे0) वन भूमि अपयोजन प्रस्ताव के संबंध में।

प्रसंग :- आपका पत्रांक 68 दिनांक 27.01.2025 एवं प्रधान मुख्य वन संरक्षक-सह-कार्यकारी निदेशक, बंजर भूमि विकास बोर्ड, झारखण्ड, राँची का ज्ञापक 72 दिनांक 21.01.2025

महोदया,

उपर्युक्त विषयक सूचित करना है कि प्रासंगिक पत्र के माध्यम से विषयगत प्रस्ताव पर तीन बिन्दुओं पर पृच्छा की गई है, जिसका निराकरण कर विन्दुवार वांछित निराकरण प्रतिवेदन अग्रेतर कार्रवाई हेतु समर्पित की जा रही है-

क्र० सं०	त्रुटियाँ	निराकरण
1	परियोजना में प्रस्तावित वन भूमि एवं गैर वन भूमि का KML में निरंतरता (Continuity) नहीं है। साथ ही परियोजना में गैर वन भूमि का KML अपलोड नहीं है। वन भूमि/गैर मजरूआ जंगल-झाड़ी एवं गैर वन भूमि का KML अलग-अलग रंगों में दर्शाया जाना आवश्यक है। अतएव वन भूमि/गैर वन भूमि सम्पूर्ण KML अपलोड किया जाना अपेक्षित है।	प्रयोक्ता अभिकरण द्वारा प्रस्तावित वन भूमि एवं गैर वन भूमि का KML निरंतरता (Continuity) में अपलोड कर दिया गया है एवं साथ ही वन भूमि/गैर मजरूआ जंगल-झाड़ी एवं गैर वन भूमि का KML अलग-अलग रंगों में दर्शाते हुए अपलोड कर दिया गया है।
2	परियोजना में वन भूमि/गैर मजरूआ जंगल-झाड़ी भूमि में प्रतिवेदित Violation का Details तथा वनवाद की वर्तमान अद्यतन स्थिति अप्राप्त है।	प्रयोक्ता अभिकरण द्वारा बिना पूर्वानुमति के अपयोजित क्षेत्र कुंडी वन सीमा के अन्दर रेल लाईन विछाने के लिए मिट्टी भराव का कार्य किया गया एवं वन संरक्षण अनिधनियम के उल्लंघन किया गया है। उक्त उल्लंघन के विरुद्ध वन क्षेत्र पदाधिकारी, टण्डवा प्रक्षेत्र द्वारा सी0सी0एल0 एवं RITES के दोषी लोगों के विरुद्ध अपराध प्रतिवेदन संख्या- P-16 एवं C.C. No. 414/2019 द्वारा IFA,1927 के तहत वन मुकदमा दर्ज किया गया है। साथ ही इस कार्यालय द्वारा प्राप्त अपराध प्रतिवेदन मुख्य न्यायीक मजिस्ट्रेट को अग्रेतर कार्रवाई हेतु भेजी गई है।
3	परियोजना में क्षतिपूरक वनरोपण हेतु प्रस्ताव के पार्ट-II में लातेहार वन प्रमंडल अन्तर्गत मौजा-बालु का अपलोड KML File उचित Format में नहीं रहने के कारण खुल नहीं पा रहा है। इसे Proper रूप में KML File को अपलोड किया जाना अपेक्षित है।	इस प्रमंडल से संबंधित नहीं है।

अ-50- गमोना ।

अग्रेतर कार्रवाई हेतु प्रेषित।

1) संशोधन- Form A, Part-2 7 अ/म के संलग्न।

आपका विश्वासी,

वन प्रमंडल पदाधिकारी,

चतरा दक्षिणी वन प्रमंडल, चतरा।

05/02/2025

FORM - A

Form for seeking prior approval of Central Government under section 2 of the Forest(Conservation) Act, 1980 for
Diversion of fresh forest area

PART - I

(To be filled up by User Agency)

A. General Details

A-1. Project Details

(i). Proposal No. : FP/JH/RAIL/47332/2020

(ii). Name of Project for which Forest Land is required : Magadh Railway Siding

(iii). Short narrative of the proposal and Project/scheme for which the forest land is required : The application for diversion of Forest Land for 121.29 Ha is intended for construction of railway siding for evacuation of Coal. The proposal includes construction of Railway siding, Silo, CHP, Belt conveyor, Culvert & Bridges, Green belt, Road, Infrastructure etc. The alignment has minimum forest

(iv). State : Jharkhand

(v). Category of the Proposal : Railway

(vi). Shape of forest land proposed to be diverted : Linear

(vii). Estimated cost of the Project(Rupees in lacs) : 40210

(viii). Area of forest land proposed for diversion(in ha.): 121.29

(ix). Non-forest land required for this project(in ha.): 130.22

(x). Total period for which the forest land is proposed to be diverted(in years): 30

A-2. Details of User Agency

(i). Name : Central Coalfields Limited

(ii). Address1 : DARBHANGA HOUSE, CCL, RANCHI

(iii). Address2 : NIL

(iv). State : Jharkhand

(v). District : Ranchi

(vi). Pin : 834029


Mukesh Kumar I.F.S.
Divisional Forest Officer
Chatra South Forest Division


SADALA SATYANARAYAN
PROJECT OFFICER
MAGADH OCP

(vii). Landmark : NIL

(viii). Email address : gmenvt.ccl@coalindia.in

(ix). Landline Telephone No. : 651-2365806

(x). Fax No. : 651-

(xi). Mobile No. : 8987787698

(xii). Website (if any) : www.centralcoalfields.in

(xiii). Legal status of User Agency : Central PSU

A-3. Details of Person Making Application

(i). First Name: Sadala Satyanaran

(ii). Middle Name: NIL

(iii). Last Name: NIL

(iv). Gender: Male

(v). Designation: PO

(vi). Address 1: Office of Project Officer, Magadh, kundi, tandwa Jharkhand

(vii). Address 2: NIL

(viii). State: Jharkhand

(ix). District: Chatra

(x). Tehsil: NIL

(xi). Pin: 825321

(xii). Landmark: NIL

(xiii). Email Address: pomagadhms@gmail.com

(xiv). Landline Telephone No.: 6531-236004

(xv). Fax No.: NIL

(xvi). Mobile No.: 8987788576

Mukesh Kumar

Mukesh Kumar I.F.S
Divisional Forest Officer
Chatra South Forest Division

Sadala Satyanaran
SADALA SATYANARAYAN
PROJECT OFFICER
MAGADH OCP

(xvii). Copy of documents in support of the competence/authority of the person making this application to make application on behalf of the User Agency:

B. Details of land required for the Project

B-1. Details of proposal seeking prior approval of Central Government under the Act for diversion of forest land for the Project already submitted in the past

List of proposal submitted in Past							
S.no	Proposal Status.	Proposal No.	Moef File No.	Area Proposed for Diversion(Ha.)	Area Diverted(Ha.)	Date of In-Principle Approval	Date of Final Approval
NIL							

B-2. Details of forest land proposed to be diverted

B-2.1 Details of Divisions involved

Details of Divisions involved			
S.no	Division Name	Forest Land(ha.)	Non-Forest Land(ha.)
1.	Chatra South	17.01	0
2.	Latehar	104.28	130.22
Total		121.29	130.22

B-2.2 Details of Districts involved

District wise breakup			
S.no	District Name	Forest Land(ha.)	Non-Forest Land(ha.)
1.	Chatra	17.01	0
1.	Latehar	104.28	130.22
Total		121.29	130.22

B-2.3 Village wise breakup

Villages wise breakup			
S.no	Village	Forest Land(ha.)	Non-Forest Land(ha.)
1	Kundi	10.28	0
2	Kurlonga	6.73	0
3	Ara	41.45	67.27
4	Chamatu	16.89	26.09
5	Chetar	14.03	8.37
6	Seregada	17.02	0.06
7	Phulbasia	13.35	28.43
8	Chedra/Charra	1.54	0
Total		121.29	130.22




B-2.4 Component wise breakup



Mukesh Kumar I.F.S
Divisional Forest Officer
Chatra South Forest Division

SADALA SATYANARAYAN
PROJECT OFFICER
MAGADH OCP.

Component wise breakup			
S.no	Component	Forest Land(ha.)	Non-Forest Land(ha.)
1	Bridge and Culvert	0.55	0.46
2	Conveyor, Silo etc	2.28	11.12
3	Road	3.46	2.35
4	Railway Line and its embankment	115	33.33
5	CHP & Ground Bunkers	0	82.96
Total		121.29	130.22

C. Maps of forest land proposed to be diverted


Division 1. : Chatra South		
<p>(i). Area of forest land proposed to be diverted(in ha.) : 17.01</p> <p>(ii). Nature of the Project: Linear</p> <p>(b). No. of Segments : One</p>		
Segment wise details		
Segments	Segment Area(in ha.)	<p>Kml File of Segments (To view KML file on google the same may be downloaded and then open if in google earth install in your computer).</p>
1.	17.01	 View File
<p>(iii). Copy of Survey of India Toposheet indicating boundary of forest land proposed to be diverted: </p> <p>(iv). Scanned copy of the Geo-referenced map of the forest land proposed to be diverted prepared by using GPS or Total Station: </p>		

Division 2. : Latehar		
<p>(i). Area of forest land proposed to be diverted(in ha.) : 104.28</p> <p>(ii). Nature of the Project: Linear</p> <p>(b). No. of Segments : One</p>		
Segment wise details		
Segments	Segment Area(in ha.)	<p>Kml File of Segments (To view KML file on google the same may be downloaded and then open if in google earth install in your computer).</p>
1.	104.28	 View File
<p>(iii). Copy of Survey of India Toposheet indicating boundary of forest land proposed to be diverted: </p>		

Mukesh Kumar I.F.S

**Divisional Forest Officer
Chatra South Forest Division**

**SADALA SATYANARAYAN
PROJECT OFFICER
MAGADH OCP.**

(iv). Scanned copy of the Geo-referenced map of the forest land proposed to be diverted prepared by using GPS or Total Station: 

D. Justification for locating the Project in forest land and details of alternatives examined:

(i). Copy of note containing justification for locating the Project in forest land: 

(ii). Whether a copy of map indicating location of alternative examine is required to be provided:
Yes

(a). Copy of map indicating location of alternative examined: 

E. Employment likely to be generated

(i). Whether the Project is likely to generate employment?: Yes

(ii). Permanent/Regular Employment(Number of persons): 300

(iii). Temporary Employment(Number of person-days): 4725000

F. Displacement of People due to the Project, if any.

(i). Whether Project involves displacement?: No

G. Details of Cost-Benefit analysis for the Project

(i). Whether the Project requires Cost-Benefit analysis?: Yes

(a). Copy of Cost-Benefit analysis: 

H. Status of Environmental Clearance

(i). Whether the Project requires Clearance under the Environment (Protection) Act 1986?: No

I. Status of Wildlife Clearance


(i). Whether the Project or a part thereof is located in any Protected Area or their Eco sensitive zone?: No

J. Applicability of special provisions governing Scheduled Areas

(i). Whether the Project or a part thereof is located in a Scheduled Area?: Yes

K. Status of settlement of rights under the Forest Rights Act, 2006 on the forest


Mukesh Kumar I.F.S
Divisional Forest Officer
Chatra South Forest Division


SADALA SATYANARAYAN
PROJECT OFFICER
MAGADH OCP



land proposed to be diverted

(i). Whether the process for settlement of Rights under the Forest Rights Acts 2006 on the forest land proposed to be diverted has been completed? : No

L. Details of land identified for Compensatory Afforestation

(i). Whether non-forest or Revenue forest land is required to be provided by User Agency?: Not Applicable

(ii). Whether the area of non-forest land or Revenue forest land required to be provided by User Agency for raising Compensatory Afforestation is less than area of forest land proposed to be diverted?: Not Applicable

























(iii). Reason for not providing Non-Forest Land: Not Applicable

Additional information Details

Documents		
S.No	Documents	Remarks
1		NOC of GMJJ Land
2		Tree Enumeration of Magadh Railway Siding Chatra Division
3		Cadastral Map Chatra Division
4		Annexure-1 Authorization Letter
5		Annexure-2 Acknowledgment Slip
6		Annexure-3 Check list for Magadh Railway Siding Latehar Division Part as per JH Forest Dept. guidelines.
7		Annexure-5 Detailed Note for Magadh Railway Siding
8		Annexure-6 DGPS and Toposheet Latehar Portion
9		Annexure-8 Checklist No-07 Details of Forest Land in Latehar Division
10		Annexure-9 Statement of Non-Forest Land Latehar Division
11		Annexure-10 Undertaking of No Alternative Suitable Non-Forest Land
12		Annexure-11 Justification of Project Location
13		Annexure-12 Minimum Use of Forest Land Latehar Division
14		Annexure-13 Undertaking for Payment of CA Latehar Division















Mukesh Kumar I.F.S.
Divisional Forest Officer
Chatra South Forest Division

SADALA SATYANARAYAN
PROJECT OFFICER
MAGADH OCP

15		Annexure-14 Undertaking for Payment of Net Present Value Latehar Division
16		Annexure-15 Undertaking for FRA
17		Annexure-16 Tree Enumeration Latehar Division Magadh Railway Siding
18		Annexure-18 CA Land Latehar Part Cadastral DGPS Toposheet
19		Annexure-21 Undertaking for obtaining NOC from State Pollution Control Board
20		Annexure-22 Undertaking for Catchment Area Treatment Plan
21		Annexure-23 Cost Benefit Analysis Report
22		Annexure-24 Land Acquisition Details
23		Annexure-25 Certificate in Prapatra I and II for Magadh Railway Siding
24		Annexure-26 Alternate Route Analysis
25		Annexure-27 Undertaking Regarding Land Details
26		Annexure-28 Undertaking for Change in Condition
27		Annexure-29 Justification for Modification of Proposal
28		Annexure-30 Undertaking for Archaeological Structure
29		Annexure-31 Undertaking For Ecological Sensitive Area
30		Annexure-32 Undertaking for Wild Life Management Plan
31		Annexure-33 Undertaking for Transportation Network
32		Annexure-34 DPR Magadh Railway Siding
33		Annexure-35 Cadastral Map CS Magadh Railway Siding Latehar
34		Annexure-36 Cadastral Map RS Magadh Railway Siding Latehar
35		Check List No-11 Minimum Use of Forest Land Chatra Division
36		Check List No-12 Undertaking for Payment of CA Chatra Division
37	 	Check List No-13 Undertaking for Payment of Net Present Value Chatra Division

Mukesh Kumar I.F.S
Divisional Forest Officer
Chatra South Forest Division


31-01-25
SADALA SATYANARAYAN
PROJECT OFFICER
MAGADH OCP

38		Checklist of Magadh Railway Siding as per JH Forest Dept. guidelines Chatra Division
39		DGPS and Toposheet Magadh Railway Siding Chatra Division
40		Reply of EDS raised vide letter no 558 dated 23.04.2024 from DFO Latehar
41		CA Land Chatra Part Cadastral DGPS and Toposheet
42		Annexure-7 Layout Land Use and Length and Width of Magadh Railway Siding
43		Checklist No-07 Statement showing details of Forest Area proposed in Chatra South Division
44		Authenticated Land Schedule of Magadh Railway Siding Laterhar Part
45		Authenticated Land Schedule of Magadh Railway Siding Chatra Part
46		Reply of EDS raised vide letter no 303 dated 13.02.2024 in respect of forest diversion from DFO Chatra South
47		Reply of EDS raised vide letter no 461 dated 21.09.2024 in respect of forest diversion of Magadh Railway Siding
48		Reply of EDS raised vide no 2107 dated 23 10 2024
49		Annexure 4 List of proposals submitted in Past and Offline Part-1 Form A
50		Reply of EDS raised vide letter no 218 dated 28.01.2025 from DFO Chatra South
51		Revised Online Form A Part 1

Print


Mukesh Kumar I.F.S
 Divisional Forest Officer
 Chatra South Forest Division


SADALA SATYANARAYAN
 PROJECT OFFICER
 MAGADH OCP