Government of Karnataka

Office of the Deputy Conservator of Forests,
Tumkur (Territorial)Division,
Ramakrishna Nagar,
Kunigal Road,
Tumkur-572105.
Office:- 0816-2201196
E-mail :- dcftmk_dcftmk@yahoo.co.in
dcftumkur@gmail.com

No: A5/Land/Servey/CR-205/2023-24

Date:12 -12-2024

To,

Chief Conservator of Forests,
Hassan Circle,
Hassan.

Sir,

Sub: Diversion 48.20 ha of forest land for Mining Purpose (37.45 ha) and Approach Road (10.75 ha) in Sy. No. 11, 12, 10 & 8 of Gollarahalli, Sy. No. 33, 34 of Thonalapura, Sy. No. 55 of Lakmenhalli, Sy. No. 64 of Hoshalli, Sy. No. 48 & 49 of Kodihalli village, Chikkanayakanhalli Taluk, Tumakuru District.

Ref:1. Online Proposal Number: FP/KA/MIN/154749/2022.

2. Letter from M/s Mineral Enterprises Private Limited, Bengaluru dated: 28-06-2022.

3. Letter No. RFO/CNH/CR-102/2023-24/349, dated: 28-02-2024 from Range Forest Officer, Chikkanayakanhalli Range, Chikkanayakanhalli.

4. Letter No. ACF/Tip/CR-452/2023-24, dated: 19-03-2024 from Assistant Conservator of Forests, Tiptur Sub-division, Tiptur.

****

With reference to the above subject, M/s Mineral Enterprises Private Limited, Bengaluru has submitted the online proposal No. FP/KA/MIN/154749/2022 through parvesh portal seeking approval under Van (Sanrakshan Evam Samvardhan) Adhiniyam, 1980 for diversion of 48.20 ha of forest land for Mining Purpose (37.45 ha) and Approach Road (10.75 ha) in Sy. No. 11, 12, 10 & 8 of Gollarahalli, Sy. No. 33, 34 of Thonalapura, Sy. No. 55 of Lakmenhalli, Sy. No. 64 of Hoshalli, Sy. No. 48 & 49 of Kodihalli village, Chikkanayakanhalli Taluk, Tumakuru District in the State of Karnataka.

The Nodal officer and Principal Chief Conservator of Forests (Forest Conservation), Bengaluru has scrutinized the proposal and forwarded the same in the online portal. The User Agency has submitted hard copy of the proposal vide letter under Ref (2).

In this regard, the undersigned has directed the Assistant Conservator of Forests, Tiptur Sub-division, Tiptur and Range Forest officer, Chikkanayakanhalli Range, Chikkanayakanhalli to conduct field verification and submit the report.

Accordingly, the Assistant Conservator of Forests, Tiptur Sub-division, Tiptur and Range Forest officer, Chikkanayakanhalli Range, Chikkanayakanhalli has submitted the report vide letter under (3) & (4). A perusal of the records submitted and upon personal visit to the proposed site on 03-11-2023, it is observed that the user Agency has submitted the proposal for diversion 48.20 ha of forest land for Mining Purpose

(37.45 ha) and Approach Road (10.75 ha) in Sy. No. 11, 12, 10 & 8 of Gollarahalli, Sy. No. 33, 34 of Thonalapura, Sy. No. 55 of Lakmenhalli, Sy. No. 64 of Hoshalli, Sy. No. 48 & 49 of Kodihalli village, Chikkanayakanhalli Taluk, Tumakuru District which are having Southern Dry Deciduous Type of Forest (Eco- class III). Further, elucidated here under are the important facts & details about the Lease and the proposal.

Details of Forest Clearance for the said Mining Lease:

a) The present application seeking permission is being sought because the land in question was mined since 1950 when the original lease measuring 2427-00 acres was leased to Sri. Sarangapani Mudaliar. (The area granted to mining is part of this original area). Pertinently, the leased land to Sri. Sarangapani Mudaliar was never treated as Forest Land but was treated as Revenue Land.

b) Thereafter, in 1999 on account of prior termination / surrender of the said mining Lease, the Government of Karnataka offered a portion of the original leased area (admeasuring 1275 acres (515.98 Ha)) to various parties through a public advertisement on 15-09-1999. This was also done on the basis that the said land was Revenue Land and not Forest Land.

c) Few aggrieved parties approached the Hon'ble High Court and based on the decision of the Hon'ble High Court the area notified during the year 1999 was re-granted to the following;

Sl.No.	Mining Lease
1	Sri Praveen Chandra
2	M/s. Mineral Enterprises Pvt Ltd
3	M/s. Milan Minerals Enterprises (P) Ltd
4	Sri R.N.Ashok
5	M/s. Banashankari Mining Corporation
6	Sri M Babanna

d) The Government of Karnataka issued notification bearing No. DMG/MLS/ADV/04-05 notifying an area of 466.21 Hectares (1152 acres) for re-grant of surrendered area of mining lease No.1234 comprising land in Hombalghatta, Hosahalli, Katarikahalli villages and Yerakatte village of Chikkanayakanahalli Taluk, Tumkur District on 20-07-2004.

e) Pursuant to above notification, Government of Karnataka recommended grant of mining lease over an area of 466.21 Hectares (1152 acres) as below;

Sl.No.	Applicants
1	M/s. Goa Minerals
2	Smt. Prema Chanappa
3	M/s. Kudremukh Iron Ore Co.
4	M/s. Dhruvadesh Metasteels (P) Ltd.,

f) The Central Government accorded its approval for grant of mining lease through letter bearing No. 5/184/2007-M.IV in favor of Mineral Enterprises Pvt Ltd for 178-30 A-G (72.16 hectares) on 17-03-2008.

g) Government of Karnataka issued notification bearing No. CI.37:MMM.2001 granting the mining lease in favor of M/s Mineral Enterprises Pvt Ltd for Iron Ore and Manganese Ore over an area of 178.30 Acres in Sy. No. 11 and 12 and other survey nos of Gollarhalli Village of Chikkanayakanhalli Taluk, Tumkur District on 19-03-2009.

h) M/s Mineral Enterprises Private Limited, Bengaluru filed representation requesting early execution of lease deed with respect to area granted as it has obtained all statutory clearances i.e., IBM Mining Plan, Environment Clearance and Consent for establishment issued by KSPCB on 23-06-2011.

i) Corrigendum notification No. FEE 188 FAF 2014 dated 04-09-2014 was issued by the Karnataka Forest Department to the Janeru Block Reserve Forest Notification of 1994 (Section 4 of Karnataka Forest Act-1963) . This corrigendum was challenged by some third parties in the Hon'ble High Court. Based on the High Court direction, the then Additional Chief Secretary set aside the said corrigendum of 2014 and also the 1994 notification vide his order dated 21-12-2015.

j) In view of the amendments to the MMDR Act in 2015, M/s Mineral Enterprises Private Limited, Bengaluru filed WP No.43690/2016 before the Hon'ble High Court seeking execution of lease for a period of 50 Years. The Hon'ble High Court directed execution of the lease on or before 31/12/2016.

k) The order of the above mentioned ACS order (21-12-2015) was reviewed and recalled by the then Additional Chief Secretary. The said order was under challenge by third parties before the High Court of Karnataka and then before the Hon'ble Supreme Court of India.

l) State has not executed mining lease as per the aforesaid order of the high court in WP 43690/2016 , MEL filed contempt petition CCC (Civil) 1829-2017 before the Hon'ble High Court. The government took contention for the first time in the said contempt that this area is forest as per 1994 notification and 2014 corrigendum. Therefore, MEPL filed an undertaking before the Hon'ble High Court wherein it undertook that even if a lease deed were to be executed in its favor, it would not operate the mine in any manner, whatsoever, till such time the issue whether the land is a forest land or not, is decided by the Courts. MEPL further undertook that in case the Courts were to opine that the land in question is, indeed, a forest land, it shall seek the necessary prior approval under the Forest Conservation Act, 1980, and shall comply with such conditions as are currently applicable before operating the mine.

m) The State, belatedly, filed the SLP Diary No. 1663/2019 before the Supreme Court challenging the high court order dated 21-11-2016 in WP No.43690/2016 for execution of lease in favour of MEL . However, there is no interim order on 2019.

n) MEPL Placed the undertaking furnished before the Hon'ble High Court to the Hon'ble Supreme Court in the above mentioned SLP Diary No.1663/2019. The Hon'ble Supreme Court has also recognized and taken cognizance of the said

undertaking, that if the area is forest, MEPL should obtain Forest clearance before commencing operations on 01-02-2019.

o) The Hon'ble Supreme Court, in a proceeding initiated to the respondents finally held that the area notified in 1994 and corrigendum of 2014 (Janeeru Block) is forest. (the sanctioned leased area of MEPL is also part of the said Sec 4 Janeeru notification and Corrigendum) on 16-11-2021).

p) Since the land in question is held as forest and as per the undertaking of MEPL before the courts(High Court & Supreme Court), MEPL filed an application for Forest clearance under Section 2 (ii) of the FC Act 1980 on 22-04-2022 for diversion of forest land, over an extent 37.45 Hectares (as per Joint Survey and demarcation during 2017) for mining and 16.07 Hectares for road, total 53.52 hectares on 22-04-2022.

q) MEPL filed an affidavit before the Hon'ble Supreme Court bringing the fact on record that MEPL has applied for FC with a prayer for execution of the lease on 05-05-2022.

r) Nodal officer and Principal Chief Conservator of Forests (FCA) Aranya Bhavan, Bengaluru found that the said proposal (MEPL's FC Application) is complete in all respect and forwarded to this office on 30-06-2022.

s) After receving the FC application, tree enumeration was conducted by the staff Chikkanayakanhalli Range simalteneously the user agency has identified the CA Land and suitability certificate is obtained from the Deputy Conservator of Forests and Director, BRT Tiger Reserve, Chamarajanagara and Deputy Conservator of Forests, Malai Mahadeswara Wildlife, Kollegal.

t) Joint inspection was conducted by me on 03-11-2023 and suggested to the user agency to minimize the approach road area as per the requirement.

u) EDS has been raised to the user agency as follows;

1. The area being asked is rich in Wildlife and forests what is the justification for asking this forest area.
2. Why alternate revenue road available is not being utilised.

v) The user agency has submitted clarification for EDS on 18-10-2024.

w) Further user agency has revised the proposal over an extent of 37.45 ha for Mining and 10.75 ha for Approach Road total 48.20 ha after minimizing the approach road area proposal was uploaded in the parvesh portal.

Compensatory Afforestation (CA):

The User Agency has identified 106.50 acre non forest land in Chamarajanagara District, Malai Mahadeswara Wildlife, Kollegal sy. no, village, hobli, taluk is as follows;

Sl. No.	District	Taluk	Hobli	Village	Sy. No.	Extent proposed (in acre)
1	2	3	4	5	6	7
1	Chamarajanagara	Hanur	Ramapura	Ponnachi	96/A3	80-30
2	Chamarajanagara	Hanur	Ramapura	Ponnachi	96/AP2	5-90
3	Chamarajanagara	Hanur	Ramapura	Ponnachi	436/2	4-97

4	Chamarajanagara	Hanur	Ramapura	Ponnachi	437/2B	5-00
5	Chamarajanagara	Hanur	Ramapura	Ponnachi	439	4-46
6	Chamarajanagara	Hanur	Ramapura	Ponnachi	440	4-84
7	Chamarajanagara	Hanur	Ramapura	Ponnachi	441/3	1-03
					Total Acre	**106-50 (43.10 ha)**

Deputy Conservator of Forests, Malai Mahadeswara Wildlife, Kollegal Division issued a CA land suitability certificate in Format-A and stated that proposed land is adjacent to Madeswaran Malai Reserve Forest. The above identified CA land for this instant proposal is suitable for afforestation.

And also user agency has identified 5.15 ha non forest land in Chamarajanagara District, BRT Tiger Reserve, Chamarajnagara, sy. no, village, hobli, taluk as follows;

Sl. No.	District	Taluk	Hobli	Village	Sy. No.	Extent proposed (in ha)
1	2	3	4	5	6	7
1.	Chamarajanagara	Yalandur	Agara	Gowdahalli	53	1.87
2.	Chamarajanagara	Yalandur	Agara	Gowdahalli	59/1	0.28
3.	Chamarajanagara	Yalandur	Agara	Gowdahalli	59/2	0.14
4.	Chamarajanagara	Yalandur	Agara	Gowdahalli	59/5	0.15
5.	Chamarajanagara	Yalandur	Agara	Gowdahalli	59/5	0.05
6.	Chamarajanagara	Yalandur	Agara	Gowdahalli	59/6A	0.71
7.	Chamarajanagara	Yalandur	Agara	Maddhur	957	0.44
8.	Chamarajanagara	Yalandur	Agara	Maddhur	960	0.94
9.	Chamarajanagara	Yalandur	Agara	Maddhur	961	0.57
					Total	**5.15**

Deputy Conservator of Forests and Director, BRT Tiger Reserve, Chamarajanagara issued a CA land suitability certificate in Format-B and stated that "These areas are having good vegetation with some blank patches, but the areas are having wild animals movement. Survival of planted seedlings is doubtfull". So instead of planting it is better to use these blank areas as grasslands for herbivores such as Elephants, Sambar deer, Spotted deer".

Therefore 11.00 ha of degraded forest land identified in Sy. No. 109 of Kenglapura village, Handanakere Hobli, Chikkanayakanhalli Taluk, Tumakuru District for CA. The area is suitable for the compensatory afforestation. CA suitability certificate has been issued in Format-B.

The User agency has to prepare wildlife mitigation plan in consultation with Forest Department and obtain prior approval from the Principal Chief Conservator of Forests (Wildlife Warden) Bengaluru.

The proposed land is not part of any National Park, Wildlife Sanctuary, Biosphere Reserve, Tiger Reserve, Elephant Corridor etc. (The proposed mining area is 7.53 km and approach road is 7.70 km away from the Bukkapatna Chinkara Wildlife Sanctuary)

But the proposed mining area and approach road falls within the eco sensitive zone of Bukkapatna Chinkara Wildlife Sanctuary (default 10 km if eco sensitive zone is not notified).

Draft eco sensitive zone of Bukkapatna Chinkara Wildlife Sanctuary has got in-principal approval from Cabinet Sub Committee, Government of Karnataka. The proposed width of eco sensitive zone from the boundaries of the sanctuary various from 1 km to 3.80 km in the draft eco sensitive zone notification and proposed FC area is outside the described boundaries of the draft eco-sensitive zone notification..

Accordingly the User Agency has to obtain prior recommendation of Standing Committee of NBWL under the provision of Wildlife (protection) Act, 1972.

The proposal for diversion of 48.20 ha forest land for Mining Purpose (37.45 ha) and Approach Road (10.75 ha) in Sy. No. 11, 12, 10 & 8 of Gollarahalli, Sy. No. 33, 34 of Thonalapura, Sy. No. 55 of Lakmenhalli, Sy. No. 64 of Hoshalli, Sy. No. 48 & 49 of Kodihalli village, Chikkanayakanhalli Taluk, Tumakuru District and Division, Karnataka State in favour of M/s Mineral Enterprises Private Limited, Bengaluru is forwarded for further consideration.

This is submitted for your kind information and needful action.

Yours Faithfully,

Sd/-
Deputy Conservator of Forests,
Tumakuru Division, Tumakuru.

1) Copy submitted to the Principal Chief Conservator of Forests and Nodal Officer (Forest Conservation), Aranya Bhavan Bengaluru for kind information.
2) Copy M/s Mineral Enterprises Private Limited, #2 Berlie Street, Langford Town, Bengaluru 560 025 for information.

Deputy Conservator of Forests,
Tumakuru Division, Tumakuru.

Full Title of the Project: Diversion 48.20 ha of forest land for Mining Purpose (37.45 ha) and Approach Road (10.75 ha) in Sy. No. 11, 12, 10 & 8 of Gollarahalli, Sy. No. 33, 34 of Thonalapura, Sy. No. 55 of Lakmenhalli, Sy. No. 64 of Hoshalli, Sy. No. 48 & 49 of Kodihalli village, Chikkanayakanhalli Taluk, Tumakuru District.

File No.: Diversion 48.20 ha of forest land for Mining Purpose (37.45 ha) and Approach Road (10.75 ha) in Sy. No. 11, 12, 10 & 8 of Gollarahalli, Sy. No. 33, 34 of Thonalapura, Sy. No. 55 of Lakmenhalli, Sy. No. 64 of Hoshalli, Sy. No. 48 & 49 of Kodihalli village, Chikkanayakanhalli Taluk, Tumakuru District.

SCHEME FOR COMPENSATORY AFFORESTATION

****

Detail scheme for Compensatory Afforestation to be carried out in lieu of 48.20 ha of forest land for Mining Purpose (37.45 ha) and Approach Road (10.75 ha) in Sy. No. 11, 12, 10 & 8 of Gollarahalli, Sy. No. 33, 34 of Thonalapura, Sy. No. 55 of Lakmenhalli, Sy. No. 64 of Hoshalli, Sy. No. 48 & 49 of Kodihalli village, Chikkanayakanhalli Taluk, Tumakuru District.

Details of degraded forest land

District:	Tumakuru
Village:	Kengalapura
Tehsil:	Handanakere Hobli, Chikkanayakanhalli Taluk
Name of Forest:	Kamlapura 'B' Block
Range:	Chikkanayakanhalli
Block/Compartment/Survey No.	Sy. No. 109
Area to be afforested	11.00 ha

1. **Description of Area**

I) Whether the site selected for Compensatory Afforestation is a land bank or not : No

II) If the CA site is other than the land bank, reasons be given – Degraded Reserve Forest.

III) In case of non forest area identified for CA, then what is the distance of CA site from the adjoining forest boundary - Degraded Reserve Forest.

IV) Soil type- Red gravel.

V) Topography

a) Hilly/Undulating/Plain:- Plain

b) Slope: Steep/Medium/Gentle.:- Gentle slope

VI) Whether the area is bearing any root stock of vegetation :- No

2. **Plantation Model:-**

Artificial Re-generation (AR) Trench Modal size 4.00mx0.5mx0.5m, 8"x12" size plants, 1000 plants/Ha.

3. **Schedule of Plantation Programme**

Detail of year wise break up of requirements of funds is as under:-:

S. N	Particulars	Extent (in ha)	Rate /ha	Amount
1	Advance works (including raising of pbs of 8" x 12" size)	11.00	169114	1860254.00
2	Raising of Plantation	11.00	117672	1294392.00
3	Maintenance of plantation during 1st year	11.00	61066	671726.00
4	Maintenance of plantation during 2nd year	11.00	52268	574948.00
5	Maintenance of plantation during 3rd year	11.00	49926	549186.00
6	Maintenance of plantation during 4th year	11.00	54918	604098.00
7	Maintenance of plantation during 5th year	11.00	60410	664510.00
8	Maintenance of plantation during 6th year	11.00	19507	214577.00
9	Maintenance of plantation during 7th year	11.00	21457	236027.00
10	Maintenance of plantation during 8th year	11.00	23602	259622.00
11	Maintenance of plantation during 9th year	11.00	25926	285186.00
12	Maintenance of plantation during 10th year	11.00	28559	314149.00
	Total			**7528675.00**
13	Soil and Moisture conservation measures (15% on total plantation cost)			1129301.00
14	Resurveying redemarcation and other works for Section 4 notification (105345/- per 0.4 km for 1 ha. 1053345x0.4=42138/-)			463518.00
15	Chainlink fencing (considering 200 meter average periphery) 10 % escalation over rates adopted for 2023-24)/compound wall/stone wall/RCC pillar fencing	11 ha/ 792 rmtr	919315	3640497.00
	Total (1 to 15)			**12761991.00**
16	Administration & supervision charges @ 5% of above			638100.00
	GRAND TOTAL (15+16)			**13400091.00**

3. Technical details:-

Technical details of Compensatory Afforestation Scheme are as follows:-

a)	General Details	Raising of miscellaneous local species plantation.
b)	Spacing:	Artificial Re-generation (AR) Trench Model, size 4.00mx0.5mx0.5m , 8"x12" size plants, 1000 plants/Ha
c)	Species:	*Syzygium sps, Hardwikia binnata, Pterocarpus marsupium, Ficus sps, Terminalia sps etc.,*
d)	Plantation Method:	Trench Model
e)	Soil and Moisture Conservation Works	SMC works like Creation Waterholes, Desilting of Waterholes, Perculation of ponds, Gully checks, Boulder checks, earthen bund, Perculation trenches.
f)	Protection (Fencing, Watch man, People's Participation etc.)	Chain link mesh/CPT/Compound wall/Stone wall/RCC pillar fencing and Watch and Ward.
g)	Proposed Monitoring Mechanism	It will be maintained departmentally.
h)	Any other information	-

Deputy Conservator of Forests,
Tumakuru Division, Tumakuru

OFFICE OF THE DEPUTY CONSERVATOR OF FOREST
TUMAKURU DIVISION, TUMAKURU

SITE INSPECTION REPORT

The proposed site for diversion 48.20 ha of forest land for Mining Purpose (37.45 ha) and Approach Road (10.75 ha) in Sy. No. 11, 12, 10 & 8 of Gollarahalli, Sy. No. 33, 34 of Thonalapura, Sy. No. 55 of Lakmenhalli, Sy. No. 64 of Hoshalli, Sy. No. 48 & 49 of Kodihalli village, Chikkanayakanhalli Taluk, Tumakuru District was inspected personally by me on 03-11-2023.

The proposed unit of land measuring 48.20 ha falls in Sy. No. 11, 12, 10 & 8 of Gollarahalli, Sy. No. 33, 34 of Thonalapura, Sy. No. 55 of Lakmenhalli, Sy. No. 64 of Hoshalli, Sy. No. 48 & 49 of Kodihalli village, Chikkanayakanhalli Taluk, Tumakuru District. The said forest area falls under Eco Class-III with Central Dry Zone Deciduous type of Forests. There are 17206 trees like *Acasia auriformis, Anogeissus latifolia, Grewia bicolor, Dalbergia lanceolaria, Eucalyptus obliqua, Acacia chundra wild, Dolichandrone atrovirens, Terminalia chebula, Dalbergia sisso, Anogeissus latifolia, Bridella retusa, Bridelia crenulata, Buchanania angustifolia, Wrightia tinctoria, Terminalia alata heyne ex roth, Eleodendron glaucum, Leucaner leucocephala, Calphyllium inophyllium, Albizia amara etc.,* in the proposed area.

Details of area requisitioned for diversion of proposal are tabulated as following;

Sl No.	Taluk	Hobli	Village	Sy No.	Extent (ha)	Status of Land
	Mining Area					
1	Chikkanayakanhalli	Kasaba	Gollarahalli	11 (part)	09.63	Janeeru Section-4 Reserved Forest Block
2				12 (part)	27.82	
				Total	**37.45**	
	Approach Road					
3	Chikkanayakanhalli	Kasaba	Gollarahalli	11	1.30	Janeeru Section-4 Reserved Forest Block
4				12	0.362	
5				10	0.211	
6				8	0.128	
7			Thonalapura	33	2.00	Thirtharampura Forest North West Extension Block
8				34	0.670	

9			Lakmenhalli	55	0.354	Deemed Forest
10			Hoshalli	64	2.483	Janeeru Section-4 Reserved Forest Block
11			Kodihalli	48	1.606	Thirtharampura Forest North West Extension Block
12				49	1.632	
				Total	**10.746**	
				Grand Total	**48.20**	

The proposed land is not part of any National Park, Wildlife Sanctuary, Biosphere Reserve, Tiger Reserve, Elephant Corridor etc. (The proposed mining area is 7.53 km and approach road is 7.70 km away from the Bukkapatna Chinkara Wildlife Sanctuary)

But the proposed mining area and approach road falls within the eco sensitive zone of Bukkapatna Chinkara Wildlife Sanctuary (default 10 km if eco sensitive zone is not notified).

Draft eco sensitive zone of Bukkapatna Chinkara Wildlife Sanctuary has got in-principal approval from Cabinet Sub Committee, Government of Karnataka. The proposed width of eco sensitive zone from the boundaries of the sanctuary various from 1 km to 3.80 km in the draft eco sensitive zone notification.

Accordingly the User Agency has to obtain prior recommendation of Standing Committee of NBWL under the provision of Wildlife (protection) Act, 1972.

Deputy Conservator of Forests,
Tumakuru Division, Tumakuru

Dated: 10 - 12-2024
Place: Tumakuru

RECOMMENDATION LETTER.

M/s Mineral Enterprises Private Limited, Bengaluru has applied for diversion 48.20 ha of forest land for Mining Purpose (37.45 ha) and Approach Road (10.75 ha) in Sy. No. 11, 12, 10 & 8 of Gollarahalli, Sy. No. 33, 34 of Thonalapura, Sy. No. 55 of Lakmenhalli, Sy. No. 64 of Hoshalli, Sy. No. 48 & 49 of Kodihalli village, Chikkanayakanhalli Taluk, Tumakuru District. The subject envisages the use of forest land for mining is submitted for further consideration.

Place : Tumakuru
Date : 10 -12-2024

Deputy Conservator of Forests,
Tumakuru Division, Tumakuru.

Topo Map Showing the 11.00Ha of Compensatory Afforestation land Identified in Sy.No.109 of Kengalapura Village, Handanaker Hobli, Chikkanayakanahalli Taluk, Tumkur District falls in Kamalapura "B" Block Reserve Forest for Proposal No.FP/KA/MIN/154749/2022, Saranagapani Iron & Manganese Ore Mine of M/s.Mineral Enterprises Pvt Ltd.

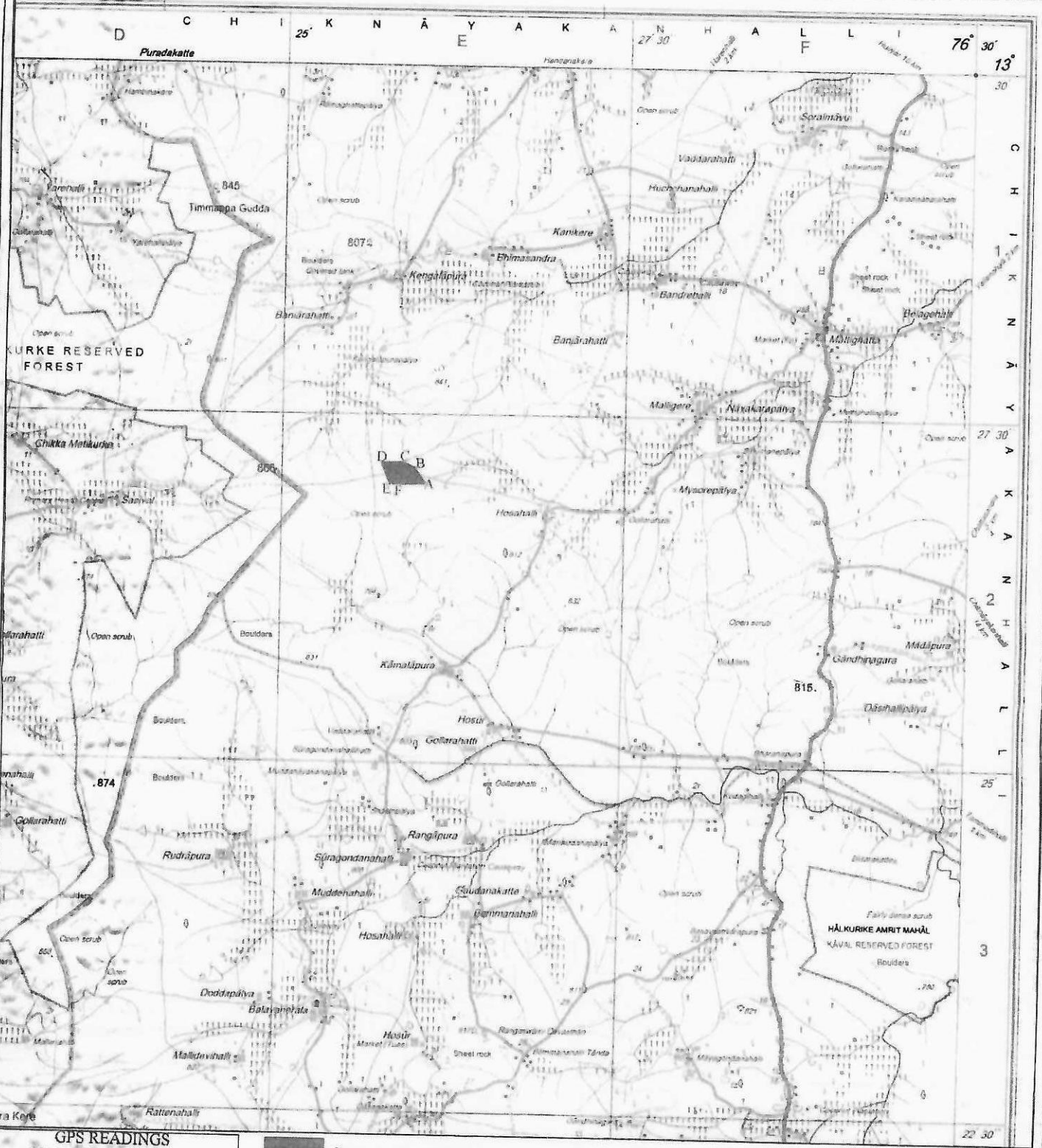

GPS READINGS (MAP DATUM: WGS-84)		
POINT NO	LATITUDE	LONGITUDE
A	13°27'00.40"	76°26'02.16"
B	13°27'06.84"	76°25'57.88"
C	13°27'09.15"	76°25'52.86"
D	13°27'09.07"	76°25'43.76"
E	13°27'00.47"	76°25'47.11"
F	13°27'00.05"	76°25'49.52"

Compensatory Afforestation land (Extent:- 11.00Ha)

Survey.No.109
Extent: 11.00 Ha
Kengalapura Village
Handanaker Hobli
Chikkanayakanahalli Taluk
Tumkur District

26/11/24

RANGE FOREST OFFICER
Chikkanayakanahalli Range,
Chikkanayakanahalli

Toposheet No:- D43Q7 (57C/7)
Scale: 1:50,000

Deputy Conservator of Forests
Tumakuru Division, Tumakuru.

The Village Map Showing the 11.00Ha of Compensatory Afforestation land Identified in Sy.No.109 of Kengalapura Village, Handanaker Hobli, Chikkanayakanahalli Taluk, Tumkur District falls in Kamalapura "B" Block Reserve Forest for Proposal No.FP/KA/MIN/154749/2022, Saranagapani Iron & Manganese Ore Mine of M/s.Mineral Enterprises Pvt Ltd.

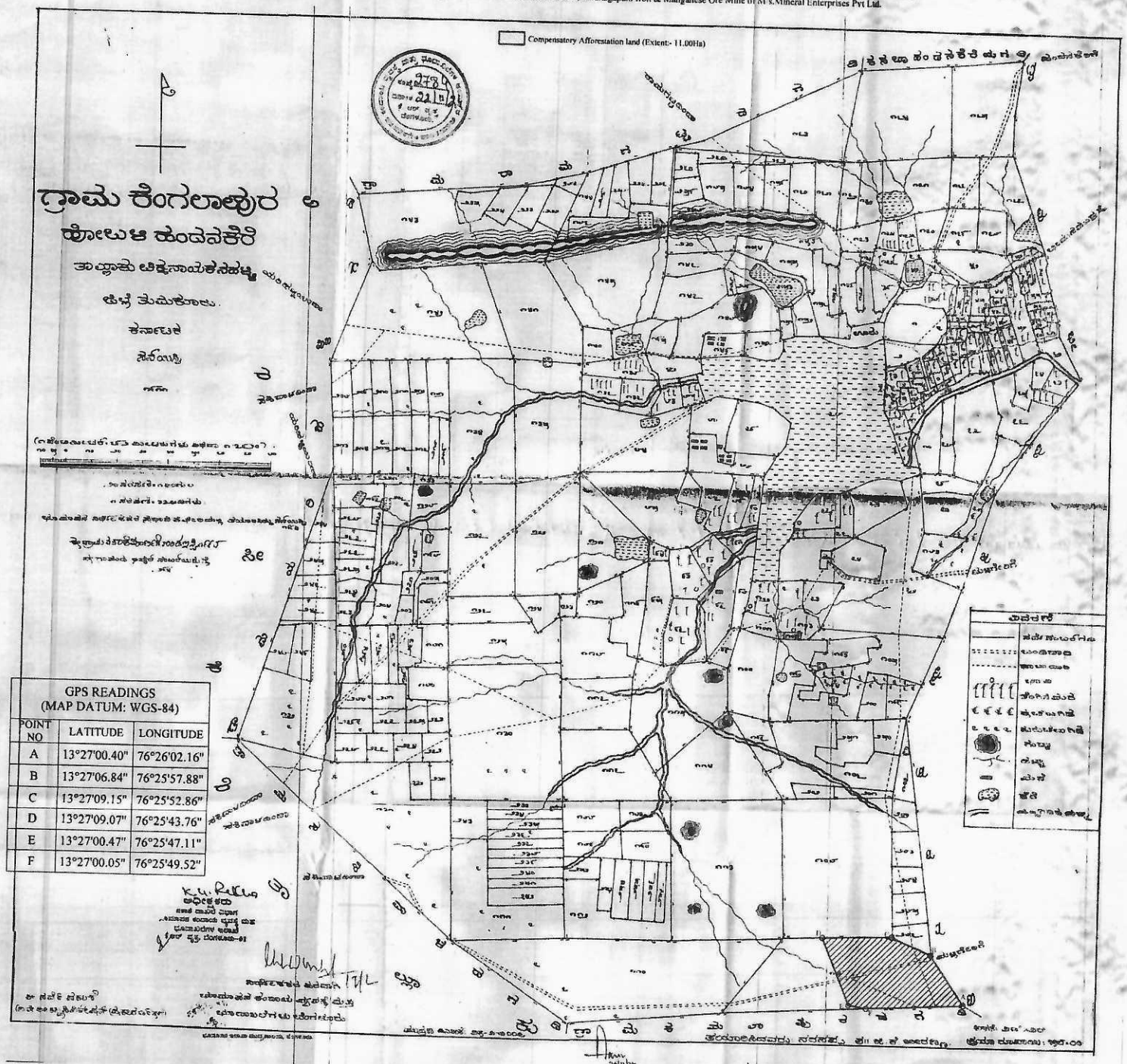

GPS READINGS (MAP DATUM: WGS-84)		
POINT NO	LATITUDE	LONGITUDE
A	13°27'00.40"	76°26'02.16"
B	13°27'06.84"	76°25'57.88"
C	13°27'09.15"	76°25'52.86"
D	13°27'09.07"	76°25'43.76"
E	13°27'00.47"	76°25'47.11"
F	13°27'00.05"	76°25'49.52"

RANGE FOREST OFFICER
Chikkanayakanahalli Range,
Chikkanayakanahalli

Deputy Conservator of Forests
Tumakuru Division, Tumakuru.

Goggle Image Showing the 11.00Ha of Compensatory Afforestation land Identified in Sy.No.109 of Kengalapura Village, Handanaker Hobli, Chikkanayakanahalli Taluk, Tumkur District falls in Kamalapura "B" Block Reserve Forest for Proposal No.FP/KA/MIN/154749/2022, Saranagapani Iron & Manganese Ore Mine of M/s.Mineral Enterprises Pvt Ltd.



GPS READINGS
(MAP DATUM: WGS-84)

POINT NO	LATITUDE	LONGITUDE
A	13°27'00.40"	76°26'02.16"
B	13°27'06.84"	76°25'57.88"
C	13°27'09.15"	76°25'52.86"
D	13°27'09.07"	76°25'43.76"
E	13°27'00.47"	76°25'47.11"
F	13°27'00.05"	76°25'49.52"

Survey.No.109
Extent: 11.00 Ha
Kengalapura Village
Handanaker Hobli
Chikkanayakanahalli Taluk
Tumkur District

Compensatory Afforestation land (Extent:- 11.00Ha)

26/11/24
RANGE FOREST OFFICER
Chikkanayakanahalli Range,
Chikkanayakanahalli

Deputy Conservator of Forests
Tumakuru Division, Tumakuru.

Digitized Village Map Showing the 11.00Ha of Compensatory Afforestation land Identified in Sy.No.109 of Kengalapura Village, Handanaker Hobli, Chikkanayakanahalli Taluk, Tumkur District falls in Kamalapura "B" Block Reserve Forest for Proposal No.FP/KA/MIN/154749/2022, Saranagapani Iron & Manganese Ore Mine of M/s.Mineral Enterprises Pvt Ltd.

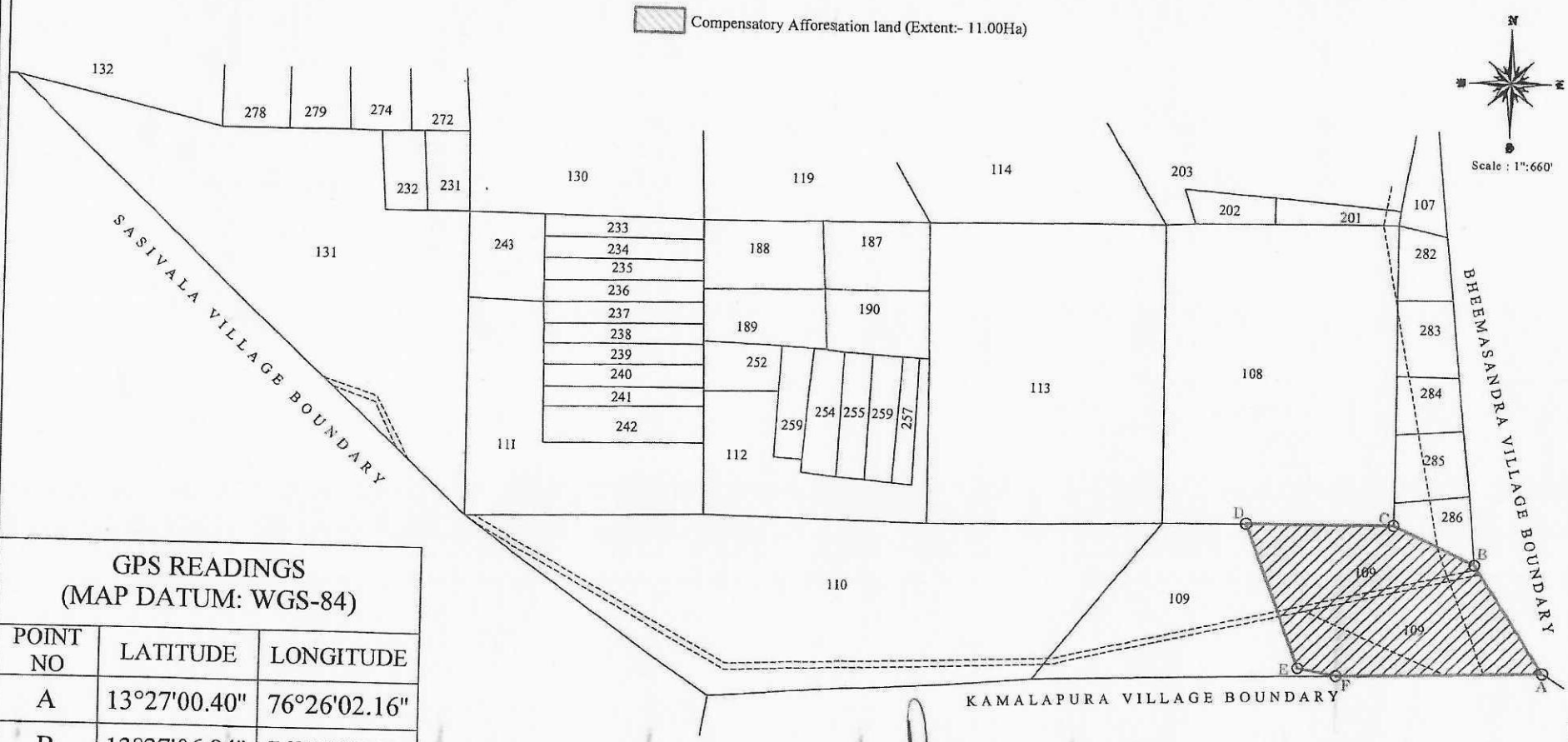

GPS READINGS (MAP DATUM: WGS-84)		
POINT NO	LATITUDE	LONGITUDE
A	13°27'00.40"	76°26'02.16"
B	13°27'06.84"	76°25'57.88"
C	13°27'09.15"	76°25'52.86"
D	13°27'09.07"	76°25'43.76"
E	13°27'00.47"	76°25'47.11"
F	13°27'00.05"	76°25'49.52"

26/11/24

RANGE FOREST OFFICER
Chikkanayakanahalli Range,
Chikkanayakanahalli

Deputy Conservator of Forests
Tumakuru Division, Tumakuru.