



ଜଙ୍ଗଲ, ପରିବେଶ ଓ ଜଳ ବାୟୁ ପରିବର୍ତ୍ତନ ବିଭାଗ, ଓଡ଼ିଶା ସରକାର  
ଖଣ୍ଡୀୟ ବନାୟକାରୀଙ୍କ କାର୍ଯ୍ୟାଳୟ ଝାରସୁଗୁଡ଼ା ବନଖଣ୍ଡ ।

ଇମେଲ. - dfo.jharsuguda@odisha.gov.in, ଦୂର ଭାଷ/ ଫ୍ୟା.ନଂ-୦୭୭୪୫-୨୯୫୦୪୦ ।

Memo No. ୧୫୫ /4F (Misc.),  
Dated Jharsuguda the ୩<sup>rd</sup> February, 2022.

To,

The Regional Chief Conservator Forests,  
Sambalpur.

Sub: - Diversion of 2.622 ha. of forest land for construction of 4-Lane Carriageway Road with Service Road of Belpahar Bypass from 0/00 Km to 2/971 Km. under Jharsuguda Forest Division in the District of Jharsuguda by Executive Engineer (R&B) Division, Jharsuguda, Odisha.

Ref: - (i) No.5-ORB479/2021-BHU dt.28.12.2021 of the Govt. of India, MoEF & CC, IRO, Bhubaneswar.  
(ii) Memo No.683/FE&CC dt.10.01.22 of the Under Secy. To Govt., Govt. of Odisha, F, E & CC, Department.  
(iii) Memo No.448/9F (Road)-388/2021 dt.06.01.2022 of the CF (Nodal), O/o the PCCF & HoFF, Odisha, Bhubaneswar.  
(iv) No.400 dt.31.01.2022 of the Executive Engineer, Jharsuguda (R&B) Division.

Sir,

In inviting a kind reference to the memo cited above on the captioned subject, I submit below the point wise compliance on the shortcomings observed by the Govt. of India, Ministry of Environment, Forest & Climate Change, integrated Regional Office, Bhubaneswar.

**(1) On examination of KML file in DSS, the area identified for CA over 5.664 ha of degraded revenue forest land is encroached by human settlement. This may be clarified.**

In compliance to the above, the structure present in the area shown KML file is infact present outside the CA land as demarcated by Revenue Official. The demarcated CA land is 14.00 Ac. does not have only structure as authenticated by Tahasildar Lakhanpur of Jharsuguda District as per letter No.1161 dt.18.03.2021 (Copy enclosed). However, the rectified KML file is uploaded in Parivesh Web Portal & soft copy enclosed in the compliance report in CD.


**(2) Copy of CA Scheme is not uploaded in Parivesh web portal of the Ministry.**

In compliance to the above, the CA Scheme is uploaded in Parivesh web portal of the Ministry.

This is for favour of kind information & necessary action.


Encl: As above.

Yours faithfully,

  
Divisional Forest Officer,  
Jharsuguda Forest Division.

Memo No. 645 /Dated. 03 .02.2022.

Copy forwarded to the Principal Chief Conservator of Forests (Forest Diversion & Nodal Officer,  
FC Act for favour of kind information & necessary action.

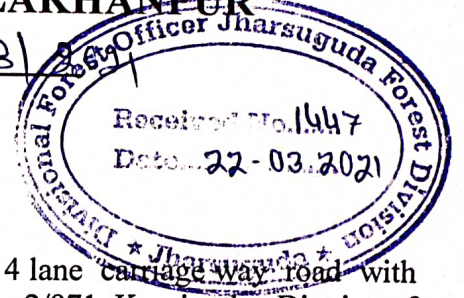
  
Divisional Forest Officer,  
Jharsuguda Forest Division.

OFFICE OF THE TAHASILDAR, LAKHANPUR

No. 116 /Dt. 18/3/21

To,

The Divisional Forest officer,  
Jharsuguda.



Sub.- Diversion of 2.62 hac of forest land for construction of 4 lane carriage way road with service road of Belpahar By-Pass from 0/000 Km to 2/971 Km in the District of Jharsuguda for the year 2019-20.

Ref:- This office letter No502/dt08.02.2021 addressed to Executive Engineer,(Roads and Building) Division,Jharsuguda.

Sir,

With reference to the letter on the subject cited above, I am to say that an area of Ac14.00dec of Revenue forest land (Kisam Patra Jungle and Bad Jungle) in Mouza-Belpahar has been identified for compensatory afforestation site in lieu of diversion of Ac 6.48 dec Revenue forest land in Belpahar Municipality and lakhanpur Tahasil for "Construction of 4 lane Carriage way road with service road of Belpahar By pass from Km 0/000 to 2/971" in the district of Jharsuguda.

LAND SCHEDULE

Khata No	Plot No	Total Area	Proposed area for forest diversion	Kissam
1269 (Anabadi)	5200(p)	Ac 20.82	Ac 11.50	Patra Jungle
1267 (Rakhit)	5254(p)	Ac 34.37	Ac 2.50	Bad Jungle
2 khatas	2 plots	Ac 55.19	Ac 14.00	

Further it is certified that the land as identified as per land schedule is free from encroachment and encumbrances.

This is for favour of your information and necessary action.

Yours Faithfully,

Tahasildar, Lakhanpur.  
Lakhanpur