



**Office of the Principal Chief Conservator of Forests (Head of Forests Force),
Maharashtra State.**

Additional Principal Chief Conservator of Forests & Nodal Officer,

1st Floor, B Wing, Van Bhavan, Ramgiri Road, Civil Lines, Nagpur- 440 001

Tel.No.: 0712- 2556916 , E-mail: apccfnodal@mahaforest.gov.in

By E-mail / Speed Post

No.Desk-17/FCA-S1/PID-149807/Kolhapur/25-26/2032

Nagpur - 440 001, Date: 28/11/2025

To,

**The Addl. Chief Secretary (Forests),
Revenue & Forest Department,
Mantralaya, Mumbai-32.**

Sub: Proposal for the disforestation of area 76.17 ha. Reserved Forest land under Forest (Conservation) Act, 1980 of Village Mahlharpeth, rehabilitation of Village Kolane, Tal.Patan, Dist. Satara from Chandoli National Park of Sahyadri Tiger Reserve.

Ref: 1) The Government of India, MoEF&CC, Jor Bag Road, Aliganj, New Delhi letter dated 27/06/2025.

2) The Chief Conservator of Forests (T), Kolhapur letter No.D-6/Nocell/Kolne /ID-13256/25-26/1239, Dated 10/11/2025.

The Government of India, MoEF&CC, Jor Bag Road, Aliganj, New Delhi vide letter under reference No. 1 has sought comprehensive justification on v points.

Accordingly, The Chief Conservator of Forests (T), Kolhapur vide letter under reference No.2 has submitted the compliance reports to this office. The same may be submitted as under:

Sr. No.	Query	Compliance
i)	Why a unified and holistic proposal for the entire relocation of Village Kolane cannot be submitted, considering it involves the relocation of people from the same village. The State shall also clarify as to how the disaggregated processing of diversion proposals will ensure the effectiveness of the rehabilitation process to make the entire area inviolate.	There are total 79 Project affected persons (PAPs) for village Kolane. Out of these 48 PAPS are being settled in Satara district and 24 PAPS are being settled in Sangli district as per land availability. The PAPs have voluntarily opted for the land parcels in different districts. Each of the districts is being governed by a separate Divisional Forest Officer hence two separate proposals have been prepared. Once then proposals for both the districts are cleared, all the PAPs from village Kolane will be rehabilitated and hence the entire area inside the Tiger Reserve will become inviolate.
ii)	The present status of forest land diversion proposal for the families to be relocated in Sangli district needs submission.	The proposal for families to be relocated in Sangli district is still with the State Government and the same has been uploaded on Parivesh portal with Parivesh ID FP/MH/REHAB/499126/2024.

iii)	The actual area that will be vacated by the PAP families who are being relocated in Satara District be submitted.	84.12 ha is the actual area that will be vacated by the PAP families who are being relocated in Satara district.								
iv)	The proposal claims to be focused on the rehabilitation of displaced communities. However as per component wise breakup in online Part-I mention the utilization of forest land for agricultural purpose and the establishment of Gothans (livestock shelters). However, there is no specific mention of the exact area of forest land that is being proposed for use of the resettlement or rehabilitation of PAPS. This needs clarification.	The PAPs will be rehabilitated and resettled on a total area of 76.17 ha. Out of this 5.26 ha. area will be used for Gaothan (village settlement i.e. plot allotment to PAPs for building houses and providing basic amenities) and 65.60 ha. area will be allotted to the PAPs for agriculture purpose & 2.71 ha. area will be unsuitable land. In this way, the entire land will be allotted to PAPs only and they will be rehabilitated and resettled there.								
v)	The State Govt. has informed that after rehabilitation of village Kolane, a Total of 485.6490 ha land will be made available to forest department. However, as per KML file submitted by the State the area is 474 ha only. Moreover, out of 485.6490 ha, an area of 108.2960 ha is Revenue land, 248.4540 ha is forest land and 128.8990 ha is other land. However, out of this the legal status of this 128.8990 ha marked as "other land," remains unclear. The same needs to be clarified along with the submission of correct KML file.	<p>According to the compilation (Sankalan) Register total area of private land of PAP is 125.12 ha. that would be vacated by the account holders in the Village Kolane. As per Notification dated 21.08.2012 of Sahyadri Tiger Reserve the forest and non-forest area of village Kolane is as below. KML file is attached herewith.</p> <table><tr><th>Village</th><th>Forest Area in ha.</th><th>Non-Forest Area in ha.</th><th>Total in ha.</th></tr><tr><td>Kolane</td><td>169.12</td><td>304.40</td><td>473.52</td></tr></table>	Village	Forest Area in ha.	Non-Forest Area in ha.	Total in ha.	Kolane	169.12	304.40	473.52
Village	Forest Area in ha.	Non-Forest Area in ha.	Total in ha.							
Kolane	169.12	304.40	473.52							

In view of the above facts, the aforesaid compliance submitted for further necessary action.


Encl.: As above (2 copies)

(Naresh Zurmure)

Addl. Principal Chief Conservator of Forests
& Nodal Officer

Copy forwarded for information to:

1. The Chief Conservator of Forests (T), Kolhapur.
2. The Deputy Conservator of Forests, Sangli Forest Division, Sangli.
3. The Deputy Conservator of Forests, Satara Forest Division, Satara.
4. The Chief Conservator of Forests, Sayandri Tiger Reserve, Kolhapur.



Government of Maharashtra
Chief Conservator of Forests (T), Kolhapur
 Raman Mala, Tarabai Park, Kolhapur – 416003

Office - 0231/2653632,
 E-mail ID -
 ccftkolhapur@mahaforest.gov.in
 ccftkolhapur@gmail.com

By Speed post

No. D-6/Nocell/Kolne/ID-13256/25-26/1239
 Kolhapur – 416003, Date - 10/11/2025

To,
 Additional Principal Chief Conservator of Forest
 and Nodal Officer, Maharashtra State, Nagpur.

Sub: - Proposal for the disforestation of area 76.17 ha Reserved Forest land under Van (Sanrakshan Evam Samvardhan) Adhiniyam, 1980 of Village Malharpeth, Sonaichiwadi, Marulhaveli & Girewadi, Tal. Patan, Dist., Satara for rehabilitation of Village Kolane, Tal. Patan, Dist. Satara from Chandoli National Park of Sahyadri Tiger Reserve


Ref: -1. Letter dated 27.06.2025 from GOI, MOEF&CC, (FC Division), New Delhi
 2. Letter No.A/D-6/land/2025-26/1115, Dated 16.10.2025 from DCF, Satara

GOI, MoEF&CC, (FC Division), New Delhi vide letter dated 27.06.2025 raised few queries. DCF Satara vide reference 2 submitted the query compliance, as shown below

Sr. No.	Points	Remark
(i)	Why a unified and holistic proposal for the entire relocation of Village Kolane cannot be submitted, considering it involves the relocation of people from the same village. The State shall also clarify as to how the disaggregated processing of diversion proposals will ensure the effectiveness of the rehabilitation process to make the entire area inviolate.	There are total 79 Project affected persons (PAPs) for village Kolane. Out of these 48 PAPs are being settled in Satara district and 24 PAPS are being settled in Sangli district as per land availability. The PAPs have voluntarily opted for the land parcels in different districts. Each of the districts is being governed by a separate Divisional Forest Officer hence two separate proposals have been prepared. Once then proposals for both the districts are cleared, all the PAPs from village Kolane will be rehabilitated and hence the entire area inside the Tiger Reserve will become inviolate.
(ii)	The present status of forest land diversion proposal for the families to be relocated in Sangli district needs submission.	The proposal for families to be relocated in Sangli district is still with the State Government and the same has been uploaded on Parivesh portal with Parivesh ID FP/MH/REHAB /499126/2024.
(iii)	The actual area that will be vacated by the PAP families who are being relocated in Satara District be submitted.	84.12 ha is the actual area that will be vacated by the PAP families who are being relocated in Satara district.
(iv)	The proposal claims to be focused on the rehabilitation of displaced communities. However as per component wise breakup in online Part – I mention the utilization of forest land for agricultural purpose and the establishment of Gothans (livestock shelters). However, there is no specific mention of the exact area of forest land that is being proposed for use of the	The PAPs will be rehabilitated and resettled on a total area of 76.17 ha. Out of this 5.26 ha. area will be used for Gaothan (village settlement i.e. plot allotment to PAPs for building houses and providing basic amenities) and 65.60 ha. area will be allotted to the PAPs for agriculture purpose & 2.71 ha. area will be unsuitable land. In this way, the entire land will be allotted to

	resettlement or rehabilitation of PAPs. This needs clarification.	PAPs only and they will be rehabilitated and resettled there.								
(v)	The State Govt. has informed that after rehabilitation of village Kolane, a Total of 485.6490 ha land will be made available to forest department. However, as per KML file submitted by the State the area is 474 ha only. Moreover, out of 485.6490 ha, an area of 108.2960 ha is Revenue land, 248.4540 ha is forest land and 128.8990 ha is other land. However, out of this the legal status of this 128.8990 ha marked as “other land,” remains unclear. The same needs to be clarified along with the submission of correct KML file.	<p>According to the compilation (Sankalan) Register total area of private land of PAP is 125.12 ha. that would be vacated by the account holders in the Village Kolane. As per Notification dated 21.08.2012 of Sahyadri Tiger Reserve the forest and non-forest area of village Kolane is as below. KML file is attached herewith.</p> <table><tr><th>Village</th><th>Forest Area in Ha.</th><th>Non-Forest Area in Ha.</th><th>Total in Ha.</th></tr><tr><td>Kolane</td><td>169.12</td><td>304.40</td><td>473.52</td></tr></table>	Village	Forest Area in Ha.	Non-Forest Area in Ha.	Total in Ha.	Kolane	169.12	304.40	473.52
Village	Forest Area in Ha.	Non-Forest Area in Ha.	Total in Ha.							
Kolane	169.12	304.40	473.52							

Encl: As above.


 (G. Guruprasad)
**Chief Conservator of Forests (T),
 Kolhapur.**

Copy submitted to: CF & Field Director, STR, Kolhapur for information & necessary action.

Copy submitted to: DCF, Satara for information and necessary action.

Copy submitted to: DCF, Sangli for information and necessary action.



महाराष्ट्र वन विभाग

वन विभाग

दुरध्वनी क्रमांक ०२१६२ २२००५७, २२००५८, २२००५९

ई-मेल आयडी - forest.satara68@gmail.com



महाराष्ट्र शासन

उपवनसंरक्षक, सातारा वन विभाग, सातारा यांचे क
'वनभवन', गोडोली वन रोपवाटीका परिसर, गोडोली

४९५००४

जा. क्र. अ/कक्ष-६/जमीन/२५.२६/११५

सातारा, दिनांक १६/१०/२०२५

प्रति,

मुख्य वनसंरक्षक (प्रा.) कोल्हापूर.

विषय - Diversion of 76.17 ha Forest Land under Van (Sanrakshan Evam Samvardhan) Adhiniyam, 1980 at Village Malharpeth, Sonaichiwadi, Marulhaveli & Girewadi, Tal. Patan, Dist. Satara for rehabilitation of Village Kolane, Tal. Patan, Dist. Satara from Chandoli National Park of Sahyadri Tiger Reserve in the Maharashtra State.

संदर्भ - १. केंद्रशासनाकडील दिनांक २७/०६/२०२५ रोजीचे पत्र
२. अपर प्रधान मुख्य वनसंरक्षक तथा केंद्रस्थ अधिकारी, म. रा. नागपूर
यांचेकडील पत्र क्र. कक्ष-१७/१८८-१/१/१४९८०७/कोल्हापूर/७३३
दिनांक ३०/०६/२०२५.

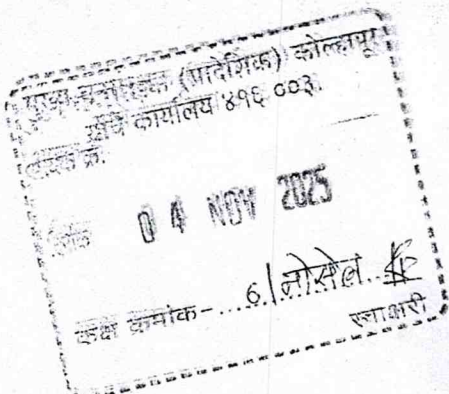
विषयांकीत प्रकरणी वन (संरक्षक व संवर्धन) अधिनियम, १९८० अंतर्गत ७६.१७ हे. वनजमीन वळतीकरणाचा प्रस्ताव विहित मार्गे शासनास सादर करण्यात आला आहे. या प्रकरणी केंद्रशासनाकडील संदर्भीय पत्रान्वये १ ते ५ मुद्यांचे अनुषंगाने त्रुटी उपस्थित केलेल्या आहेत.

प्रकरणी सदर त्रुटींची पूर्तता करून पूर्तता अहवाल ५ प्रतीत यासोबत जोडून सादर केला आहे. माहितीसाठी सविनय सादर.

सोबत - वरील प्रमाणे

Amal Satpute
(अमोल सातपुते)

उपवनसंरक्षक,
सातारा वन विभाग, सातारा



Satara Forest Division, Satara

Diversion of 76.17 ha Forest Land under Van (Sanrakshan Evam Samvardhan) Adhiniyam, 1980 of Village Malharpeth, Sonaichiwadi, Marulhaveli & Girewadi, Tal. Patan, Dist. Satara for rehabilitation of Village Kolane, Tal. Patan, Dist. Satara from Chandoli National Park of Sahyadri Tiger Reserve in the Maharashtra State (Online No. FPIMH/REHAB/1 49807 12021) - regarding

Sr.No.	Particular	Remarks								
i.	Why a unified and holistic proposal for the entire relocation of Village Kolane cannot be submitted, considering it involves the relocation of people from the same village. The State shall also clarify as to how the disaggregated processing of diversion proposals will ensure the effectiveness of the rehabilitation process to make the entire area inviolate.	There are total 79 Project affected persons (PAPs) for village Kolane. Out of these 48 PAPs are being settled in Satara district and 24 PAPS are being settled in Sangli district as per land availability. The PAPs have voluntarily opted for the land parcels in different districts. Each of the districts is being governed by a separate Divisional Forest Officer hence two separate proposals have been prepared. Once then proposals for both the districts are cleared, all the PAPs from village Kolane will be rehabilitated and hence the entire area inside the Tiger Reserve will become inviolate.								
ii.	The present status of forest land diversion proposal for the families to be relocated in sangli district needs submission.	The proposal for families to be relocated in Sangi district is still with the State Government and the same has been uploaded on Parivesh portal with Parivesh ID FP/MH/REHAB /499126/2024.								
iii.	The actual area that will be vacated by the PAP families who are being relocated in Satara District be submitted.	84.12 ha is the actual area that will be vacated by the PAP families who are being relocated in Satara district.								
iv.	The proposal claims to be focused on the rehabilitation of displaced communities. However as per component wise breakup in online Part – I mentions the utilization of forest land for agricultural purpose and the establishment of Gothans (livestock shelters). However, there is no specific mention of the exact area of forest land that is being proposed for use of the resettlement or rehabilitation of PAPs. This needs clarification.	The PAPs will be rehabilitated and resettled on a total area of 76.17 ha. Out of this 5.26 ha. area will be used for Gaothan (village settlement i.e. plot allotment to PAPs for building houses and providing basic amenities) and 65.60 ha. area will be allotted to the PAPs for agriculture purpose & 2.71 ha. area will be unsuitable land. In this way, the entire land will be allotted to PAPs only and they will be rehabilitated and resettled there.								
v	The State Govt. has informed that after rehabilitation of village Kolane, a Total of 485.6490 ha land will be made available to forest department. However, as per KML file submitted by the State the area is 474 ha only. Moreover, out of 485.6490 ha, an area of 108.2960 ha is Revenue land, 248.4540 ha is forest land and 128.8990 ha is other land. However, out of this the legal status of this 128.8990 ha marked as “other land,” remains unclear. The same needs to be clarified along with the submission of correct KML file.	<p>According to the compilation (Sankalan) Register total area of private land of PAP is 125.12 ha. that would be vacated by the account holders in the village Kolane.</p> <p>As per Notification dated 21.08.2012 of Sahyadri Tiger Reserve the forest and non forest area of village Kolane is as below.</p> <table><tr><th>Village</th><th>Forest Area in Ha.</th><th>Non-Forest Area in Ha.</th><th>Total in Ha.</th></tr><tr><td>Kolane</td><td>169.12</td><td>304.40</td><td>473.52</td></tr></table>	Village	Forest Area in Ha.	Non-Forest Area in Ha.	Total in Ha.	Kolane	169.12	304.40	473.52
Village	Forest Area in Ha.	Non-Forest Area in Ha.	Total in Ha.							
Kolane	169.12	304.40	473.52							

(Amol Satpute IFS)

Dy. Conservator of Forest,
Satara Division, Satara