



सत्यमेव जयते



Department of Wildlife Protection J&K Government
OFFICE OF THE WILDLIFE WARDEN KATHUA

Tel/Fax No. 01922-234622, Email: wildlifekathua1@gmail.com

**The Additional Principal Chief Conservator of Forests,
 Nodal Officer (FFC),
 Department of Forest, Ecology & Environment
 Van Bhawan, Below Gumat,
 Jammu- 180001.**

No. WLW/K/ 187-90

Dated: 04-05-2021.

**Subject: -Proposal No. FP/JK/ROAD/46670/2020 dated: 23-06-2020
 regarding seeking forest clearance for Construction of Road from
 Sumwal to Sarail Choa (JK 14-402).**

Reference:- The PCCF Office No.PCCF/FCA/3130/601-03 dated: 01-05-2021.


Sir,

In reference to your office no. mentioned above, it is submitted that the user agency originally applied for diversion of 0.73 Ha. Forest Land in the instant case. But, the National Board for Wildlife in EDS dated: 22-02-2021 advised to shift one dumping site outside the Forest land in the said proposal for Wildlife Clearance.

Accordingly, the user agency vide his letter No. PMGSY/Div./Rgr/360-62 dated: 03-05-2021 has also clarified that after the shifting of dumping site-2 from RD 1/000 having an area of 0.25 ha from forest land to non-forest land at RD 1/050, the forest land has been reduced from 0.73 ha to 0.48 ha.


Hence, it is submitted that only 0.48 Ha. Forest land is proposed for diversion for construction of Road from Sumwal to Sarail Choa under proposal FP/JK/ROAD/46670/2020.

Yours faithfully,


 Vijay Kumar, SFS 04-05-21
 Wildlife Warden
 Kathua

Copy submitted to:


1. The Chief Wildlife Warden, J&K Govt., Jammu for kind information please.
2. The Conservator of Forest, East Circle, Jammu for kind information please.
3. The Regional Wildlife Warden, Jammu Region, Jammu for kind information please.


 Wildlife Warden 04-05-21
 Kathua

Calculation Sheet for Construction of Road from Sumwal to Sarail Choa (JK14-402)

- a) Total Length of Road = 3225 meter
 Width of Road = 6.000 meter
 Total area Involved of Road within protected area = $3225 \times 6 = 19350 \text{ sqm}$
- b) Dumping Sites :-
 i) RD 0/235 (Non Forest Private Land) = $40 \text{ m} \times 10 \text{ m} = 400 \text{ sqm}$
 ii) RD 1/050 (Non Forest Private Land) = $200 \text{ m} \times 12.5 \text{ m} = 2500 \text{ sqm}$
 iii) RD 2/800 (Non Forest Private Land) = $100 \text{ m} \times 12 \text{ m} = 1200 \text{ sqm}$
- c) Total Project area involved within protected area = $19350 + 400 + 2500 + 1200 = 23450 \text{ sqm} = 2.345 \text{ ha}$
- d) Forest Land involved from RD 0/275 to 1/025 = 750 meter
 Forest Land involved from RD 3/175 to 3/225 = 50 meter
- e) Total Forest Land involved in road = 800 meter
 Forest area involved in road = $800 \text{ m} \times 6 \text{ m} = 4800 \text{ sqm} = 0.48 \text{ ha}$
- f) Total forest area involved within protected area = 0.48 ha
- g) Total non forest area involved within protected area = $2.345 \text{ ha} - 0.48 \text{ ha} = 1.865 \text{ ha}$

S No	Total Project Area	Project area under protected area	Project area under non - protected area	Forest Area involved in project within protected area	Non Forest Area involved in project within protected area
1	2.345 ha	2.345 ha	Nil	0.48 ha	1.865 ha


 Executive Engineer
 PMGSY Division
 Ramnagar



OFFICE OF THE EXECUTIVE ENGINEER, PMGSY
DIVISION RAMNAGAR

(Phone/Fax No.:- 01990-227211, E- Mail: - xenpmgsyrqr2@gmail.com)

Additional Principal Chief Conservator of Forests,
Nodal Officer (FCA)

No.:- PMGSY/Div./Rgr./360-362

Dated :- 03/05/2021


Subject :- Proposal No. FP/JK/ROAD/46670/2020 dated 23-06-2020 regarding seeking forest clearance for Construction of Road from Sumwal to Sarail Choa (JK14-402).

Reference:- EDS No. FP/JK/ROAD/46670/2020 dated 01-05-2021.

Sir,

In continuation to this office letter no. PMGSY/Div./Rgr./345-47 dated 01/05/2021 regarding seeking forest clearance for construction of road from Sumwal to Sarail Choa, it is clarified that after the shifting of dumping site-2 at RD 1/000 having an area of 0.25 ha from forest land to non-forest land at RD 1/050 the forest area reduced from 0.73 ha to 0.48 ha. Thereby increasing the non-forest area from 1.615 ha to 1.865 ha. The calculation sheet is also attached as Annexure-A. Hence submitted for further necessary action at your end please.

Yours faithfully,


Executive Engineer,
PMGSY Division,
Ramnagar.

Copy to the:-

1. Chief Engineer PMGSY (JKRRDA) Jammu for favour of information please.
2. Superintending Engineer PMGSY Circle Reasi for favour of information please.