



H.P. Forest Department
Nahan Forest Circle
 Email: cfnah-hp@nic.in
cfnahan@gmail.com



From: CF Nahan Circle.

To: Nodal Officer-cum-APCCF(FCA)
 O/o Pr.CCF(HoFF) HP.Shimla.

Subject: Diversion of 2.355 ha. of forest land for construction of link road from Gulriya Dhang to Nero Kotri KM. 0/0 to 4/935 within the jurisdiction of Nahan Forest Division, Nahan Tehsil, Nahan, District Sirmour H.P.

Memo:

Kindly refer to your office memo No. Ft.48-5346/2021(FCA) dated 04.04.2022 on the subject cited above.

In this regard, vide above reference the point wise reply of observations is given as under:

Sr. No.	Observation	Compliance
1.	Approximate distance of the proposed site for diversion from the boundary of forest has not been mentioned against column No. 7(ix) of the Part-II of the proposal folder.	Needful has been done by DFO. Copy of the same is enclosed with the letter as well as uploaded in additional information.
2.	Population detail as has been uploaded against additional information detail in online Part-I has not been found placed in the proposal folder.	Needful has been done by user agency. (copy enclosed)
3.	Statement showing the details of forest area proposed for diversion should be given by DFO concerned instead of user agency. Therefore, it must be signed by DFO not user agency concerned. But the detail of forest land proposed for diversion as placed in the proposal folder at P. No. 31 is signed by user agency and counter signed by DFO concerned.	Statement showing the details of forest area proposed for diversion is enclosed duly signed by DFO Nahan as well as uploaded in additional information.
4.	An undertaking has been placed in the proposal folder at P. No. 33 regarding submission of certificate regarding non-availability of non forest land wherein it has been stated that it will be furnished before the final approval. As this is a very important certificate which should be submitted alongwith the proposal folder. Therefore, this certificate should be placed in proposal folder.	Needful has been done by user agency. (copy enclosed)
5.	NPV bill should be revised rates by MoEF and CC vide letter dated 6 th January, 2022.	Needful has been done by DFO. Revised NPV bill has been prepared by DFO Nahan as per revised rates by MoEF & CC letter dated 06.01.2023 and same been uploaded in additional information. (copy enclosed)

This is for favour of kind information and further necessary action at your end please.

Encl: As above.

Signed by Sarita Kumari

Date: 04-03-2023 17:12:02

Chief Conservator of Forests,
 Nahan Forest Circle Nahan.

Diversion of Forest land for Construction of link road from Gulriya Dhang to Nero Kotri KM. 0/0 To 4/935 within the Jurisdiction of Nahan Forest Division, Nahan, Tehsil, Nahan, Distt. Sirmour H.P.

File No.

Date of Proposal:

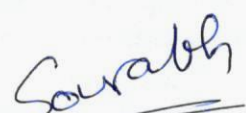
PART-II

(To be filled by the concerned Deputy Conservator of Forest)

State Serial No. of Proposal

7.	Location of the Project/ scheme	
i	State/Union Territory	Himachal Pradesh.
ii	District	Sirmour
iii	Forest Division.	Nahan Forest Division
iv	Area of Forest land proposed for diversion (in ha.)	2.355ha.
v	Legal status of the Forest.	RF
vi	Density of vegetation.	0.1
vii	Species-wise (Scientific names) and diameter class-wise enumeration of tress to be enclosed. In case of irrigation hydel projects, enumeration at FRL, FRL-2 meter & FRL-4 meter also to be enclosed.	Enumeration list is enclosed at Page No.
viii	Brief note on vulnerability of the forest area to erosion.	Low vulnerability of erosion.
ix	Approximate the distance of proposed site for diversion from the boundary of forest.	0.5 Km.
x	Whether forms part of a nation park, wildlife sanctuary, biosphere reserve, tiger reserve, elephant corridor, etc. (if so, the details of the area, and comments of the Chief Wildlife Warden to be annexed).	No.
xi	Whether any rare/endangered/unique species of flora and fauna found in the area-if so details thereof.	No.
xii	Whether any protected archaeological/heritage site/defence establishment or any other important monument is located in the area. If so, the details thereof with NOC from competent authority.	No archaeological/ Heritage site/ Defence establishment exist in the area.
8.	Whether the requirement of forest land as proposed by the user agency in col. 2 of part-I is unavoidable and barest minimum for the project, if no, recommended area item- wise with details of alternatives examined.	Unavoidable and Barest minimum.
9.	Whether any work in violation of various Forest Acts has been carried out (Yes/No). If yes, details of the same including period of work done, action taken against the erring officials.	--No--

	Whether work done in violation is still in progress.	
10.	Details of compensatory afforestation scheme	Attached.
i	Details of non-forest area/ degraded forest area identified for compensatory afforestation, its distance from adjoining forest, number of patches, size of each patch.	RF degraded forest area identified for CA.
ii	Map showing non-forest/degraded forest area identified for compensatory afforestation and adjoining forest boundaries.	Attached at page No.
iii	Detailed compensatory afforestation scheme including species to be planted, implementing agency, time schedule, cost structure, etc.	Attached at page No.
iv	Total financial outlay for compensatory afforestation scheme.	Rs. 786,458/-
v	Certificate from competent authority regarding suitability of area identified for compensatory afforestation and from management point of view. (To be signed by the concerned Deputy Conservator of Forest.	Attached.
11	Site inspection report of the DCF (to be enclosed) especially highlighting facts asked in col. 7 (xi, xii), 8 and 9 above.	Attached at page No.
12	Division/District profile:	
i	Geographical area of the district.	282500ha
ii	Forest area of the district.	138700 ha
iii	Total forest area diverted since 1980 with number of cases.	37=232.5512 ha
iv)	Total compensatory afforestation stipulated in the district/ division since 1980 on 20/02/2022. (a) Forest land including penal compensatory afforestation, (b) Non Forest land.	665.102 ha
v)	Progress of compensatory afforestation as on (date) on 20/02/2022. (a) Forest land. (b) Non-Forest land.	652.8596 ha. Remarks: Area transferred from other division.
13	1 Specific recommendations of the DCF for acceptance or otherwise of the proposal with reason.	The case being a project of public interest recommended for approval under FCA, 1980.


 Sourabh
 Divisional Forest Officer,
 Nahan Forest Division, Nahan.
 Nahan Forest Division,
 Nahan, H.P.

No.Ok.Teh. Nahan/2021- 580

Office of The Tehsildar Nahan

Dated, Nahan 22-02-2021



To

✓ Executive Engineer,
B&R Division ,
HPPWD Nahan

Subject

Construction of link road from Gulriya Dhaang to Nero Kotri from 0/0 to 4/935 (under NABARD)

Sir,

FR
SE
WA
b

With reference to your office letter No.PW/NHN/CB/WA-1/FCA/2021-21-13678 dated 18-02-2021 on the subject cited above, the desired information regarding the Village codes and population in respect of the villages Gulriya Dhaang to Nero Kotri road is attached herewith on the prescribed proforma for the favour of your information and further necessary action please.

Enclosed: 01


Yours faithfully,

Tehsildar Nahan
Distt. Sirmaur
Teh. Nahan. Distt. Sirmaur (H P)

Details of Habitation to be benefited by the constuction road Gulriya Dhaang to Nero Kotri from 0/0 to 4/935 (under NABARD)

Sr. No	Name of village	Village Code	Population
1	Gulriya Dhaang	002801	20
2	Nero -Kotri	002201	506
3	Kotri	-----	_____

Remarks : In the jurisdiction of undersigned the village Nero and Kotri both falls under the one revenue village Nero Kotri Code : 002201 and the population is 506.


Tehsildar Nahan
Teh. Nahan. Distt. Sirmaur (H P)

Full Title of the Project :- Diversion of Forest land for Construction of link road from Gulriya Dhang to Nero Kotri KM. 0/0 To 4/935 within the Jurisdiction of Nahan Forest Division, Nahan, Tehsil, Nahan, Distt. Sirmour H.P.

File No.

Date of Proposal:

CHECK LIST SERIAL NUMBER: 7

STATEMENT SHOWING DETAILS OF FOREST AREA PROPOSED FOR DIVERSION

Sr. No.	District	Division	Range/Tehsil/Village	Khasra/Survey or Compartment No. of KM.Stone	Forest Area proposed for diversion	Legal status of Forest area	Remarks
1	Sirmour	Nahan	Trilokpur Range/Nahan	RF C-1, C-5 and C-6	2.355ha.	Reserve Forest	.
Total Area					2.355ha.		.

Dated 01.03.2023

Saxena
 Divisional Forest Officer,
 Nahan Forest Division,
 Nahan Forest Division,
 Nahan, H.P.

40

OFFICE OF THE DISTRICT COLLECTOR, DISTRICT SIRMOUR AT NAHAN,(H.P)

Certificate regarding Non-Availability of Non-Forest land in respect of Construction of link road from Gulriya Dhang to Nero Kotri KMs 0/00 to 4/935 Tehsil Nahan District Sirmour(H.P.) (Area 2.355 Hect.)

Certificate for Non-Availability of Non-Forest land

It is certified that there is no non forest land available for Construction of link road from Gulriya Dhang to Nero Kotri Kms 0/00 to 4/935 Tehsil Nahan, District Sirmour H.P. except proposed 2.355 Hectare forest land in jurisdiction of Tehsil Nahan, District Sirmaur H.P.




District Collector,
District Sirmour at Nahan

No.Peshi-II-8(NAC)PWD/2020- 156127
Dated, Nahan, the 15/10/2020
Executive Engineer,
HP PWD, Nahan

PR
BR
WA-I
L

CALCULATION OF NET PRESENT VALUE (NPV) GULRIYA DHANG TO NERON KOTERI OF NAHAN FOREST DIVISION.

Name of the Division	Sr. No.	Area in Ha.	No. of trees.	No. of Class III & above trees	No. of trees below class III	Equivalent mature trees (50% Co.6)	Total Mature tree/ Ha (Col.5+ Col.7)	Mature tree/ Ha (Col.8/C ol.3)	Density (Col.9/ 400)	Eco Class	Rate applicable	Amount (NPV) in Rs. (Col.3* Col.12)
1	2	3	4	5	6	7	8	9	10	11	12	13
Nahan	1	2.355	205	51	154	77	128	54.35	0.1	Class III	957,780/-	22,55,571/-


 Divisional Forest Officer,
 Nahan Forest Division, Nahan.
 Nahan Forest Division,
 Nahan, H.P.