

प्रभागीय वनाधिकारी सिविल एवं सोयम वन प्रभाग, अल्मोड़ा

E-mail:- csalmdfo@rediffmail.com Phone/Fax :- (05962) 230229

पत्रांक 1078 / 12-1 दिनांक 23/07/2017



सेवा में

वन संरक्षक,
उत्तरी कुमाऊँ वृत्त,
अल्मोड़ा।

विषय :- जनपद अल्मोड़ा के विधानसभा क्षेत्र जागेश्वर के अन्तर्गत जलना से टी0आर0सी0 तोली तक मोटर मार्ग का निर्माण लम्बाई 3.00 कि०मी० (प्रस्ताव संख्या 16996/2015)।

संदर्भ :- आनलाईन प्राप्त प्रस्ताव।

महोदय,

उपरोक्त संदर्भित आनलाईन प्राप्त प्रस्ताव के क्रम में अनुरोध है कि उक्त विषयक प्रकरण में भारत सरकार वन पर्यावरण एवं जलवायु परिवर्तन क्षेत्रीय कार्यालय देहरादून द्वारा बिन्दु सं० 1 से 3 तक लगाई गयी आपत्तियों का निराकरण कर प्रतिउत्तर निम्नानुसार बिन्दुवार आनलाईन महोदय की सेवा में प्रेषित की जा रही है।

क्र० सं०	आपत्ति	निराकरण
1	Proceeding of village level committee (VLC) meeting provided only for one village, however two villages are involved in the proposal as per village wise break up part I. The State Govt may provide VLC proceeding for another village with the FRA certificate.	वनाधिकार प्रपत्र Part I के k-(a) पर अपलोड कर लिया गया है।
2	The KML file for area proposed for diversion shows presence of already existed road along the proposed alignment. The State Govt may describe the status of already existed road in detail and provide copy of financial and administrative approval of the already existed road .If any The state Govt may also clarify whether this existed road attracts approval under FCA 1980 and if yes then provide the copy of its approval to this office.	जिस स्थल से उक्त मोटर मार्ग प्रस्तावित है। उस स्थान पर कोई भी मोटर मार्ग का निर्माण नहीं किया गया है। प्रस्तावित स्थल पर जो मोटर मार्ग के रूप में दर्शित हो रहा है। वह गोंव का पुराना पैदल रास्ता है। उक्त स्थिति स्पष्ट करने हेतु दिनांक 29-08-2017 को संयुक्त निरीक्षण किया गया है। संयुक्त निरीक्षण की रिपोर्ट अतिरिक्त सूचनाओं के क्रम संख्या 47 पर अपलोड कर लिया गया है।
3	As per the muck disposal plan provided with the proposal the material to be disposed in dumping yard is 7437.84 cum however the capacity of the selected sites for muck dumping is only 6250 cum. The state Govt may clarify that where will the dispose the remaining muck and do the necessary correction in muck disposal plan and in component wise break up accordingly if required.	मलुदा निस्तारण योजना सही कर पार्ट I के अतिरिक्त सूचनाओं के क्रम संख्या 1 में अपलोड कर दिया गया है। एवं Component wise break up पार्ट-1 के B-24 में अंकित कर दिया गया है।

अतः सूचनार्थ महोदय की सेवा में प्रेषित।

संसन्-उक्तानुसार।

भवदीय,

(आर०सी०शर्मा)
प्रभागीय वनाधिकारी,
सिविल एवं सोयम वन प्रभाग,
अल्मोड़ा।

FORM - A

Form for seeking prior approval of Central Government under section 2 of the Forest(Conservation) Act, 1980 for
Diversion of fresh forest area

PART - I

(To be filled up by User Agency)

A. General Details**A-1. Project Details**

(i). Proposal No. : FP/UK/ROAD/16996/2015

(ii). Name of Project for which Forest Land is required : Construction of Jalna to TRC Toli Motor Road. (length-3.00KM)

(iii). Short narrative of the proposal and Project/scheme for which the forest land is required : Construction of Jalna to TRC Toli Motor Road (3.00km) in Jageshwar constituency, Distt Almora. Construction of Jalna to TRC Toli is proposed as an extension of Almora Shaharphatak motor road. The section length of proposed motor road is 3.00 km. The benefited village of this Road are, Tali Toli and Mall.

(iv). State : Uttarakhand

(v). Category of the Project : Road

(vi). Shape of forest land proposed to be diverted : Linear

(vii). Estimated cost of the Project (Rupees in lacs) : 198.99

(viii). Total Area of Forest Land proposed for diversion (in ha.): 0.858

(ix). Non-Forest Land required for this project (in ha.): 1.992

(x). Total period for which the forest land is proposed to be diverted (in years): 1000

A-2. Details of User Agency

(i). Name : EXECUTIVE ENGINEER

(ii). Address1 : Provincial Division P.W.D., Almora

(iii). Address2 : Mall Road Almora

(iv). State : Uttarakhand

(v). District : Almora

(vi). Pin : 263601

(vii). Landmark : Chaughan Pata, Almora

(viii). Email address : eepdalmora@rediffmail.com

(ix). Landline Telephone No. : 5962-2320033

(x). Fax No. : 5962-5962

(xi). Mobile No. : 9456104668

(xii). Website (if any) : NIL

(xiii). Legal status of User Agency : State Government

A-3. Details of Person Making Application

(i). First Name: Harish

(ii). Middle Name: chandra

(iii). Last Name: Pandey

(iv). Gender: Male

(v). Designation: Executive Engineer

(vi). Address 1: Executive Engineer, Provincial Division, Public works Department, Almora

(vii). Address 2: Mall Road Almora

(viii). State: Uttarakhand

(ix). District: Almora

(x). Tehsil: Almora

(xi). Pin: 263601

(xii). Landmark: Chaughan Pata, Almora

(xiii). Email Address: eepdalmora@rediffmail.com

(xiv). Landline Telephone No.: 5962-230033

(xv). Fax No.: 059622320033

(xvi). Mobile No.: 9456104668

(xvii). Copy of documents in support of the competence/authority of the person making this application to make application on behalf of the User Agency:

B. Details of land required for the Project

B-1. Details of proposal seeking prior approval of Central Government under the Act for diversion of forest land for the Project already submitted in the past

List of proposal submitted in Past							
S.no	Proposal Status.	Proposal No.	Moef File No.	Area Proposed for Diversion(Ha.)	Area Diverted(Ha.)	Date of In-Principle Approval	Date of Final Approval
NIL							

B-2. Details of forest land proposed to be diverted

B-2.1 Details of Divisions involved

Details of Divisions involved			
S.no	Division Name	Forest Land(ha.)	Non-Forest Land(ha.)
1.	Civil Soyam, Almora	0.858	1.992

B-2.2 Details of Districts involved

District wise breakup			
S.no	District Name	Forest Land(ha.)	Non-Forest Land(ha.)
1.	Almora	0.858	1.992

B-2.3 Village wise breakup

Villages wise breakup			
S.no	Village	Forest Land(ha.)	Non-Forest Land(ha.)
1	Muck Disposal(Malli toll)	0.05	0
2	Muck Disposal(Talli toll)	0.1	0
3	Talli toll	0.343	1
4	Malli toll	0.365	0.992

B-2.4 Component wise breakup


Component wise breakup			
S.no	Component	Forest Land(ha.)	Non-Forest Land(ha.)
1	muck Disposal	0.15	0
2	motor Road	0.708	1.992


C. Maps of forest land proposed to be diverted


(i). Area of forest land proposed to be diverted(In ha.) : 0.858

(ii). : Linear

(b). No. of Segments : One

Segment wise details		
Segments	Segment Area(In ha.)	Kml File of Segments
1.	0.858	 View File

(iii). Copy of Survey of India Toposheet indicating boundary of forest land proposed to be diverted: 

(iv). Scanned copy of the Geo-referenced map of the forest land proposed to be diverted prepared by using GPS or Total Station: 

D. Justification for locating the Project in forest land and details of alternatives examined;

(i). Copy of note containing justification for locating the Project in forest land: 

(ii). Whether a copy of map indicating location of alternative examine is required to be provided:
Yes

(a). Copy of map indicating location of alternative examined: 

E. Employment likely to be generated

(i). Whether the Project is likely to generate employment?: Yes

(ii). Permanent/Regular Employment(Number of persons): 1

(iii). Temporary Employment(Number of person-days): 4

F. Displacement of People due to the Project, if any

(i). Whether Project involves displacement?: No

G. Details of Cost-Benefit analysis for the Project

(i). Whether the Project requires Cost-Benefit analysis?: No

H. Status of Environmental Clearance

(i). Whether the Project requires Clearance under the Environment (Protection) Act 1986 ? : No

I. Status of Wildlife Clearance

(i). Whether the Project or a part thereof is located in any Protected Area or their Eco sensitive zone? : No

J. Applicability of special provisions governing Scheduled Areas

(i). Whether the Project or a part thereof is located in a Scheduled Area? : No

K. Status of settlement of rights under the Forest Rights Act, 2006 on the forest land proposed to be diverted

(i). Whether the process for settlement of Rights under the Forest Rights Acts 2006 on the forest land proposed to be diverted has been completed? : Yes

(a). Copy of documentary evidence in support of settlement of rights under the Forest Rights Act, 2006 on the forest land proposed to be diverted;

L. Details of land identified for Compensatory Afforestation

(i). Whether non-forest or Revenue forest land is required to be provided by User Agency? : Not Applicable

(ii). Whether the area of non-forest land or Revenue forest land required to be provided by User Agency for raising Compensatory Afforestation is less than area of forest land proposed to be diverted ? : Not Applicable

(iii). Reason for not providing Non-Forest Land: Not Applicable

Additional information Details

Documents		
S.No	Documents	Remarks
1		Muck disposal scheme (in prescribed format)
2		EDS Dt 01.09.2016
3		A short narrative and importance of the project.
4		Administrative and Financial sanction
5		Preliminary Joint Inspection report (by user agency, forest department, revenue department etc.)
6		site explored for the proposed project and reasons for Comparative chart showing statement of both alignment or alternate their rejection duly countersigned by DFO

Report Part 1

7		Certificate from the DM that no alternative suitable non-forest land is available for the project in question and the demand of the forest land for the project is barest minimum
8		Land schedule (for RF signed by DFO and civil soyam, Van panchayat and private nap land signed by DM).
9		Category wise (RF, civil soyam, Van panchayat and private nap land, Notified forest land etc.) land length, width and area in Ha.
10		Bar Chart with index (counter signed by DFO).
11		Compensatory afforestation scheme in Civil and Soyam land (10 years) by DFO
12		Certificate Regarding suitability of indentified land for Compensatory Aforestation by DFO
13		Undertaking by the User Agency to bear the cost of compensatory afforestation duly counter signed by the DFO
14		Road side/gap filling plantation estimate (by DFO)
15		Undertaking by the User Agency to bear the cost of Road side /gap filling plantation (by user agency)
16		Estimate of 100 trees plantation by DFO (less than 1.0 ha. cases)
17		Details of the trees with their scientific name in RF, Civil Soyam, Van Panchayat, Private Notified land and in Nap Land should be mentioned (with valuation of the trees to be felled) (0-10 dia trees will be mentioned as saplings). (pdf file) Tree count
18		Felling of Oak trees (if involves, inspection report of the concerning CF has to be provided).
19		If felling of trees is not involved, certificate by DFO in this regard.
20		Certificate of felling minimum trees during the project work.
21		Whether project area is a part of National Park or sanctuary and aural distance of the project from National Park or sanctuary signed by DFO.
22		If the project area is within 10 Km radius of N/P or Centaury, Comments/No

Report Part 1

		objection certificate of CCF Wild Life has to be provided.
23		If the Project falling within the National park or Sanctuary, needs recommendation of State Wild Life Board, National Board of Wild Life (NBWL) and permission of Hon'ble Supreme Court/MoEF Govt.
24		No violation has taken place, FC Act, 1980 req.
25		NOC from local Gram Sabhas.
26		Approved general lay out plan/alignment and estimate from competent authority with name and designation.
27		Component wise details of construction work.
28		Certificate- work has not been started req.
29		Geologist Report (Govt. approved Geologist).
30		Task Force report
31		Item wise details of works.
32		Certificate by user agency for complying the condition imposed in Manak Shartain
33		Certificate by user agency for complying the condition imposed in geologist report/Task force recommendation in hill areas (excluding drinking water)
34		No historical/monumental or religious place will be effected certificate req. (by DM/DFO)
35		Undertaking regarding no animal will be effected adversely by the project.
36		Undertaking to provide alternative fuel wood, kerosene or LPG to labours involved in project.
37		Benefited villages/Families/Population Certificate.
38		NPV calculation certificate as per Hon'ble Supreme court /MoEF orders by DFO
39		Undertaking of payment of NPV, if Hon'ble Supreme Court increases the rates of NPV (by user agency).
40		Cost of the forest land and lease rent certificate by DM.
41		Certificate of Lease period by user agency
42		Demarcation of land to be diverted
43		Undertaking of user agency

Report Part 1


		to bear the cost for demarcation work
44		Non-availability of non-forest land for compensatory afforestation certificate by Chief secretary
45		Check list/Fact sheet
46		As per instruction objection removed
47		Joint Inspection report
48		EDS 06.06.2017


Print page


[Signature]
अधिसारी अधिवक्ता,
राज्यीय समिति, लो. नि. वि.
अयोध्या.


स्वयंसेवा निरीक्षण रिपोर्ट

आप दिनांक 29.08.2017 को जनपद झुंझार के कार्यवाही कार्यालय से की जाए की लोकी लक गीटर मार्ग लक गीटर की स्वयंसेवा निरीक्षण किया गया। स्वयंसेवा निरीक्षण के समय कार्यवाही की टोकर से डी ड्यूबेण्डु जोशी जनपद झुंझार स्थित स्वयंसेवा कार्यालय झुंझार, राजस्व विभाग की टोकर से प्रीमती देवा कथा राजस्व डायरी प्रकृत तमगडा न फलतावन, विभाग की टोकर से डी गोपबन सिंह मरठल कनिष्ठ डायरी प्रकृत डायरी द्वार स्वयंसेवा निरीक्षण से समाप्त किया गया। स्वयंसेवा निरीक्षण में यह पाया गया कि निम्न स्थान से यह गीटर मार्ग प्रारम्भ हो रहा है नर गामनाथिगे का पैदल मार्ग है। लक गीटर मार्ग राजस्व डायरी प्रकृत डी ड्यूबेण्डु के पैदल मार्ग के रूप में कार्य है इस पैदल मार्ग की चौड़ाई लगभग 6-8 मीटर है।


 29/8/17
 जनपद झुंझार
 निरीक्षण अधिकारी
 जनपद झुंझार


 राजस्व विभाग
 डायरी प्रकृत
 29/8/17


 29/8/17
 डी ड्यूबेण्डु
 जनपद झुंझार


 डी ड्यूबेण्डु
 जनपद झुंझार


 अधिकारी
 राजस्व विभाग,
 जनपद झुंझार