



कार्यालय प्रभागीय वनाधिकारी, चकराता वन प्रभाग, चकराता।

पत्रांक- 1535/ 12-1 दिनांक, चकराता 03 नवम्बर 2016

सेवा में,

वन संरक्षक,
यमुना वृत्त, उत्तराखण्ड,
देहरादून

विषय:- जनपद-देहरादून में विसोगीलानी से उटैल होते हुये थैना मन्दिर होकर काहा-नेहरा-पुनाह मोटर मार्ग का निर्माण (किमी 0 1 से 5 तक)। लम्बाई 4.700 किमी 0 के निर्माण हेतु वॉछित वन भूमि 2.065 है 0) हस्तान्तरण प्रस्ताव।

संदर्भ :- 1-प्रस्ताव संख्या-FP/UK/ROAD/11427/2015
2-आपका पत्रांक-2566/12-1(1) दि० 21.04.2016

महोदय,

उपरोक्त संदर्भित पत्र के क्रम में अवगत कराना है कि अधिशासी अभियन्ता, अस्थाई खण्ड, लो०नि०वि०, सहिया का पत्रांक-1342/6सी दि० 29.07.2016 द्वारा उनके स्तर से प्राप्त प्रत्युत्तर को इस कार्यालय में ऑनलाईन दि० 21.10.2016 को प्राप्त हुआ, विषयगत प्रस्ताव में लगाई गई आपत्तियों का निराकरण कर ऑनलाईन आख्या निम्नानुसार है -

S.N	आपत्ति	निराकरण
1	Short narrative of the project does not give adequate inform on in part i.	Detail narrative of the project has been filled.
2	Total period for which forest land to be diverted in not mentined in Part-i.	Filled
3	Authority letter is not uploaded for applicant in part I It is issued in favour of V.D Bhatt A.E.	Uploaded
4	The GPS coordinate marked digitally on GIS software generated georenced map for the area proposed for diversion in 20.0-300m distance and each turn of the proposed raod and be uploaded in the designated place in Part I.	Attached
5	GPS Coordinate marked digitally on georenced map for every corner of land proposed for CA is not provided. it should be uploaded in the designated place in Part I.	Attached
6	In The map uploaded in part i,ft is seen the presence of another alignment marked in blue color and described as another proposed alignment, bat no betails has been provided in the column of B,B-1 in part i regarding the status of the proposal pertaining to this proposal.	It is another proposed road sanctioned mahasu devta to thaina link motor road the status NPV is submitted in final Approval ,G.O Attached.
7	The state Govt may clarifon that way the state Govt don't preperad a consolidated proposal for the proposed road because in genral the Govt of India does not consider the piece meal proposal.	There are two seperate road announced under CM Ghosna and the proposed are separately made by deptt.




dfo_chakrata_uta@yahoo.co.in
टैली, फ़ैक्स नं०-01360-275078

8	There are two numbers of patches are marked for CA but in part I, the detail is provided for only one patch The state Govt _may provide separate detail for individual patch in the designated column in part-I.	The Details of two patches separately filled utail 3.475 ha thaina 0.385 ha.
9	Copy of of ownership proof MOU signed between User agency and sent owner and copy of non encumbrance certificate regarding area proposed for CA is not uploaded in the designated place of part-I.	Attached as per instructions.
10	stipulation is not commensurate with the land diverted in both of the districts need clarification and necessary correction.	It will done after principle Approval.
11	Approximate distance of area proposed to be diverted from boundary is not provided in part II.	Approximate distance 04 Kms. from reserve forest boundary of area proposed.
12	Part-I, II, III, IV and V which is provided in online web portal proposal in not enclosed with the hard copy.	Part-II attached.

अतः उपरोक्त प्रस्ताव में लगाई गई आपत्तियों का निराकरण कर निराकरण आख्या बिन्दुवार ऑनलाईन आपकी सेवा में आवश्यक कार्यवाही हेतु प्रेषित की जा रही है।

संलग्नक :- उपरोक्तानुसार


(डा० दिवाकर सिन्हा)
प्रभागीय वनाधिकारी,
चक्राता वन प्रभाग, चकराता

o/c

PART-II

(To be filled by the concerned Deputy Conservator of Forest)

State Serial No. of proposal : UK-0355/2015

1. Location of the project/Scheme : Uttarakhand

- (i) State / Union Territory : Uttarakhand
(ii) District : Dehradun
(iii) Forest Division : Chakrata
(iv) Area of forest land proposed for diversion (In ha.) : 2.065
(v) Category : Road

2. Legal status of forest land proposed for diversion :

S. No.	Division	Forest Land(ha.)	Legal Status
1	Chakrata	0.315	Civil Soyam land
2	Chakrata	1.75	Others (pl. specify)

Division 1. : Chakrata

3. District wise area to be diverted in the division :

S. No.	District	Area(ha.)
1	Dehradun	2.065

4. Details of Vegetation available in the forest land proposed for diversion :

(i) Density of vegetation

S. No.	Area(in ha.)	Density	Eco-Class
1	2.065	0.1	Eco 5

(ii) Species-wise local/scientific names and girth-wise enumeration of trees at FRL :

S. No.	Scientific Name	Local Name	(31-60)cm.	(61-90)cm.	(91-120)cm.	(121-150)cm.	(>150)cm.
1	Grewia optova	Bhimal	7	1			
2	Misc. Species	Dudhala			1		
3	Ficus roxburghii	Timla		1			
4	Celtis australis	Khadik	3	2			
5	Albzzia Spp.	Sirus (Black)	2				
6	Boehmeria rugulosa	Ginhi		1			
7	Misc. Species	Kachnar			1		

5. Working plan prescription for the forest land proposed for diversion : Civil Land Only (This area does not covered under the working Plan)

6. Brief note on vulnerability of the forest area to erosion : The area is geologically suitable as per the repor

7. Approximate distance of the proposed site for diversion from boundary of forest(in km.) : 04

8. Significance of the forest land proposed for diversion from wildlife point of view :

- (i). Details of wildlife present in and around the forest land proposed for diversion : leopard, kakar, bear etc.
- (ii). Whether forms part of national park, wildlife sanctuary, biosphere reserve, tiger reserve, elephant corridor, wildlife migration corridor etc. : No
- (iii). Whether the forest land proposed for diversion is located within eco-sensitive zone(ESZ) of the Protected Area notified under Wildlife(Protection) Act, 1972 (Note: In case, ESZ of a Protected Area is not notified, then, 10kms distance from boundary of the Protected Area should be treated as ESZ): No
- (iv). Whether any national park, wildlife sanctuary, biosphere reserve, tiger reserve, elephant corridor, wildlife migration corridor etc., is located within 1 Km. from boundary of the forest land proposed for diversion : No

(v). Whether any rare/endangered/unique species of flora and fauna found in the area : No

9. Details of any protected archaeological/heritage site/defence establishment or any other important monument located in the area, if any :

(i). Whether any protected archaeological/heritage site/defence establishment or any other important monument is located in the area : No

10. Comment as to the reasonability of the extent of the forest land proposed for diversion :

(i). Whether the requirement of forest land as proposed by the user agency is unavoidable and bare minimum for the project : Yes

11. Details of violation(s), if any ,committed :

(i). Whether any work in violation of the Act or guidelines issued under the Act has been carried out : No

12. Whether work in violation is still in progres(Yes/No) : No Data

13. Details of compensatory afforestation scheme :

(i). Patch Wise Details

Patch Wise Details						
S.no	District Name	Village	Area(in ha.)	khasra	KML file	Present Owner file
1	Dehradun	Utail	3.745	20		
2	Dehradun	Thaina	0.385	85		

(ii). Upload a scanned copy of the Geo-referenced map of the forest land proposed for C.A. prepared by using DGPS or Total Station:

(iii). Upload a copy of Survey of India Toposheet indicating boundary of forest land proposed for C.A:

(iv). Total Financial Outlay for C.A: 5.824

(v). Whether the land identified by User Agency is suitable for CA and from managementpoint of view?: Yes

(vi). Copy of certificate regarding suitability of land identified for CA and from management point of view:

(vii). Copy of detailed CA scheme including species to be planted,implementing agency,time schedule,cost structure etc.:

Additional information Details :

S. No.	Documents	Remarks
	NIL	

14. District Profile :

S.no	District Name	Geographical area of the district (in ha.)	Forest area of the district (in ha.)	Total forest area diverted since 1980 (in ha.)	No. of Approved Cases	Forest Land including penal C.A. (in ha.)	Progress of compensatory afforestation as on(date)	A) Forest land (in ha.)	B) Non-forest land (in ha.)
1	Dehradun	308800	211691	518.99	180	842.649	31/07/2015	112.44	730.209



15. Site inspection report of the DFO/CCF/Nodal Officer highlighting important facts pertaining to the forest land :

Division Name	Circle	Site inspected By	Whether site inspected	No. of times site visited	Site inspection report	Date of visit
Chakrata	Yamuna	DFO	Yes	One		19/05/2015
	Yamuna	CF	No		No Data	

(Specific recommendation of the DFO/CCF/Nodal Officer with(Part II,III & Part IV))

16. Specific recommendation of the DFO/CCF/Nodal Officer for acceptance or otherwise of the proposal with reason :

Division	Circle	Recommendation By	Recommendation	Reason	Letter	Whether CF agreed
Chakrata	Yamuna	DFO	Recommended	This will help the villagers for their socio economic development as well as		


				forest department in forest fire management for sustainable development.		
	Yamuna	CF	Recommended	this road will provide transportation to facilities to villagers and also their daily need goods villagers will get connectivity to main road.		Yes
		Nodal Officer	Recommended	as per file attached		

Specific recommendation of the State Government(Part V)

17. Specific recommendation of the State Government for acceptance or otherwise of the proposal with reason (Part V) :

State	Recommendation By	Recommendation	Recommendation Date	Remarks	Signing Authority	Notification	Recommendation Letter
Uttarakhand	State Secretary	Recommended	17/03/2016		State Govt. Officer	No Data	

Print page


 प्रभागीय वनाधिकारी
 चक्राता वन प्रभाग
 चक्राता (देहरादून)

कार्यालय अधिशासी अभियन्ता,
अ०ख०, लो०नि०वि०, सहिया

दिनांक 29/07/2016

पत्रांक 1342/6सी०

सेवा में,

प्रभागीय वनाधिकारी

चकराता वन प्रभाग चकराता

विषय:-

जनपद देहरादून में विसोगीलानी से उटैल होते हुये थैना मन्दिर होकर काहा -नैहरा-पुनाहा मोटर मार्ग का निर्माण कि०मी० 1 से 5 तक। लम्बाई 4.700 कि०मी० के निर्माण हेतु वांछित वन भूमि 2.065 हेक्टर)

संदर्भ:-

आपका पत्रांक 2566/12-1 (1) दिनांक देहरादून 21 अप्रैल 2016

महोदय

उपरोक्त विषयक सदरभित पत्र के द्वारा लगाई गई आपत्तियों का बिन्दुवार निराकरण कर आपको अग्रिम आवश्यक कार्यवाही हेतु प्रेषित है-

आपत्ति	निराकरण
1-Short narrative of the project does not give adequate information in part I	Detail narrative of the project has been filled
2- Total period for which forest land to be diverted in not mentined in Part-I	Filled
3-Authority letter is not uploaded for applicant in part I It is issued in favour of V.D Bhatt A.E	Uploaded
4-The GPS coordinate marked digitally on GIS software generated georefrnced map for the area proposed for diversion in 200-300m distance and each turn of the proposed raod and be uploaded in the designated place in Part I	Attached
5-GPS Coordinate marked digitally on georefrnced map for every corner of land proposed for CA is not provided. It should be uploaded in the designated place in Part I	Attached
6- In The map uploaded in part I,It is seen the presence of another alignment marked in blue color and described as another proposed alignment,bat no betails has been provided in the column of B,B-1 in part I regarding the status of the proposal pertaining to this proposal	It is another proposed road sanctioned mahasu devta to thaina link motor road the status NPV is submitted in final Approval ,G.O Attached
7-the state Govt may clarifon that way the state Govt don't preperad a consolidated proposal for the proposed road because in genral the Govt of india does not consider the piece meal proposal I	There are two scperate road announced under CM Ghosna and the proposed are seperately made by deptt.
8-There are two numbers of patches are marked for CA but in part I ,the detail is provided for only one patch The state Govt may provide separate detail for individual patch in the	The Details of two patches seperately filled utail 3.475 ha thaina 0.385 ha

designated column in part I.	
9-Copy of ow Proof MOU signed between User agency and the present owner and copy of non encumbrance certificate regarding area proposed for CA is not uploaded in the designated place of Parte I	Attached as per instructions
10- CA stipulation is not commensurate with the land diverted in both of the districts need clarification and necessary correction	It will done after principle Approval
11-Approximate distance of area proposed to be diverted from forest boundary is not provided in part II	To be filled By D.F.O
12-Part I, II, III, IV and V which is provided in online web portal for the proposal in not enclosed with the hard copy.	Part I attached

सम्बन्धित आयुक्तियों को निराकरण करते हुये संगत दस्तावेज संलग्न कर किन्तु सं-1 12 तक अग्रिम आवश्यक कार्यवाही हेतु प्रेषित किये जा रहे है।

संलग्नक:- उपरोक्तानुसारं



अधिशाली अभियन्ता,
अ०ख०, लो०नि०वि०
सहिया

पत्रांक /

प्रतिलिपि:-

अपर वन संरक्षक एवं नोडल अधिकारी वन संरक्षण भूमि सर्वेक्षण निदेशालय, इन्दिरानगर फारेस्ट कालोनी, देहरादून को सूचनार्थ प्रेषित।

दिनांक


अधिशाली अभियन्ता,
अ०ख०, लो०नि०वि०,
सहिया