



कार्यालय : प्रधान मुख्य वन संरक्षक-सह-कार्यकारी निदेशक,
बंजर भूमि विकास बोर्ड, झारखंड, राँची।

वन भवन, डोरण्डा, राँची, झारखंड, पिन-834002, Email : pccf-ednodal@gov.in

पत्रांक :- 430

दिनांक :- 03.5.2024

सेवा में,

प्रधान सचिव,
वन, पर्यावरण, एवं जलवायु परिवर्तन विभाग,
झारखण्ड सरकार राँची।

विषय :-

Proposal seeking prior approval of the Central Government under Section 2 of the Van (Sanrakshan Evam Samvardhan) Adhiniyam, 1980 for the non-forest use of 455.1108 ha of forest land for Pachwara South Coal Block project in favour of M/S Neyveli Uttar Pradesh Power Limited (NUPPL) District Dumka, Jharkhand (Online no.- P/JH/MIN/59823/2020) regarding .

प्रसंग :-

1. भारत सरकार, पर्यावरण, वन एवं जलवायु परिवर्तन मंत्रालय, नई दिल्ली का पत्रांक 8-37/2022-FC दिनांक 08.03.2024
2. क्षेत्रीय मुख्य वन संरक्षक, संथाल परगना, दुमका का पत्रांक 430 दिनांक 30.03.2024 एवं 570 दिनांक 26.04.2024

महाशय,

उपर्युक्त विषयक प्रासंगिक पत्र के संदर्भ में सादर सूचित करना है कि पचवाड़ा साउथ कोल ब्लॉक परियोजना हेतु 455.1108 हे० अधिसूचित वनभूमि अपयोजन प्रस्ताव में भारत सरकार, पर्यावरण, वन एवं जलवायु परिवर्तन मंत्रालय, नई दिल्ली के प्रासंगिक पत्र-1 द्वारा पाँच बिन्दुओं पर पृच्छा की गयी, जिसका निराकरण प्रतिवेदन क्षेत्रीय मुख्य वन संरक्षक, संथाल परगना, दुमका के पत्रांक 430 दिनांक 30.03.2024 एवं 570 दिनांक 26.04.2024 (छायाप्रति संलग्न) द्वारा प्राप्त हुआ है।

क्षेत्रीय मुख्य वन संरक्षक, संथाल परगना, दुमका के प्रतिवेदानुसार निराकरण निम्नवत् प्रतिवेदित है :-

S. No.	Observation	Compliance Report
i	The State Government has submitted a revised part of mining plan, which is not in conformity with the purpose wise break-up as proposed in the proposal. Therefore, the State Govt. shall ensure that the land use plan in the revised mining plan is in conformity with the area proposed for diversion. Moreover, the State Government has not submitted copy of revised mining plan which needs submission.	The user agency has submitted that the Mining Plan including Mine Closure Plan was prepared in the year 2020 where Land schedule utilized was certified by the revenue department. Later on during the scrutiny of the Forest Diversion Proposal, involvement of Forest Land was found more and accordingly the FC proposal was modified. The issues has been addressed through Minor Revision of the Mining Plan as per the provision of the Ministry of Coal's Guideline (Pt. No. 1.3B) (Annexure-IA) for preparation of Mining Plan and Mine Closure Plan. The revised Mining Plan including Mine Closure Plan is furnished as Annexure-IB .
ii	The State Government has informed that infrastructure area comprising 10.313 ha is now relocated in the backfilled area where the nature of land is non forest. However, as per revised part of mining plan, backfilled area proposed over 371.76 ha. is forest land which is contradictory and need clarification.	The User Agency has submitted that the whole of the project area of Pachwara South Coal Mine is coal bearing. The mine has been designed in such a way that it doesn't involve any additional land outside the allotted Geological Block boundary for Dumping and Infrastructure laying. The infrastructure area shown in the approved mining plan is actually above the backfilled (back filled after extraction of coal) area whose nature of land is forest. However, addressing to the observation of Forest Advisory Committee (FAC) held on 20.10.2023, the same infrastructure area comprising 10.313 ha is now relocated in

S. No.	Observation	Compliance Report
		the back filled area where the nature of land is non forest. Necessary corrections has been addressed in the proposal in accordance with the Revised (Minor Revision) Mining Plan including Mine Closure Plan. Infrastructure plan as per earlier approved Mining Plan and as per the Revised (Minor Revision) Mining Plan including Mine Closure Plan is attached as Annexure-II .
iii	The State Government has not furnished KML file showing the proposed route for transportation of the coal. The same need to be furnished.	The User Agency has submitted that Coal Transportation from Pachwara South Coal Mine involves road transportation through existing road along the northern bank of Bansloi river upto Amrapara and thereafter upto Kurwa Siding (Dumka) where dedicated siding for Pachwara South Coal Mine is being constructed. The route of coal transportation is showing in Annexure-III and the KML file has been attached in CD format .
iv	The State Government has not furnished KML file for the revised CA site identified for CA. The same need to be furnished.	DFO Dumka has submitted that the relevant KML file of CA land was submitted earlier. The same relevant KML file is attached in CD format. Annexure-IV (Topo sheet & Cadastal Map)
v	The State Govt. has still not submitted the KML file indicating the different components of the project including those proposed to be taken on non-forest land which needs submission.	The KML file indicating the different components of the project including those proposed to be taken on on-forest land was submitted on 15.12.2023. The same KML file is attached in CD Format.

उपरोक्त पृच्छा संख्या-2 का निराकरण अपूर्ण रहने के कारण इस कार्यालय के पत्रांक 341 दिनांक 12.04.2024 द्वारा Backfilling Purpose हेतु कितना एरिया वनभूमि में तथा कितना गैर वनभूमि में प्रस्तावित किया गया है, इसकी सूचना क्षेत्रीय मुख्य वन संरक्षक, दुमका से माँगा गया, जिसका निराकरण प्रतिवेदन उनके कार्यालय पत्रांक 570 दिनांक 26.04.2024 (छायाप्रति संलग्न) द्वारा प्राप्त हुआ है।

निराकरण निम्नवत् प्रतिवेदित है :-

क्र० सं०	पृच्छा	प्रयोक्ता अभिकरण से प्राप्त निराकरण प्रतिवेदन																								
1	2	3																								
1	Backfilling Purpose हेतु कितना एरिया वनभूमि में तथा कितना गैर वनभूमि में प्रस्तावित किया गया है, इसकी सूचना अपूर्ण है।	<p>प्रयोक्ता अभिकरण द्वारा Backfilling Purpose के लिये वनभूमि एवं गैर वनभूमि में प्रस्तावित एरिया संबंधित प्रतिवेदन/सूचना समर्पित किया गया है, जो निम्नवत् है :-</p> <table border="1"> <thead> <tr> <th></th> <th>Forest land (Ha.)</th> <th>Non forest land (Ha.)</th> <th>Total (Ha.)</th> </tr> </thead> <tbody> <tr> <td>Leasehold Area</td> <td>455.1108</td> <td>259.744</td> <td>714.8548</td> </tr> <tr> <td>Quarriable Area</td> <td>447.3308</td> <td>196.4292</td> <td>643.76</td> </tr> <tr> <td>Backfilled Area (to be reclaimed)</td> <td>371.76</td> <td>151.86</td> <td>523.62</td> </tr> <tr> <td>Excavated Void (to be converted into waterbody)</td> <td>75.23</td> <td>44.91</td> <td>120.14</td> </tr> <tr> <td>Safety Zone</td> <td>7.78</td> <td>3.06</td> <td>10.84</td> </tr> </tbody> </table> <p>The user agency has also submitted that the whole of the project area of Pachwara South Coal Mine is coal bearing. The mine has been designed in such a way that it</p>		Forest land (Ha.)	Non forest land (Ha.)	Total (Ha.)	Leasehold Area	455.1108	259.744	714.8548	Quarriable Area	447.3308	196.4292	643.76	Backfilled Area (to be reclaimed)	371.76	151.86	523.62	Excavated Void (to be converted into waterbody)	75.23	44.91	120.14	Safety Zone	7.78	3.06	10.84
	Forest land (Ha.)	Non forest land (Ha.)	Total (Ha.)																							
Leasehold Area	455.1108	259.744	714.8548																							
Quarriable Area	447.3308	196.4292	643.76																							
Backfilled Area (to be reclaimed)	371.76	151.86	523.62																							
Excavated Void (to be converted into waterbody)	75.23	44.91	120.14																							
Safety Zone	7.78	3.06	10.84																							


क्र० सं०	पृच्छा	प्रयोक्ता अभिकरण से प्राप्त निराकरण प्रतिवेदन
		doesn't involve any additional land outside the allotted Geological Block boundary for Dumping & Infrastructure laying and there is no infrastructure proposed over the forest land as per the approved Revised Mining and Mine Closure Plan.

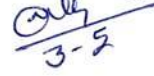
अतः विषयगत वनभूमि अपयोजन प्रस्ताव में प्राप्त निराकरण प्रतिवेदन की तीन-तीन प्रतियाँ इस पत्र के साथ संलग्न कर अग्रतर कार्रवाई हेतु भेजी जा रही है।

संचिका में प्रधान मुख्य वन संरक्षक (HoFF), झारखण्ड का अनुमोदन प्राप्त है।

अनु०:—यथोक्त। (तीन-तीन प्रतियों में)

विश्वासभाजन,


03/05/24
प्रधान मुख्य वन संरक्षक-सह-कार्यकारी निदेशक,
बंजर भूमि विकास बोर्ड, झारखण्ड, राँची।


3-2

कार्यालय : क्षेत्रीय मुख्य वन संरक्षक,
संथाल परगना, दुमका।

संयुक्त वन भवन, खूँटाबाँध, दुमका- 814101
E-mail- rccf-dumka@gov.in Mob. No-9006773165

पत्रांक- 570दुमका, / दिनांक 26 / 04 / 2024

सेवा में,

प्रधान मुख्य वन संरक्षक-सह-कार्यकारी निर्देशक,
बंजर भूमि विकास बोर्ड, झारखण्ड, राँची।

विषय :-

Proposal seeking prior approval of the Central under section 2 of the Van (Sanrakshan Evam Samvardhan) Adhiniyam, 1980 for non-forestry use of 455.1108 ha of forest land for Pachwara South Coal Block project in favour of M/S Neyveli Uttar Pradesh Power Limited (NUPPL) District-Dumka, Jharkhand (Online No. P/JH/MIN/59823/2020-reg.

प्रसंग :-

भवदीय पत्रांक-341 दिनांक-12.04.2024

महाशय,

उपर्युक्त विषय के संबंध में सादर सूचित करना है कि भवदीय के प्रासंगिक पत्र से पृच्छित बिन्दु का निराकरण प्रतिवेदन प्रयोक्ता अभिकरण M/s Neyveli Uttar Pradesh Power Limited (NUPPL) द्वारा दिनांक-24.04.2024 को समर्पित किया गया है, जो वन प्रमंडल पदाधिकारी, दुमका वन प्रमंडल के पत्रांक-986 दिनांक-25.04.2024 एवं वन संरक्षक, प्रादेशिक अंचल, दुमका के ज्ञापांक-312 दिनांक-26.04.2024 (छायाप्रति संलग्न) से इस कार्यालय को प्राप्त हुआ है। प्राप्त निराकरण प्रतिवेदन निम्नवत् है :-

क्र0	पृच्छित बिन्दु	प्रयोक्ता अभिकरण से प्राप्त निराकरण प्रतिवेदन																								
1	2	3																								
1	Backfilling Purpose हेतु कितना एरिया वनभूमि में तथा कितना गैर वनभूमि में प्रस्तावित किया गया है, इसकी सूचना अस्पष्ट एवं अपूर्ण है।	<p>प्रयोक्ता अभिकरण द्वारा Backfilling Purpose के लिए वनभूमि एवं गैर वनभूमि में प्रस्तावित एरिया संबंधित प्रतिवेदन/सूचना समर्पित किया गया है, जो निम्नवत् है :-</p> <table border="1"><thead><tr><th></th><th>Forest Land (Ha.)</th><th>Non-Forest Land (Ha.)</th><th>Total (Ha.)</th></tr></thead><tbody><tr><td>Leasehold Area</td><td>455.1108</td><td>259.744</td><td>714.8548</td></tr><tr><td>Quarriable Area</td><td>447.3308</td><td>196.4292</td><td>643.76</td></tr><tr><td>Backfilled Area (to be reclaimed)</td><td>371.76</td><td>151.86</td><td>523.62</td></tr><tr><td>Excavated Void (to be converted into waterbody)</td><td>75.23</td><td>44.91</td><td>120.14</td></tr><tr><td>Safety Zone</td><td>7.78</td><td>3.06</td><td>10.84</td></tr></tbody></table> <p>The user agency has also submitted that the whole of the project area of Pachwara South Coal Mine is coal bearing. The mine has been designed in such a way that it doesn't involve any additional land outside the allotted Geological Block boundary for Dumping & Infrastructure laying and there is no infrastructure proposed over the forest land as per the approved Revised Mining and Mine Closure Plan.</p>		Forest Land (Ha.)	Non-Forest Land (Ha.)	Total (Ha.)	Leasehold Area	455.1108	259.744	714.8548	Quarriable Area	447.3308	196.4292	643.76	Backfilled Area (to be reclaimed)	371.76	151.86	523.62	Excavated Void (to be converted into waterbody)	75.23	44.91	120.14	Safety Zone	7.78	3.06	10.84
	Forest Land (Ha.)	Non-Forest Land (Ha.)	Total (Ha.)																							
Leasehold Area	455.1108	259.744	714.8548																							
Quarriable Area	447.3308	196.4292	643.76																							
Backfilled Area (to be reclaimed)	371.76	151.86	523.62																							
Excavated Void (to be converted into waterbody)	75.23	44.91	120.14																							
Safety Zone	7.78	3.06	10.84																							

वन प्रमंडल पदाधिकारी, दुमका वन प्रमंडल से प्राप्त निराकरण प्रतिवेदन की 5 प्रतियाँ अनुलग्नको सहित इस पत्र के साथ संलग्न अग्रत्तर आवश्यक कार्रवाई हेतु समर्पित की जा रही है।

अनु0-यथोक्त।

Jharkhand

आपका विश्वासी
26/4/2024
क्षेत्रीय मुख्य वन संरक्षक,
संथाल परगना, दुमका।



कार्यालय : वन संरक्षक, प्रादेशिक अंचल, दुमका।

संयुक्त वन भवन, खूंटाबांध, दुमका-814101

Mob: -9006773165

Email -cf-dumka@gov.in

52

पत्रांक-

,दिनांक- / /2024

सेवा में,

प्रधान मुख्य वन संरक्षक
-सह-कार्यकारी निर्देशक,
बंजर भूमि विकास बोर्ड,
झारखण्ड, राँची।

विषय :-

Proposal seeking prior approval of the Central under section 2 of the Van (Sanrakshan Evam Samvardhan) Adhiniyam, 1980 for non-forestry use of 455.1108 ha of forest land for Pachwara South Coal Block project in favour of M/S Neyveli Uttar Pradesh Power Limited (NUPPL) District-Dumka, Jharkhand (Online No.P/JH/MIN/59823/2020-reg.

प्रसंग :-

भवदीय ज्ञापांक-341 दिनांक-12.04.2024

महाशय,

उपर्युक्त विषय के संबंध में सादर सूचित करना है कि भवदीय के प्रासंगिक पत्र से पृच्छित बिन्दु का निराकरण प्रतिवेदन प्रयोक्ता अभिकरण M/s Neyveli Uttar Pradesh Power Limited (NUPPL) द्वारा दिनांक-24.04.2024 को समर्पित किया गया है, जो वन प्रमंडल पदाधिकारी, दुमका वन प्रमंडल के पत्रांक-986 दिनांक-25.04.2024 से इस कार्यालय को प्राप्त है। प्राप्त निराकरण प्रतिवेदन निम्नवत् है :-

क्र0	पृच्छित बिन्दु	प्रयोक्ता अभिकरण से प्राप्त निराकरण प्रतिवेदन																								
1	2	3																								
1	Backfilling Purpose हेतु कितना एरिया वनभूमि में तथा कितना गैर वनभूमि में प्रस्तावित किया गया है, इसकी सूचना अस्पष्ट एवं अपूर्ण है।	<p>प्रयोक्ता अभिकरण द्वारा Backfilling Purpose के लिए वनभूमि एवं गैर वनभूमि में प्रस्तावित एरिया संबंधित प्रतिवेदन/सूचना समर्पित किया गया है, जो निम्नवत् है :-</p> <table border="1"> <thead> <tr> <th></th> <th>Forest Land (Ha.)</th> <th>Non-Forest Land (Ha.)</th> <th>Total (Ha.)</th> </tr> </thead> <tbody> <tr> <td>Leasehold Area</td> <td>455.1108</td> <td>259.744</td> <td>714.8548</td> </tr> <tr> <td>Quarriable Area</td> <td>447.3308</td> <td>196.4292</td> <td>643.76</td> </tr> <tr> <td>Backfilled Area (to be reclaimed)</td> <td>371.76</td> <td>151.86</td> <td>523.62</td> </tr> <tr> <td>Excavated Void (to be converted into waterbody)</td> <td>75.23</td> <td>44.91</td> <td>120.14</td> </tr> <tr> <td>Safety Zone</td> <td>7.78</td> <td>3.06</td> <td>10.84</td> </tr> </tbody> </table> <p>The user agency has also submitted that the whole of the project area of Pachwara South Coal Mine is coal bearing. The mine has been designed in such a way that it doesn't involve any additional land outside the allotted Geological Block boundary for Dumping & Infrastructure laying and there is no infrastructure proposed over the forest land as per the approved Revised Mining and Mine Closure Plan.</p>		Forest Land (Ha.)	Non-Forest Land (Ha.)	Total (Ha.)	Leasehold Area	455.1108	259.744	714.8548	Quarriable Area	447.3308	196.4292	643.76	Backfilled Area (to be reclaimed)	371.76	151.86	523.62	Excavated Void (to be converted into waterbody)	75.23	44.91	120.14	Safety Zone	7.78	3.06	10.84
	Forest Land (Ha.)	Non-Forest Land (Ha.)	Total (Ha.)																							
Leasehold Area	455.1108	259.744	714.8548																							
Quarriable Area	447.3308	196.4292	643.76																							
Backfilled Area (to be reclaimed)	371.76	151.86	523.62																							
Excavated Void (to be converted into waterbody)	75.23	44.91	120.14																							
Safety Zone	7.78	3.06	10.84																							

वन प्रमंडल पदाधिकारी, दुमका वन प्रमंडल से प्राप्त निराकरण प्रतिवेदन की प्रति इस पत्र के साथ संलग्न अग्रत्तर आवश्यक कार्रवाई हेतु समर्पित की जा रही है।

अनु0-यथोक्त।

आपका विश्वासी

ह0/-

वन संरक्षक,

प्रादेशिक अंचल, दुमका।

ज्ञापांक-312

/दिनांक-26/4/2024/

प्रतिलिपि :-क्षेत्रीय मुख्य वन संरक्षक, संथाल परगना, दुमका को वन

प्रमंडल पदाधिकारी, दुमका वन प्रमंडल से प्राप्त निराकरण प्रतिवेदन की 06 (छः) प्रतियाँ इस पत्र के साथ संलग्न अग्रत्तर आवश्यक कार्रवाई हेतु समर्पित की जा रही है।

वन संरक्षक,

प्रादेशिक अंचल, दुमका।



कार्यालय: वन प्रमंडल पदाधिकारी,
दुमका वन प्रमंडल, दुमका।



Court Compound, Dumka-814101

E-mail- dfo-dumka@gov.in/dfodumka@gmail.com

पत्रांक-.....१८६..... दिनांक-.....२५-५-२५.....

सेवा में,

वन संरक्षक,
प्रादेशिक अंचल, दुमका।

विषय :- Proposal seeking prior approval of the Centra Government under Section 2 of the Van (Sanrakshan Evam Samvardhan) Adhiniyam, 1980 for non-forestry use of 455.1108 ha of forest land for Pachwara South Coal Block project in favour of M/S Neyveli Uttar Pradesh Power Limited (NUPPL) District-Dumka. Jharkhand (Online no.- P/JH/MIN/59823/2020-reg.

प्रसंग :- प्रधान मुख्य वन संरक्षक-सह-कार्यकारी निदेशक, बंजर भूमि विकास बोर्ड, झारखण्ड, राँची का कार्यालय ज्ञापांक-341, दिनांक-12.04.2024 एवं आपका कार्यालय ज्ञापांक-303/दिनांक-18.04.2024

महाशय,

उपर्युक्त विषयक प्रसंग में सूचित करना है कि Proposal for the non-forest use of 455.1108 ha of forest land for Pachwara South Coal Block project in favour of M/S Neyveli Uttar Pradesh Power Limited for Pachwara South Opencast Mining Project में प्रधान मुख्य वन संरक्षक-सह-कार्यकारी निदेशक, बंजर भूमि विकास बोर्ड, झारखण्ड, राँची के प्रासंगिक पत्र में उल्लेखित आपत्ति का निराकरण प्रतिवेदन प्रयोक्ता अभिकरण -सह-Chief General Manager/Project Head, Pachwara South Coal Mine Project, NUPPL Dumka Jharkhand Vd. Lt. No.-NUPPL/PSCMP/CGM/FC/20-24/04/31, दिनांक-24.04.2024 द्वारा निराकरण प्रतिवेदन समर्पित किया गया है। निराकरण प्रतिवेदन में हस्ताक्षर कर 08 (आठ) प्रतियों में इस पत्र के साथ संलग्न कर आवश्यक अग्रतर कार्रवाई हेतु समर्पित की जा रही है।

अनु०-यथोक्त

आपका विश्वासी,

वन प्रमंडल पदाधिकारी,
दुमका वन प्रमंडल, दुमका।
25/5/24



कार्यालय : प्रधान मुख्य वन संरक्षक-सह-कार्यकारी निदेशक,
बंजर भूमि विकास बोर्ड, झारखंड, राँची।

वन भवन, डोरण्डा, राँची, झारखंड, पिन-834002, Email : pccf-ednodal@gov.in

पत्रांक :- 341

दिनांक :- 12/4/2024

सेवा में,

क्षेत्रीय मुख्य वन संरक्षक,
दुमका ।

विषय :-

Proposal seeking prior approval of the Central Government under Section 2 of the Van (Sanrakshan Evam Samvardhan) Adhiniyam, 1980 for non-forestry use of 455.1108 ha of forest land for Pachwara South Coal Block project in favour of M/S Neyveli Uttar Pradesh Power Limited (NUPPL) District-Dumka. Jharkhand (Online No.P/JH/MIN/59823/2020-reg.

प्रसंग :-

1. भारत सरकार, पर्यावरण, वन एवं जलवायु परिवर्तन मंत्रालय, नई दिल्ली का पत्रांक 8-37/2022-FC दिनांक 08.03.2024
2. क्षेत्रीय मुख्य वन संरक्षक, संथाल परगना, दुमका का पत्रांक 430 दिनांक 30.03.2024

महाशय,

उपर्युक्त विषयक संदर्भ में सूचित करना कि Proposal for the non-forestry use of 455.1108 ha of forest land for Pachwara South Coal Block project in favour of M/s Neyveli Uttar Pradesh Power Limited for Pachwara South Open Cast Mining Project में भारत सरकार, पर्यावरण, वन एवं जलवायु परिवर्तन मंत्रालय, नई दिल्ली के प्रासंगिक पत्र द्वारा की गयी पृच्छाओं का निराकरण प्रतिवेदन आपके कार्यालय पत्रांक 430 दिनांक 30.03.2024 द्वारा प्राप्त हुआ है। उक्त प्राप्त प्रतिवेदन के पृच्छा संख्या-2 के संदर्भ में Backfilling Purpose हेतु कितना एरिया वनभूमि में तथा कितना गैर वनभूमि में प्रस्तावित किया गया है, इसकी सूचना/निराकरण अस्पष्ट एवं अपूर्ण है।

अनुरोध है कि भारत सरकार के प्रासंगिक पत्र द्वारा की गयी पृच्छा संख्या-2 का पूर्ण अनुपालन शीघ्र उपलब्ध कराने की कृपा की जाय।

विश्वासभाजन,

ह0/-

प्रधान मुख्य वन संरक्षक-सह-कार्यकारी निदेशक,
बंजर भूमि विकास बोर्ड, झारखण्ड, राँची।

ज्ञापांक- 341

दिनांक- 12/4/2024

प्रतिलिपि :- वन संरक्षक, प्रादेशिक अंचल, दुमका/वन प्रमंडल पदाधिकारी, दुमका वन प्रमंडल, दुमका/मेसर्स नैयवेली उत्तर प्रदेश पावर लि0 को सूचनार्थ एवं आवश्यक कार्रवाई हेतु प्रेषित।

प्रधान मुख्य वन संरक्षक-सह-कार्यकारी निदेशक,
बंजर भूमि विकास बोर्ड, झारखण्ड, राँची।

12-4

ole

645

कार्यालय : क्षेत्रीय मुख्य वन संरक्षक,
संथाल परगना, दुमका।

संयुक्त वन भवन, खूँटाबाँध, दुमका- 814101
E-mail- rccf-dumka@gov.in /

पत्रांक- 430 दुमका, /दिनांक. 30 / 03 / 2024

सेवा में,

प्रधान मुख्य वन संरक्षक
-सह-
कार्यकारी निदेशक, बंजरभूमि विकास बोर्ड,
झारखण्ड, रांची।

विषय :-

Proposal seeking prior approval of the Central Government under Section 2 of the Van (Sanrakshan Evam Samvardhan) Adhiniyam, 1980 for non-forestry use of 455.1108 ha of forest land for Pachwara South Coal Block project in favour of M/S Neyveli Uttar Pradesh Power Limited (NUPPL) District-Dumka. Jharkhand (Online No.P/JH/MIN/59823/2020-reg.

प्रसंग :-
महाशय,

भवदीय ज्ञापांक 235 दिनांक 12.03.2024

उपर्युक्त विषयक प्रसंगाधीन पत्र के संबंध में सादर सूचित करना है कि Proposal for the non-forestry use of 455.1108 ha of forest land for Pachwara South Coal Block project in favour of M/S Neyveli Uttar Pradesh Power Limited for Pachwara Saurth Open Cast Mining Project में Government of India Ministry of Environment, Forest and Climate Change (Forest Conservation Division) New Delhi के पत्र संख्या 8-37/2022-FC दिनांक 08-09-2024 से 05 बिन्दुओं पर पृच्छा की गई है। पृच्छित बिन्दुओं पर निराकरण प्रतिवेदन वन संरक्षक, प्रादेशिक अंचल, दुमका के पत्रांक 233 दिनांक 28.03.2024 एवं वन प्रमंडल पदाधिकारी, दुमका वन प्रमंडल के पत्रांक 737 दिनांक 27.03.2024 से प्राप्त हुआ है। प्राप्त निराकरण प्रतिवेदन बिन्दुवार निम्नवत् है :-

S.No.	Observation	Compliance Report	Remarks
i	The State Government has submitted a revised part of mining plan, which is not in conformity with the purpose wise break-up as proposed in the proposal. Therefore, the State Govt. shall ensure that the land use plan in the revised mining plan is in conformity with the area proposed for diversion. Moreover, the State Government has not submitted copy of revised mining plan which needs submission.	The user agency has submitted that the Mining Plan including Mine Closure Plan was prepared in the year 2020 where Land schedule utilized was certified by the revenue department. Later on during the scrutiny of the Forest Diversion Proposal, involvement of Forest Land was found more and accordingly the FC proposal was modified. The issues has been addressed through Minor Revision of the Mining Plan as per the provision of the Ministry of Coal's Guideline (Pt. No. 1.3B) (Annexure-IA) for preparation of Mining Plan and Mine Closure Plan. The revised Mining Plan including Mine Closure Plan is furnished as Annexure-IB.	


12

ii	The State Government has informed that infrastructure area comprising 10.313 ha is now relocated in the backfilled area where the nature of land is non forest. However, as per revised part of mining plan, backfilled area proposed over 371.76 ha. is forest land which is contradictory and need clarification.	The User Agency has submitted that the whole of the project area of Pachwara South Coal Mine is coal bearing. The mine has been designed in such a way that it doesn't involve any additional land outside the allotted Geological Block boundary for Dumping and Infrastructure laying. The infrastructure area shown in the approved mining plan is actually above the backfilled (back filled after extraction of coal) area whose nature of land is forest. However, addressing to the observation of Forest Advisory Committee (FAC) held on 20.10.2023, the same infrastructure area comprising 10.313 ha is now relocated in the back filled area where the nature of land is non forest. Necessary corrections has been addressed in the proposal in accordance with the Revised (Minor Revision) Mining Plan including Mine Closure Plan. Infrastructure plan as per earlier approved Mining Plan and as per the Revised (Minor Revision) Mining Plan including Mine Closure Plan is attached as Annexure -II .	
iii	The State Government has not furnished KML file showing the proposed route for transportation of the coal. The same need to be furnished.	The User Agency has submitted that Coal Transportation from Pachwara South Coal Mine involves road transportation through existing road along the northern bank of Bansloi river upto Amrapara and thereafter upto Kurwa Siding (Dumka) where dedicated siding for Pachwara South Coal Mine is being constructed. The route of coal transportation is showing in Annexure-III and the KML file has been attached in CD format.	
iv	The State Government has not furnished KML file for the revised CA site identified for CA. The same need to be furnished.	DFO Dumka has submitted that the relevant KML file of CA land was submitted earlier. The same relevant KML file is attached in CD format. Annexure-IV (Topo sheet & Cadastal Map)	
v	The State Govt. has still not submitted the KML file indicating the different components of the project including those proposed to be taken on non-forest land which needs submission.	The KML file indicating the different components of the project including those proposed to be taken on on-forest land was submitted on 15.12.2023. The same KML file is attached in CD Format.	

वन प्रमंडल पदाधिकारी, दुमका वन प्रमंडल से प्राप्त निराकरण प्रतिवेदन की 05 (पांच) प्रतियां इस पत्र के साथ संलग्न अग्रतर आवश्यक कार्रवाई हेतु समर्पित की जा रही है।

अनु० : यथोक्त।

आपका विश्वासी


30/03/2024
क्षेत्रीय मुख्य वन संरक्षक,
संथाल परगना, दुमका।



कार्यालय : वन संरक्षक, प्रादेशिक अंचल, दुमका।

संयुक्त वन भवन, खूटाबांध, दुमका-814101
Mob: -9006773165 Email -cf-dumka@gov.in

पत्रांक- 233

दिनांक- 28/03/2024

सेवा में,

क्षेत्रीय मुख्य वन संरक्षक,
संथाल परगना, दुमका।

विषय :-

Proposal seeking prior approval of the Central Government under Section 2 of the Van (Sanrakshan Evam Samvardhan) Adhiniyam, 1980 for non-forestry use of 455.1108 ha of forest land for Pachwara South Coal Block project in favour of M/S Neyveli Uttar Pradesh Power Limited (NUPPL) District-Dumka. Jharkhand (Online No.P/JH/MIN/59823/2020-reg.

प्रसंग :-

प्रधान मुख्य वन संरक्षक-सह-कार्यकारी निदेशक, बंजरभूमि विकास बोर्ड, झारखण्ड रांची का ज्ञापांक 235 दिनांक 12.03.2024

महाशय,

उपर्युक्त विषयक प्रसंगाधीन पत्र के संबंध में सूचित करना है कि Proposal for the non-forestry use of 455.1108 ha of forest land for Pachwara South Coal Block project in favour of M/S Neyveli Uttar Pradesh Power Limited for Pachwara South Open Cast Mining Project में Government of India Ministry of Environment, Forest and Climate Change (Forest Conservation Division) New Delhi के पत्र संख्या 8-37/2022-FC दिनांक 08-09-2024 से 05 बिन्दुओं पर पृच्छा की गई है। पृच्छित बिन्दुओं पर निराकरण प्रतिवेदन वन प्रमंडल पदाधिकारी, दुमका वन प्रमंडल के पत्रांक 737 दिनांक 27.03.2024 से प्राप्त हुआ है, जो बिन्दुवार निम्नवत् है :-

S.No.	Observation	Compliance Report	Remarks
i	The State Government has submitted a revised part of mining plan, which is not in conformity with the purpose wise break-up as proposed in the proposal. Therefore, the State Govt. shall ensure that the land use plan in the revised mining plan is in conformity with the area proposed for diversion. Moreover, the State Government has not submitted copy of revised mining plan which needs submission.	The user agency has submitted that the Mining Plan including Mine Closure Plan was prepared in the year 2020 where Land schedule utilized was certified by the revenue department. Later on during the scrutiny of the Forest Diversion Proposal, involvement of Forest Land was found more and accordingly the FC proposal was modified. The issues has been addressed through Minor Revision of the Mining Plan as per the provision of the Ministry of Coal's Guideline (Pt. No. 1.3B) (Annexure-IA) for preparation of Mining Plan and Mine Closure Plan. The revised Mining Plan including Mine Closure Plan is furnished as Annexure-IB.	

Pachwara South Coal Block 455.1108 Ha.


ii	<p>The State Government has informed that infrastructure area comprising 10.313 ha is now relocated in the backfilled area where the nature of land is non forest. However, as per revised part of mining plan, backfilled area proposed over 371.76 ha. is forest land which is contradictory and need clarification.</p>	<p>The User Agency has submitted that the whole of the project area of Pachwara South Coal Mine is coal bearing. The mine has been designed in such a way that it doesn't involve any additional land outside the allotted Geological Block boundary for Dumping and Infrastructure laying. The infrastructure area shown in the approved mining plan is actually above the backfilled (back filled after extraction of coal) area whose nature of land is forest.</p> <p>However, addressing to the observation of Forest Advisory Committee (FAC) held on 20.10.2023, the same infrastructure area comprising 10.313 ha is now relocated in the back filled area where the nature of land is non forest. Necessary corrections has been addressed in the proposal in accordance with the Revised (Minor Revision) Mining Plan including Mine Closure Plan.</p> <p>Infrastructure plan as per earlier approved Mining Plan and as per the Revised (Minor Revision) Mining Plan including Mine Closure Plan is attached as Annexure -II.</p>	
iii	<p>The State Government has not furnished KML file showing the proposed route for transportation of the coal. The same need to be furnished.</p>	<p>The User Agency has submitted that Coal Transportation from Pachwara South Coal Mine involves road transportation through existing road along the northern bank of Bansloi river upto Amrapara and thereafter upto Kurwa Siding (Dumka) where dedicated siding for Pachwara South Coal Mine is being constructed. The route of coal transportation is showing in Annexure-III and the KML file has been attached in CD format.</p>	
iv	<p>The State Government has not furnished KML file for the revised CA site identified for CA. The same need to be furnished.</p>	<p>DFO Dumka has submitted that the relevant KML file of CA land was submitted earlier. The same relevant KML file is attached in CD format. Annexure-IV (Topo sheet & Cadastal Map)</p>	
v	<p>The State Govt. has still not submitted the KML file indicating the different components of the project including those proposed to be taken on non-forest land which needs submission.</p>	<p>The KML file indicating the different components of the project including those proposed to be taken on on-forest land was submitted on 15.12.2023.</p> <p>The same KML file is attached in CD Format.</p>	

u

641

वन प्रमंडल पदाधिकारी, दुमका वन प्रमंडल से प्राप्त निराकरण प्रतिवेदन की 06
(छः) प्रतियां इस पत्र के साथ संलग्न अग्रतर कार्रवाई हेतु समर्पित की जा रही है।

अनु०-यथोक्त।

आपका विश्वासी

वन संरक्षक,
प्रादेशिक अंचल, दुमका।



कार्यालय: वन प्रमंडल पदाधिकारी,
दुमका वन प्रमंडल, दुमका।



640

Court Compound, Dumka-814101

E-mail- dfo-dumka@gov.in/dfodumka@gmail.com

सेवा में,
ई-मेल पत्रांक-.....१३१..... दिनांक-.....२२.०३.२०२४.....

वन संरक्षक,
प्रादेशिक अंचल, दुमका।

विषय :- Proposal seeking prior approval of the Central Government under Section 2 of the Van (Sanrakshan Evam Samvardhan) Adhiniyam, 1980 for non-forestry use of 455.1108 ha of forest land for Pachwara South Coal Block project in favour of M/S Neyveli Uttar Pradesh Power Limited (NUPPL) District-Dumka, Jharkhand (Online no.-P/JH/MIN/59823/2020-reg.

प्रसंग :- प्रधान मुख्य वन संरक्षक-सह-कार्यकारी निदेशक, बंजर भूमि विकास बोर्ड, झारखण्ड, रांची का ज्ञापक-235 दिनांक-12.03.2024 तथा आपका कार्यालय ज्ञापक-221 दिनांक-15.03.2024

महाशय,

उपर्युक्त विषयक प्रसंग में सूचित करना है कि Proposal for the non-forest use of 455.1108 ha of forest land for Pachwara South Coal Block project in favour of M/S Neyveli Uttar Pradesh Power Limited for Pachwara South Opencast Mining Project में Government of India Ministry of Environment, Forest and Climate Change (Forest Conservation Division) New Delhi के पत्र संख्या-8-37/2022-FC दिनांक-08.09.2024 द्वारा दर्ज आपत्ति का निराकरण निम्नवत् है :-

SI No.	Observation	Compliance Report	Annexure	Page no.
1	2	3	4	5
i.	The State Government has submitted a revised part of mining plan, which is not in conformity with the purpose wise break-up as proposed in the proposal. Therefore, the State Govt. shall ensure that the land use plan in the revised mining plan is in conformity with the area proposed for diversion. Moreover, the State Government has not submitted copy of revised mining plan which needs submission.	The Mining Plan including Mine Closure Plan was prepared in the year 2020 where Land schedule utilised was certified by the revenue department. Later on during the scrutiny of the Forest Diversion Proposal, involvement of Forest Land was found more and accordingly the FC proposal was modified. This issues has been addressed through Minor Revision of the Mining Plan as per the provision of the Ministry of Coal's Guideline (Pt. No. 1.3 B) (Annexure - IA) for Preparation of Mining Plan and Mine Closure Plan. The revised Mining Plan including Mine Closure Plan is furnished as Annexure-IB.	Annexure - IA	3-4
ii	The State Government has informed that infrastructure area comprising 10.313 ha is now relocated in the backfilled area where the nature of land is non-forest. However, as per revised part of mining plan, backfilled area proposed over 371.76 ha is forest land which is contradictory and need clarification.	The whole of the project area of Pachwara South Coal Mine is coal bearing. The mine has been designed in such a way that it doesn't involve any additional land outside the allotted Geological Block boundary for Dumping and Infrastructure laying. The infrastructure area shown in the approved mining plan is actually above the backfilled (backfilled after extraction of coal) area whose nature of land is forest. However, addressing to the observation of Forest Advisory Committee(FAC) held on 20.10.2023, the same infrastructure area comprising 10.313 ha is now relocated in	Annexure - IB	5-128
			Annexure II.	129-132

		the backfilled area where the nature of land is non forest. Necessary corrections has been addressed in the proposal in accordance with the Revised (Minor Revision) Mining Plan including Mine Closure plan. Infrastructure plan as per earlier approved Mining plan and as per the Revised (Minor Revision) Mining plan including Mine closure Plan is attached as Annexure II.		
iii	The State Government has not furnished KML file showing the proposed route for transportation of the coal. The same need to be furnished.	Coal Transportation from Pachwara South Coal Mine involves road transportation through existing road along the northern bank of Bansloi river upto Amrapara and thereafter upto Kurwa Siding (Dumka) where dedicated siding for Pachwara South coal Mine is being constructed. The route of coal transportation is shown in Annexure-III and the KML file has been attached in CD format.	Annexure-III	133
iv	The State Government has not furnished KML file for the revised CA site identified for CA. The same need to be furnished.	The relevant KML files of CA land was submitted earlier. However we are submitting the relevant KML file in CD format. Annexure-IV (Topo sheet & Cadastal Map)	Annexure-IV	134-135
v	The State Govt. has still not submitted the KML file indicating the different components of the project including those proposed to be taken on non-forest land which needs submission.	The KML file indicating the different components of the project including those proposed to be taken on non-forest land was submitted on 15.12.2023. However, we are submitting the KML file in CD format.	Annexure in CD	

आपत्ति का निराकरण प्रतिवेदन 08 (आठ) प्रतियों में पत्र के साथ संलग्न कर आवश्यक अग्रत्तर कार्रवाई हेतु समर्पित की जा रही है।

अनु०:-यथोक्त।

आपका विश्वासी,

वन प्रमंडल पदाधिकारी,
दुमका वन प्रमंडल, दुमका।
27/3/24 27-03-24
प्रतिलिपि:- क्षेत्रीय मुख्य वन संरक्षक, संथाल परगना, दुमका को सूचनार्थ एवं आवश्यक

ई-मेल
ज्ञापांक- 937 दिनांक- 27-3-24
कार्रवाई हेतु समर्पित।

वन प्रमंडल पदाधिकारी,
दुमका वन प्रमंडल, दुमका।
27/3/24 27-03-24
प्रतिलिपि:- General Manager/Project Head, Pachwara South Coal Mine Project, Neyveli

ई-मेल
ज्ञापांक- 937 दिनांक- 27-3-24
Uttar Pradesh Power Ltd. Shanta Bhawan, LIC Colony, Behind SBI, Dumka-814101, Jharkhand को सूचनार्थ प्रेषित।

वन प्रमंडल पदाधिकारी,
दुमका वन प्रमंडल, दुमका।
27/3/24 27-03-24