


APPENDIX NO 9

CHECKLIST SL NO 11

This is to certify that, no violation of F(C) Act 1980 has been carried out in the forest land proposed for Development of Naganathkolla temple road in Survey No 70 of Nagara S B village.


  
Deputy Conservator of Forest,  
Bagalkot Division, Bagalkot



**APPENDIX NO 11**

**CHECKLIST SL NO 23**

This is to certify that the forest land proposed for diversion to the project doesn't contain any monument of historical, religious, archaeological or recreation importance. Hence the project will not affect on them. The proposed forestland also doesn't come under Wildlife Sanctuaries and National Parks, Biosphere Reserve, Tiger reserve and Elephant Corridor.

  
Deputy Conservator of Forest,  
Bagalkot Division, Bagalkot




**KARNATAKA FOREST DEPARTMENT**

Office of the  
Deputy Conservator of Forests,  
Bagalkot Division, Bagalkot

Sub : Application for Diversion of 0.415 Ha Forest Land for  
development of Naganathakolla road.

**CERTIFICATE**

This is to certify that all required Annexures and particulars pertaining to the proposal are  
furnished in English.

  
Deputy Conservator of Forests,  
Bagalkot Division, Bagalkot.



**FORM - I**  
(For linear projects)



**Government of Karnataka**  
**Office of the Deputy Commissioner, Bagalkot.**

No DUDCBGK/HRIDAY Badami/Forest/17-18

Dated :22-02-2018


**TO WHOMSOEVER IT MAY CONCERN**

In compliance of the Ministry of Environment and Forests (MoEF) Government of India letter No: IL-9/98-FC(pt) dated: 3<sup>rd</sup> August 2009 Wherein the MoEF issued guidelines on submission of evidence for having initiated and completed the process of settlement of rights under the Scheduled Tribes and Other Traditional Forest Dwellers (Recognition of Forest Rights) Act, 2006 (FRA, for short) on the Forest land proposed to be diverted for non-forest purposes read with MoEF's letter dated: 5<sup>th</sup> February 2013 wherein MoEF issued certain relaxation in respect of linear projects, it is certified that 0.415 Hectares of forest land (in Nagara F.Sy. No. 70) in Badami Taluka, Bagalkot District proposed to be diverted in favour of **Chief Officer., Badami Town Municipal Council** (Name of user agency) for *Development of Nagarnathkolla Temples for sandstone pathway reg.*

It is further certified that

- The complete process for identification and settlement rights under the FRA has been carried out for the entire **0.415 ha.** of forest area proposed for diversion. A copy of records of all consultations and meeting of the Forest Rights Committee (s), Gram Sabha(s) are enclosed.
- The diversion of forest land for facilities managed by the Government as requires under section 3(2) of the FRA have been completed and the Gram Sabha(s) have given their consent to it.
- The proposal does not involve recognized rights of Primitive Tribal Groups and Pre-agricultural communities.

Encl : As above

  
**DEPUTY COMMISSIONER**  
**BAGALKOT**





Government of Karnataka

Office of the Deputy Commissioner, Bagalkot

No : DUDCBGK/HRIDAY/Badami/ Forest /17-18


Dated 22-02-2018

APPENDIX NO 2

CHECKLIST SL NO 3

**TO WHOMSOEVER IT MAY CONCERN**

This is to certify that the development of Naganathkolla road is taken up under HRIDAY yojana of Government of India and there is no alternate approach road to this monument other than the Sy No. 70 of Nagaral S B village. Thus, this is to certify that there is no alternate Non – Forest Land available near this survey number.

  
DEPUTY COMMISSIONER  
BAGALKOT DIST.