

No.Ft.48-3694/2017(FCA),  
Forest Department, Himachal Pradesh

n: Nodal Officer-cum-APCCF (FCA)  
O/o Pr.CCF, H.P, Shimla-1.

: The Regional Officer,  
Integrated Regional Office,  
Govt. of India, Ministry of Environment, Forests & Climate Change,  
CGO Complex, Shivalik Khad, Longwood, Shimla,  
Himachal Pradesh-171001.

Dated Shimla-1, the

E 3 JUN 2021

Subject: **Diversion of 6.2255 hectare of forest land under the possession of forest Department (River bed area) proposed for mining lease in favour of Sh. Tapender Singh Saini S/o Sh. Hardy Singh Saini R/o Village Shubhkhera, P.O. & Tehsil Paona Sahib Distt. Sirmour, H.P.**


Sir,

Kindly refer to Regional Empowered Committee(REC) 1<sup>st</sup> meeting held on 29<sup>th</sup> November, 2021 at your office wherein various aspect of the proposal were discussed and certain observations were raised on the subject cited proposal.

2. The pointwise reply to the observation as raised vide your above referred communication is submitted as below:-


1. In this regard, it is, submitted that the project is at the distance of 1416 meter from the boundary of Sher Jung National Park and 302 meter from the boundary of its Eco-Sensitive Zone which is out side the boundary of ESZ. Therefore, comments of CWLW are not required.
2. Same as above on point No. 1.
3. Subsequent changes in component wise breakup, KML file and digital map of diversion area has been done in online web portal. Hard copies of the same are enclosed herewith.
4. A certificate that the approach road will not attract the provision of FCA, 1980 is enclosed herewith.

Yours faithfully,

  
Nodal Officer-cum-APCCF (FCA)  
O/o Pr.CCF, H.P, Shimla-1

3694

Office of the Principal Chief Conservator of  
Forests (Wildlife) and Chief Wildlife Warden,  
Himachal Pradesh.



☎0177-2625205 (O)  
0177- 2623994 (R)  
0177-2624193  
(FAX)

E-mail: pccfwl-hp@nic.in

**H.P. FOREST DEPARTMENT, ARANAYA BHAWAN, TALLAND, SHIMLA-1**

**No. WL (Misc.)-18/Diversion/Vol-X/**

**Dated**

To

DFO Paonta.

Subject:- Diversion of 6.2255 hectare of forest land in favour of  
Sh. Tepender Singh Saini, Village Shubhkhera for  
extraction of sand, stone and bajri from Yamuna river  
bed area within the jurisdiction of Paonta Sahib Forest  
Division, District Sirmour, H.P.

Memo.

In this context, it is intimated that the above project site is  
at the distance of 1416 meter from the boundary of Sher Jung National  
Park and 302 meter from the boundary of its Eco-sensitive Zone which is  
outside the boundary of ESZ. Therefore, you are, requested to process  
the case accordingly.

PCCF.WL.HP

**No. WL (Misc.)-18/Diversion/Vol-X/ 322**

**Dated 23/04/2022**

Copy is forwarded to Nodal Officer (FCA) O/o PCCF  
(HoFF) HP w.r.t. his office memo. No. Ft. 48-3694/2017 (FCA)  
dated 17.07.2021 for information and necessary action.



Addl. PCCF.WL.HP

No./Fts./WLM/65/ 5559  
HP Forest Department

Dated Shimla, the 27-1-2022

From:-

Dy. Conservator of Forests,  
Wildlife Division, Shimla

To:-

Sh. Tepender Singh Saini S/o Sh. Hardyal Singh  
Village-Shubkhera Paonta Sahib HP.

Subject:-

Diversion of 6.2255 ha. of Forest Land in favour of Sh. Tepender Singh Saini, Village Satiwala Paonta Sahib for extraction of Sand, Stone and Bajri from Yamuna River bed area, within the jurisdiction of Paonta Sahib Forest Division, Distt. Sirmour.

Memo:-

As per report sent by Range Forest Officer Simbalbara, the aerial distance of the proposed is 1416 Meter from Col Sher Jung National Park Boundary. Further, the said site is outside Eco -Sensitive Zone of Simbalbara NP (302 Meter from ESZ boundary).

This is for favour of favour of information and necessary action please.

**This is only distance certificate and can not be treated as NOC.**

Your Sincerely,

  
Dy. Conservator of Forests,  
Wildlife Division, Shimla.

Endst. No./

Dated Shimla, the

Copy is forwarded to CCF WL (S) Shimla w.r.t. his office endst. No. 4248 dated 02-12-2021 for information please.

  
Dy. Conservator of Forests,  
Wildlife Division, Shimla.

**Full Title of the Project:** Diversion of 6.2255 ha. land under the possession of forest Department as being river bed proposed for mining lease.

**File No. :** FP/HP/MIN/30477/2017

**Date of Proposal:** \_\_\_\_\_

As per report of VRO & RFO Majra it is certified that there is no forest land inclusive in approach road for proposed mining area.

**Place:** Paonta Sahib.

**Date:**



**Divisional Forests Officer,  
Paonta Forest Division,  
Paonta Sahib (HP).**



रिपोर्ट

Annexure-II

सीमान्त,

तपेन्द्र सिंह पुत्र हरदयाल सिंह ग्राम मुन्नखेड़ा तहसील  
पावल साहिब जिला सिरमौर हि०प्र० का निवासी है। प्रार्थी ने मौजा  
सरीवाल तहसील पावल साहिब के न.खसरा 61 पर लीज ली हुई है।  
इस न.खसरा को पट्टन मार्ग में कोई वन भूमि सम्मिलित न है।

प० प्र० अ० पावल साहिब

उपरोक्त विषय को आपके कार्यालय

Telephonic संदेश के अनुसार दिनांक 06/05/22

को ग्रामीण राजस्व अधिकारी मोटावाली के साथ रकम

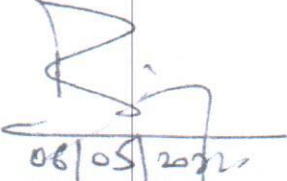
व्यक्तिगत तौर से तपेन्द्र सिंह पुत्र हरदयाल सिंह ग्राम

मुन्नखेड़ा तहपावल साहिब के लीज खसरा न० 61

का मौका निरीक्षण कर लिया है। मुताबिक रिपोर्ट

ग्रामीण राजस्व अधिकारी मोटावाली के इस खसरा न० के

पट्टन मार्ग में कोई वन भूमि सम्मिलित न है।

  
06/05/2022

Village Revenue Office  
PC Bhatarwala  
Teh. Paonta Sahib  
Distt. Sirmaur (H.P.)

  
61/05/2022

Range Officer  
Forest Range Majra