



**Office of the Principal Chief Conservator of Forests (Head of Forests Force),
Maharashtra State.**

Additional Principal Chief Conservator of Forests & Nodal Officer,

1st Floor, B Wing, Van Bhavan, Ramgiri Road, Civil Lines, Nagpur- 440 001

Tel.No.: 0712- 2556916 , E-mail: apccfnodal@mahaforest.gov.in

By E-mail / Speed Post

No. Desk-17/FCA-S1/PID-149807/Kolhapur/24-25/2456

Nagpur - 440 001, Date: 31/01/2025

To,

**The Assistant Inspector General of Forests,
Ministry of Environment Forest & Climate Change,
(Forest Conservation Division)
Indira Paryavaran Bhawan,
Jor Bag Road, Aliganj, New Delhi-110003.**

Sub: Proposal for the disforestation of area 76.17 ha. Reserved Forest land under Forest (Conservation) Act, 1980 of Village Mahlharpeth, rehabilitation of Village Kolane, Tal.Patan, Dist. Satara from Chandoli National Park of Sahyadri Tiger Reserve.

Ref: 1) The Government of India, MoEF&CC, Jor Bag Road, Aliganj, New Delhi letter no. 8-12/2022-FC, Dated 12/01/2023.
2) The Chief Conservator of Forests (T), Kolhapur letter No. D-6/Nocell/Kolne /ID-13256/24-25/1314, Dated 16/01/2025.

Sir,

The Government of India, MoEF&CC, Jor Bag Road, Aliganj, New Delhi vide letter under reference No. 1 has raised query on 5 points.

Accordingly, The Chief Conservator of Forests (T), Kolhapur vide letter under reference No.2 has submitted the compliance reports on 5 points to this office. The same may be submitted as under:

Sr. No.	Query	Compliance										
i	The State Govt. has mentioned that after rehabilitation of village Kolane, 237.19.50 Ha non forest area will be made available to forest department. Whereas, the Nodal Officer in Part-IV has mentioned that 88.36 ha non-forest land will be received under this project to forest department. This needs clarification.	<p>As per Project note submitted by the office of Divisional Forest Officer (WL) Chandoli, and the office of Dy. Conservator of Forest Satara mentioned that after rehabilitation of Village Kolane, 237. 19.50 ha. non-forest area will be made available to forest department.</p> <p>The details of the total area acquired are as follows-</p> <table><tr><th>Sr. No.</th><th>Revenue Land (Ha.)</th><th>Forest Land (Ha.)</th><th>Other Land (Ha.)</th><th>Total Land (Ha.)</th></tr><tr><td>1</td><td>108.29.60</td><td>248.45.40</td><td>128.89.90</td><td>485.64.90</td></tr></table>	Sr. No.	Revenue Land (Ha.)	Forest Land (Ha.)	Other Land (Ha.)	Total Land (Ha.)	1	108.29.60	248.45.40	128.89.90	485.64.90
Sr. No.	Revenue Land (Ha.)	Forest Land (Ha.)	Other Land (Ha.)	Total Land (Ha.)								
1	108.29.60	248.45.40	128.89.90	485.64.90								

ii	The State Govt. has provided the revised KML file of proposed forest land for diversion. However total area of proposed Forest land for diversion is found to be 73.246 ha instead of 76.17 ha as per proposal. Therefore, the correct KML file of 76.17 ha needs to be submitted /uploaded.	The correct KML file is uploaded and attached herewith in CD.
iii	The State Govt. has now provided the KML file of village 'Kolane' which is proposed to be re-located from Chandoli National Park. Total area of village 'Kolane' which is proposed to be re-located is found 475.754 ha instead of 485.649 ha (including forest area) reported by the State Govt. Therefore, the correct KML file of Village Kolane is required to be submitted /uploaded.	The correct KML file is uploaded and attached herewith in CD.
iv	The State Govt. has informed that the plantations during different time span were carried out in the forest land proposed for diversion. In this regard, it shall be clarified whether the said plantations were part of Compensatory A scheme of any project or not.	The Plantations were carried out on the forest land proposed for diversion is not part of Compensatory Afforestation scheme. But plantations were taken under District Plan Scheme.
v	The State Govt. has not submitted the reason for not submitting a comprehensive proposal involving another forest diversion proposal comprising 24.69 ha which is under process at DCF, Sangli for rehabilitation of same forest village Kolane. The same shall be submitted.	Rehabilitation of Village Kolane is being done in two districts. i.e. Satara and Sangli. The forest area being diverted in Satara district has been uploaded on Parivesh Portal vide Proposal No. FP/MH/REHAB/149807/2021. Also, forest area being diverted in Sangli district has been uploaded on Parivesh Portal vide Proposal No. FP/MH/REHAB/499126/2024. (Copy of Part-I attached herewith) Thus, the comprehensive proposal for the rehabilitation of the entire Village i.e. Kolane has been submitted.

In view of the above facts, the aforesaid compliance submitted for further necessary action.

Encl: As above (1 copy)


(Naresh Zurmure)

Addl. Principal Chief Conservator of Forests
& Nodal Officer

Copy Submitted to the Addl. Chief Secretary (Forests), Revenue & Forest Department, Mantralaya, Mumbai for information. (1 copy)

Copy forwarded for information to:

1. The Chief Conservator of Forests (T), Kolhapur.
2. The Deputy Conservator of Forests, Sangli Forest Division, Sangli.
3. The Deputy Conservator of Forests, Satara Forest Division, Satara.
4. The Chief Conservator of Forests, Sayandri Tiger Reserve, Kolhapur.



प्र.सं. महा. राज्य
पत्र-४४०

**Government of Maharashtra
Chief Conservator of Forests (T), Kolhapur**

Raman Mala, Tarabai Park, Kolhapur - 416003

Office - 0231/2653632,
E-mail ID -
ccftkolhapur@mahaforest.gov.in
ccftkolhapur@gmail.com

By Speed post

No. D-6/Nocell/Kolne/ID-13256/24-25/1314
Kolhapur - 416003, Date - 16/01/2025

To,
Additional Principal Chief Conservator of Forest
and Nodal Officer, Maharashtra State, Nagpur.

Sub: - Proposal for the disforestation of area 76.17 ha Reserved Forest land under Forest (Conservation) Act, 1980 of Village Malharpeth, Sonaichiwadi, Marulhaveli & Girewadi, Tal. Patan, Dist., Satara for rehabilitation of Village Kolane, Tal. Patan, Dist. Satara from Chandoli National Park of Sahyadri Tiger Reserve

- Ref:** -1. Letter No.8-12/2022-FC, Dated 12.01.2023 from GOI, MOEF&CC, (FC Division), New Delhi
2. Letter No.desk-17/Nodal/Kolhapur/(29)/ID-13256/2782/2022-23, Dated 18.01.2023 from APCCF Nodal office
3. This office letter D-6/Nocell/Kolne/ID-13256/22-23/2486 Dated 31.01.2023
4. Letter No.A/D-6/land/2024-25/873, Dated 14.10.2024 from DCF, Satara
5. This office letter D-6/Nocell/Kolne/ID-13256/24-25/2033, Dated 30.10.2024
6. Letter No.A/D-6/land/2024-25/873, Dated 14.10.2024 from DCF, Satara


GOI, MoEF&CC, (FC Division), New Delhi vide letter dated 12.01.2023 raised few queries. DCF Satara vide reference 4 & 6 submitted the query compliance, as shown below

Sr. No.	Points	Remark										
(i)	The State Govt. has mentioned that after rehabilitation of village Kolane, 237.19.50 Ha non forest area will be made available to forest department. Whereas, the Nodal Officer in Part-IV has mentioned that 88.36 ha non-forest land will be received under this project to forest department. This needs clarification.	As per Project note submitted by the office of Divisional Forest Officer (WL) Chandoli, and the office of Dy. Conservator of Forest Satara mentioned that after rehabilitation of Village Kolane, 237. 19.50 ha. non-forest area will be made available to forest department. The details of the total area acquired are as follows - <table><tr><th>Sr. No.</th><th>Revenue Land (Ha.)</th><th>Forest Land (Ha.)</th><th>Other Land (Ha.)</th><th>Total Land (Ha.)</th></tr><tr><td>1</td><td>108.29.60</td><td>248.45.40</td><td>128.89.90</td><td>485.64.90</td></tr></table>	Sr. No.	Revenue Land (Ha.)	Forest Land (Ha.)	Other Land (Ha.)	Total Land (Ha.)	1	108.29.60	248.45.40	128.89.90	485.64.90
Sr. No.	Revenue Land (Ha.)	Forest Land (Ha.)	Other Land (Ha.)	Total Land (Ha.)								
1	108.29.60	248.45.40	128.89.90	485.64.90								
(ii)	The State Govt. has provided the revised KML file of proposed forest land for diversion. However total area of proposed Forest land for diversion is found to be 73.246 ha instead of 76.17 ha as per proposal. Therefore, the correct KML file of 76.17 ha needs to be submitted /uploaded.	The correct KML file is uploaded and attached herewith in CD.										
(iii)	The Stale Govt. has now provided the KML file of village 'Kolane' which is proposed to be re-located from Chandoli National Park. Total area of village 'Kolane' which is proposed to be re-located is found	The correct KML file is uploaded and attached herewith in CD.										

102

	475.754 ha instead of 485.649 ha (including forest area) reported by the State Govt. Therefore, the correct KML file of Village Kolane is required to be submitted /uploaded.	
(iv)	The State Govt. has informed that the plantations during different time span were carried out in the forest land proposed for diversion. In this regard, it shall be clarified whether the said plantations were part of Compensatory A scheme of any project or not.	The Plantations were carried out on the forest land proposed for diversion is not part of Compensatory Afforestation scheme. But plantations were taken under District Plan Scheme.
(v)	The State Govt. has not submitted the reason for not submitting a comprehensive proposal involving another forest diversion proposal comprising 24.69 ha which is under process at DCF, Sangli for rehabilitation of same forest village Kolane. The same shall be submitted.	Rehabilitation of Village Kolane is being done in two districts. i.e. Satara and Sangli. The forest area being diverted in Satara district has been uploaded on Parivesh Portal vide Proposal No.FP/MH/REHAB/149807/2021. Also, forest area being diverted in Sangli district has been uploaded on Parivesh Portal vide Proposal No.FP/MH/REHAB/499126/2024. (Copy of Part-I attached herewith) Thus, the comprehensive proposal for the rehabilitation of the entire Village i.e. Kolane has been submitted.

Encl: As above.


 (R.M.Ramanujam)
**Chief Conservator of Forests (T),
 Kolhapur.**

Copy submitted to: CF & Field Director, STR, Kolhapur for information & necessary action.

Copy submitted to: DCF, Satara for information and necessary action.

Copy submitted to: DCF, Sangli for information and necessary action.



वन विभाग

दुरध्वनी क्रमांक ०२१६२ २२००५७, २२००५८, २२००५९

ई-मेल आयडी- forest.satara68@gmail.com

जा.क्र. अ/कक्ष-6/जमीन/2024.25/1285



महाराष्ट्र शासन

उपवनसंरक्षक, सातारा वन विभाग, सातारा यांचे कार्यालय
'वनभवन', गोडोली वन रोपवाटीका परिसर, गोडोली सातारा ४१५०

सातारा, दिनांक 01/01/2025

०३

प्रति,

मुख्य वनसंरक्षक (प्रा.) कोल्हापूर.

विषय - Diversion of 76.17 ha Forest Land under Forest (Conservation) Act, 1980 of Village Malharpeth, Sonaichiwadi, Marulhaveli & Girewadi, Tal. Patan, Dist. Satara for rehabilitation of Village Kolane, Tal. Patan, Dist. Satara from Chandoli National Park of Sahyadri Tiger Reserve in the Maharashtra State (Online No. FPIMH/REHAB/1 49807 12021) - regarding

- संदर्भ - 1. केंद्रशासनाकडील पत्र क्र. 8-12/2022-FC दिनांक 12/01/2023.
2. आपलेकडील पत्र क्र. कक्ष-6/नोसेल/कोळणे/आयडी-13256/2486 दिनांक 31/01/2023.
3. या कार्यालयाचे पत्र क्र. अ/कक्ष-6/जमीन/873 दिनांक 14/10/2024.
4. आपलेकडील पत्र क्र. कक्ष-6/नोसेल/कोळणे/आयडी-13256/2486 दिनांक 30/10/2024.

विषयांकीत प्रकरणी वन (संवर्धन) अधिनियम, 1980 अंतर्गत 76.17 हे. वनजमीन वळतीकरणाचा प्रस्तावा विहित मार्गे शासनास सादर करण्यात आला आहे. या प्रकरणी केंद्रशासनाकडील संदर्भीय पत्रान्वये 1 ते 5 त्रुटी उपस्थित केलेल्या आहेत.

त्या अनुषंगाने सदर त्रुटीतील या विभागाकडील संबंधीत त्रुटींचा पुर्तता अहवाल या सोबत जोडून सादर केला आहे. माहितीसाठी सविनय सादर.

(अदिती भारद्वाज)

उपवनसंरक्षक,


सातारा वन विभाग, सातारा

प्रत - उपसंचालक, चांदोली वन्यजीव विभाग, सह्याद्री व्याघ्र राखीव कराड यांना माहितीसाठी.

प्रत - सहाय्यक वनसंरक्षक (वनीकरण व कॅम्पा), कराड स्थित सातारा यांना माहितीसाठी.

**Diversion of 76.17 ha Forest Land under Forest (Conservation) Act, 1980 of Village Malharpeth, Sonaichi wadi, Marulhaveli & Girewadi, Tal. Patan, Dist. Satara for rehabilitation of Village Kolane, Tal. Patan, Dist. Satara from Chandoli National Park of Sahyadri Tiger Reserve in the Maharashtra State (Online No. FPIMH/REHAB/1 49807 12021) - regarding.
Compliance Report**

Sr. No.	Queries	Compliance										
(i)	The State Govt. has mentioned that after rehabilitation of village Kolane, 237.19.50 Ha non forest area will be made available to forest department. Whereas, the Nodal Officer in Part-iv has mentioned that 88.36 ha non-forest land will be received under this project to forest department. This needs clarification.	As per Project note submitted by the office of Divisional Forest Officer (WL) Chandoli Karad and the office of Dy. Conservator of Forest Satara. after rehabilitation of village Kolane, 237.19.50 Ha non-forest area will be made available to forest department. The distribution of land is as given below. <table><tr><th>Sr. No.</th><th>Revenue Land (Ha.)</th><th>Forest Land (Ha.)</th><th>Other Land (Ha.)</th><th>Total Land (Ha.)</th></tr><tr><td>1</td><td>108.29.60</td><td>248.45.40</td><td>128.89.90</td><td>485.64.90</td></tr></table>	Sr. No.	Revenue Land (Ha.)	Forest Land (Ha.)	Other Land (Ha.)	Total Land (Ha.)	1	108.29.60	248.45.40	128.89.90	485.64.90
Sr. No.	Revenue Land (Ha.)	Forest Land (Ha.)	Other Land (Ha.)	Total Land (Ha.)								
1	108.29.60	248.45.40	128.89.90	485.64.90								
(ii)	The State Govt. has provided the revised KML file of proposed forest land for diversion. However total area of proposed Forest land for diversion is found to be 73.246 ha instead of 76.17 ha as per proposal. Therefore, the correct KML file of 76.17 ha needs to be submitted /uploaded.	The correct KML file is Uploaded and Attached herewith in CD.										
(iii)	The State Govt. has now provided the KML file of village 'Kolane' which is proposed to be re-located from Chandoli National Park. Total area of village 'Kolane' which is proposed to be re-located is found 475.754 ha instead of 485.649 ha (including forest area) reported by the State Govt. Therefore, the correct KML file of Village Kolane is required to be submitted /uploaded.	The correct KML file is Uploaded and Attached herewith in CD.										
(iv)	The State Govt. has informed that the plantations during different time span were carried out in the forest land proposed for diversion. In this regard, it shall be clarified whether the said plantations were part of Compensatory A scheme of any project or not.	The Plantations carried out on the forest land proposed for diversion is not part of Compensatory Afforestation scheme. But plantations were taken under District Plan Scheme.										
(v)	The State Govt. has not submitted the reason for not submitting a comprehensive proposal involving another forest diversion proposal comprising 24.69 ha which is under process at DCF, Sangli for rehabilitation of same forest village Kolane. The same shall be submitted.	Rehabilitation of forest village Kolane is being done in two districts. i.e. Satara and Sangli. The forest area being diverted in Satara district has been uploaded on Parivesh Portal vide Proposal No. FP/MH/REHAB/149807/2021. Also, forest area being diverted in Sangli district has been uploaded on Parivesh Portal vide Proposal No. FP/MH/REHAB/499126/2024. (Copy of part I attached herewith) Thus, the comprehensive proposal for the rehabilitation of the entire village i.e. Kolane has been submitted.										


Dy. Conservator of Forest
Satara Division, Satara

FORM - A

Form for seeking prior approval of Central Government under section 2 of the Forest(Conservation) Act,1980 for
Diversion of fresh forest area

PART - I

(To be filled up by User Agency)

A. General Details**A-1. Project Details**

(i). Proposal No. : FP/MH/REHAB/149807/2021

(ii). Name of Project for which Forest Land is required : Proposal for Diversion of 76.17 ha. Forest land of Village - Malharpeth, Girewadi, Marulhawale, & Sonaichiwadi Tal. - Patan, Dist. Satara for rehabilitation of Kolane village from Chandoli National Pa

(iii). Short narrative of the proposal and Project/scheme for which the forest land is required : Proposal for Diversion of Forest 76.17 ha Reserved Forest land of Village - Malharpeth G.No. 811, Girewadi G.No.101/1, Marulhawale G.No.1067, 1566 & Sonaichiwadi G.No. 226 Tal. - Patan, Dist. Satara for rehabilitation of Kolane village from Chandoli National Park i.e. from Core of Sahyadri Tiger Res

(iv). State : Maharashtra

(v). Category of the Proposal : Rehabilitation

(vi). Shape of forest land proposed to be diverted : Non Linear

(vii). Estimated cost of the Project(Rupees in lacs) : 1800

(viii). Area of forest land proposed for diversion(in ha.): 76.17

(ix). Non-forest land required for this project(in ha.): 0

(x). Total period for which the forest land is proposed to be diverted(in years): 99

A-2. Details of User Agency

(i). Name : DY. CONSERVATOR OF FOREST SATARA

(ii). Address1 : Vanbhavan, Godoli Nursery Area, Godoli, Satara

(iii). Address2 : NIL

(iv). State : Maharashtra

(v). District : Satara

(vi). Pin : 415001

(vii). Landmark : Vanbhavan

(viii). Email address : forest.sataraland@gmail.com

(ix). Landline Telephone No. : 2162-220058

(x). Fax No. : 2162-

(xi). Mobile No. : 9922853385

(xii). Website (if any) : NIL

(xiii). Legal status of User Agency : State Government

A-3. Details of Person Making Application

(i). First Name: Dy

(ii). Middle Name: Conservator

(iii). Last Name: of Forest Satara

(iv). Gender: Male

(v). Designation: Deputy Conservator of Forest

(vi). Address 1: Vanbhavan, Godoli Nursery Area, Godoli, Satara

(vii). Address 2: NIL

(viii). State: Maharashtra

(ix). District: Satara

(x). Tehsil: NIL

(xi). Pin: 415001

(xii). Landmark: Vanbhavan

(xiii). Email Address: forest.sataraland@gmail.com

(xiv). Landline Telephone No.: 2162-220058

(xv). Fax No.: NIL

(xvi). Mobile No.: 9922853385

98

(xvii). Copy of documents in support of the competence/authority of the person making this application to make application on behalf of the User Agency:

B. Details of land required for the Project

B-1. Details of proposal seeking prior approval of Central Government under the Act for diversion of forest land for the Project already submitted in the past

Proposal Submitted in Past							
S.no	Proposal Status.	Proposal No.	Moef File No.	Area Proposed for Diversion(Ha.)	Area Diverted(Ha.)	Date of In-Principle Approval	Date of Final Approval
1	Under Processing at State Government	FP/MH/REHAB/139268/2021		46.06	0		
Total				46.06	0		

B-2. Details of forest land proposed to be diverted

B-2.1 Details of Divisions involved

Details of Divisions involved			
S.no	Division Name	Forest Land(ha.)	Non-Forest Land(ha.)
1.	Satara	76.17 ✓	0
Total		76.17 ✓	0

B-2.2 Details of Districts involved

District wise breakup			
S.no	District Name	Forest Land(ha.)	Non-Forest Land(ha.)
1.	Satara	76.17 ✓	0
Total		76.17 ✓	0















B-2.3 Village wise breakup

Villages wise breakup			
S.no	Village	Forest Land(ha.)	Non-Forest Land(ha.)
1	Malharpeth	7.86	0
2	Girewadi	3.11	0
3	Marulhaweli	13.2	0
4	Sonaichiwadi	52	0
Total		76.17 ✓	0


B-2.4 Component wise breakup

Component wise breakup			
S.no	Component	Forest Land(ha.)	Non-Forest Land(ha.)
1	Gaonthan	7.86	0
2	Agriculture	68.31	0
Total		76.17	0

C. Maps of forest land proposed to be diverted

Division 1. : Satara																				
<p>(i). Area of forest land proposed to be diverted(in ha.) : 76.17</p> <p>(ii). Nature of the Project: Non Linear</p> <p>(a). No. of patches : Four</p> <table border="1" style="width: 100%; border-collapse: collapse; margin-top: 10px;"> <thead> <tr> <th colspan="3">Patch wise details</th></tr> <tr> <th>Patch No.</th><th>Area of Patch(in ha.)</th><th>Kml File of PatchesTo view KML file on google the same may be downloaded and then open if in google earth install in your computer.</th></tr> </thead> <tbody> <tr> <td>1.</td><td>7.86</td><td> View File</td></tr> <tr> <td>2.</td><td>3.11</td><td> View File</td></tr> <tr> <td>3.</td><td>13.2</td><td> View File</td></tr> <tr> <td>4.</td><td>52</td><td> View File</td></tr> </tbody> </table> <p>(iii). Copy of Survey of India Toposheet indicating boundary of forest land proposed to be diverted: </p> <p>(iv). Scanned copy of the Geo-referenced map of the forest land proposed to be diverted prepared by using GPS or Total Station: </p>			Patch wise details			Patch No.	Area of Patch(in ha.)	Kml File of PatchesTo view KML file on google the same may be downloaded and then open if in google earth install in your computer.	1.	7.86	 View File	2.	3.11	 View File	3.	13.2	 View File	4.	52	 View File
Patch wise details																				
Patch No.	Area of Patch(in ha.)	Kml File of PatchesTo view KML file on google the same may be downloaded and then open if in google earth install in your computer.																		
1.	7.86	 View File																		
2.	3.11	 View File																		
3.	13.2	 View File																		
4.	52	 View File																		

D. Justification for locating the Project in forest land and details of alternatives examined:

(i). Copy of note containing justification for locating the Project in forest land: 

E. Employment likely to be generated

(i). Whether the Project is likely to generate employment?: Yes

(ii). Permanent/Regular Employment(Number of persons): 0

(iii). Temporary Employment(Number of person-days): 40000

F. Displacement of People due to the Project, if any.

(i). Whether Project involves displacement?: No

G. Details of Cost-Benefit analysis for the Project

(i). Whether the Project requires Cost-Benefit analysis?: No

H. Status of Environmental Clearance

(i). Whether the Project requires Clearance under the Environment (Protection) Act 1986 ? : No

I. Status of Wildlife Clearance

(i). Whether the Project or a part thereof is located in any Protected Area or their Eco sensitive zone? : No

J. Applicability of special provisions governing Scheduled Areas

(i). Whether the Project or a part thereof is located in a Scheduled Area? : No

K. Status of settlement of rights under the Forest Rights Act, 2006 on the forest land proposed to be diverted

(i). Whether the process for settlement of Rights under the Forest Rights Acts 2006 on the forest land proposed to be diverted has been completed? : No

L. Details of land identified for Compensatory Afforestation

(i). Whether non-forest or Revenue forest land is required to be provided by User Agency?: No

(ii). Whether the area of non-forest land or Revenue forest land required to be provided by User Agency for raising Compensatory Afforestation is less than area of forest land proposed to be diverted ? : No

(iii) . Reason for not providing Non-Forest Land: Others

Additional information Details

Documents		
S.No	Documents	Remarks
NIL		

Print page



Form-A (Part-I): Diversion of Forest Land

Common Application Form

Project Details

1. Details of Project

1.1. Name of the Project

Proposal Under VAN (Sanrakshan Evam Samvardhan) Adhiniyam, 1980, VAN (Sanrakshan Evam Samvardhan) rules 2023 for diversion of 211.46 ha. Forest Land of Yede, Upalewangi, Dhanewadi, Tondoli Tal. Kadegaon Dist. Sangli For Rehabilitation of Village Patharpunj and Kolane, Tal. Patan. Dist. Satara from Chandoli National Park of Sahyadri Tiger Reserve

1.2. Project Proposal For

New

1.3. Project ID (Single Window Number)

SW/209650/2024

Description of Project

Total 211.46 ha. forest land is proposed against which 606.98 ha. non forest land will be received to forest department under this project, which will higher than diverted forest land. Rehabilitation of village Patharpunj and Kolane Tal. Patan, Dist. Satara from the core area of Chandoli National Park. (Sahyadri Tiger Reserve) will help to make the core area inviolent, which will definitely aid in wildlife Conservation.

2. Details of the Company/Organization/User Agency making application

2.1. Legal Status of the Company/Organization/User Agency

State Government (Department/Autonomous body)

2.2. Name of the Company/ Organization/User agency

DYCF SANGLI

Registered address

2.3. Address

Van vasahat, Forest Colony, Hanuman Nagar, Kupwad dist. Sangli

2.4. Village /Town / City

Sangli

2.5. State

MAHARASHTRA

2.6. District

SANGLI

2.7. Pin Code

416436

2.8. E-mail address

dycfsangli@gmail.com

2.9. Mobile number

9860272829

3. Details of the person making application

3.1. Name

Vijay Mane

3.2. Designation

DYCF

Correspondence address

3.3. Address

Van Vasahat, Forest Colony, Hanuman Nagar, Kupwad Dist. Sangli

3.4. Village /Town / City

Sangli

3.5. State

MAHARASHTRA

3.6. District

SANGLI

3.7. Pin Code

416436

3.8. E-mail address

dycfsangli@gmail.com

3.9. Landline Number

2344639

4. Location of the Project or Activity

4.1. Upload KML

forest_kml.kml

4.2. Whether the project/activity falling in the state/UT sharing international borders

NO

5. Shape of the Project

Non - Linear

Location Details

Toposheet No	State/UT	District	Sub District	Village	Plot/Survey/Khasra No.
E4307	MAHARASHTRA	Sangli	Kadegaon	Dhanewadi	94
E4307	MAHARASHTRA	Sangli	Kadegaon	Tondoli	276
E4307	MAHARASHTRA	Sangli	Kadegaon	Upalewangi	126/2, 127, 128, 129, 130, 131, 132, 137
E4307	MAHARASHTRA	Sangli	Kadegaon	Yede	651

Remarks

N/A

6. Land Requirement (in Ha) of the project or activity

6.1. Nature of Land involved

6.2. Non-Forest Land [A]

0

6.3. Forest Land [B]

211.46

6.4. Total Land [A+B]

211.46

Project Activity Cost

6. Project/Activity Cost

6.1. Total Cost of the Project at current price level (in Lakhs)

5000

Amount in Words : Five Thousand Lakh(s) Only

7. Employment likely to be generated

7.1. During construction phase

Permanent employment

7.1.1. No. of permanent employment (No.s) [A]

25

7.1.2. Period of employment (No. of days) [B]

1000

7.1.3. No. of man-days [X]=[A]*[B]

25000

Temporary employment

7.1.4. Temporary / Contractual employment (No. of Man days) [Y]

50000

7.1.5. Total [X] + [Y]

75000

7.2. During operational phase

Permanent employment

Temporary employment

Others

8. Whether Rehabilitation and Resettlement (R&R) involved?

YES

required?

10. Whether any alternative site(s) examined or part thereof for the non-site-specific component?

Not applicable as the project or activity is site specific

35

11. Whether there is any Government Order or Policy/ Court order relevant or restricting to the site?

NO

12. Whether there is any litigation pending against the project and/or land in which the project is proposed to be set up?

NO

13. Whether the proposal involves violation of Act/Rule/Regulation/Notification of Central/State Government?

NO

Form-A (Part-I): Diversion of Forest Land

Project Details

1. Forest Clearance

State

MAHARASHTRA

1. Upload a copy of note containing justification for
2 locating the Project in forest land

justification for site selection.pdf

1.3. Project Category

Rehabilitation from Protected Area

1.4. Exempted Category

NA

1.5. Is Related to Encroachment?

No

1.6. Whether any proposal seeking prior approval of Central Government under the Van (Sanrakshan Evam Samvardhan) Adhiniyam, 1980 for diversion of forest land required for this project has been submitted in the past?

No

Proposed Land

2. Details of Forestland proposed to be diverted (Village / Division / District Wise Breakup)

2.1. Total area of forestland proposed for diversion (ha.)

211.46

2.2. Total area of non- forestland required for this project (ha.)

0

2.3. Legal Status of forest land proposed for diversion

Area (ha)

Legal Status of Forest Land

211.46

Reserve Forest

2.3.1. Total Area (ha)

211.46

2.4. Total period for which the forestland is proposed to be diverted (No. of years)

2

KML Details

Toposheet No.	District	Village	Range	Forest land proposed for diversion (ha)	Non Forest Land (ha)
E4307	Sangli	Dhanewadi	Khanapur	6.86	0
E4307	Sangli	Tondoli	Khanapur	60.46	0
E4307	Sangli	Upalewangi	Khanapur	49.61	0
E4307	Sangli	Yede	Khanapur	94.53	0

Patch Details

Patch/ Segment ID	Forest Area (ha)	Non-Forest Area (ha)	Remarks if any
1	6.86	0	Dhanewadi
2	0	0	
3	60.46	0	Tondoli
4	49.61	0	Yede
5	94.53	0	Upale wangi

Remarks Details

Total Patch-wise Forest Land in the division (ha)

2.5. Total Forest Land Area (ha)	211.4600
2.6. Total Non Forest Land Area (ha)	0.0000

Total KML-wise Forest Land in the division (ha.)

2.7. Total Forest Land Area (ha)	211.46
2.8. Total Non Forest Land Area (ha)	0
2.9. Total Area (ha)	211.46

3. Component Wise Break Up

Component	Forest Land Proposed for Diversion (ha)	Non-forest Land (ha)
Plot for House	5.72	0
Gaothan and Road & other facilities	1.14	0
Agriculture land	186	0
approch road and water facilities for agriculture land	18.6	0

4. Total Forest Land(ha)	211.46
5. Total Non Forest Land (ha)	0.0000

6. Upload map of the forest land proposed to be diverted prepared by using DGPS or Total Station (pdf only) dhanewadi_rehab_a0_new.pdf

or not?

No

94

Others

8. Cost-Benefit analysis

8.1. Whether Cost-Benefit analysis for the Project has been made?

No

8.1. Reasons thereof

Rehabilitation Proposal

9. Environmental clearance Details

9.1. Whether the Project requires Clearance under the Environment (Protection) Act 1986 (Environmental clearance)?

No

10. Wildlife clearance Details

10.1. Whether the Project or a part thereof is located in any Protected Area or their Eco sensitive zone?

No

Category Specific Details

N/A

11. Copy of Additional Information, if any

S. No.	Document Name	Remark	Document
1	Form A	Part I	part i.pdf
2	Certificates (2)	Certificates	certificates ii.pdf
3	Certificates	Certificates	certificates i.pdf
4	PAP's List	PAP's List	paps list.pdf
5	Rehabilitation Plan	Rehabilitation Plan	rehabilitation plan.pdf
6	Justification for site selection	Justification for site selection	justification for site selection.pdf
7	Area Statement	Area Statement	area statement.pdf
8	Project Note	Project Note	project note.pdf
9	Authority Letter	Authority Letter	authority letter.pdf

Undertaking

☒ I hereby give undertaking that the data and information given in the application and enclosures are true to be best of my knowledge and belief and I am aware that if any part of the data and information is found to be false or misleading at any stage, the project will be rejected and clearance given if any to the project will be revoked at our risk and cost. In addition to the above, I hereby give undertaking that no activity/construction/expansion has been taken up