

No.F.6-1168/FC/For-2018/ 1547-48

Government of Tripura
Office of the Principal Chief Conservator of Forest
Tripura: Agartala

Dated:- Agartala, the 1st ^{Feb.} January, 2021

To
The Deputy Director General of Forests,
Ministry of Environment, Forest & Climate Change
Northeastern Regional Office, Law-U-Sib,
Lumbatngen, Near M.T.C Workshop,
Shillong-793021

Subject: - Proposal for diversion of 11.551449 ha of forest land for construction of PMGSY road Phase-IX work/ Hadukulak to AB Road under District Forest Officer, Dhalai

Ref: - Letter F.No.3- TR C 081/2020-SHI/2420-21 dated 13.11.2020

Sir,


With reference to the letter above kindly find enclosed herewith the following informations for your consideration.

- i. The DFO, Dhalai has given justification over CA land (copy enclosed as Annexure-I)
- ii. The DFO, Dhalai has furnished field verification report of CA land (copy enclosed as Annexure-II).
- iii. The User Agency has furnished their reply regarding alternative routes (copy enclosed as Annexure-III).
- iv. The User Agency has submitted Sol toposheet showing proposed road (copy enclosed as Annexure-IV).
- v. The technically approved compensatory afforestation scheme is enclosed as Annexure-V.
- vi. The User Agency has submitted reply in respect of muck dumping area (copy enclosed as Annexure-VI).
- vii. The User Agency has submitted FRA, 06 certificate area (copy enclosed as Annexure-VII).
- viii. The tree enumeration list is enclosed as Annexure-VIII.
- ix. The User Agency has submitted ROW width of proposed road (copy enclosed as Annexure-IX).
- x. The User Agency has submitted GPS coordinates of the starting and end point of each forest patches (copy enclosed as Annexure-X).
- xi. The User Agency/ DFO have submitted GPS coordinates of the proposed area and CA area respectively (copy enclosed as Annexure-XI & XII).
- xii. The User Agency has submitted total length of the proposed road (copy enclosed as Annexure-XIII).
- xiii. The Scheme for Avenue Plantation on both side of the road technically approved by the competent authority (copy enclosed as Annexure-XIV).

In view of the above, I would request you to kindly take the needful action

Encl:- As stated

Yours faithfully


[V. G. Jenner]

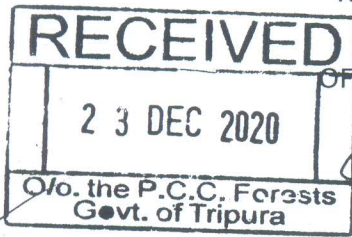
Chief Conservator of Forests &
Nodal Officer, FCA

Cc:-

The Dy. General Manager (Engg), Hindustan Steelworks Construction Limited, Tripura Unit, 3rd Floor, Jackson Gate, Building, Lenin Sarani, Agartala, Tripura(W)

Annexure-I

No.F.47(127)/Land/DFO/DLI/AD-2014/ 7535



GOVERNMENT OF TRIPURA
OFFICE OF THE DISTRICT FOREST OFFICER
DHAI DISTRICT, AMBASSA

Dated, 15/12/2020.

To
The Assistant Conservator of Forest
(FCA)

Sub: - Proposal for diversion of 11.551449ha of forest land for construction for rural road from Hadukulak to AB road in PYGSY Scheme under DFO, Dhalai.

Ref.: No.F.6-1168/FC/For-2018/35978 dated 24-11-2020 of FHQ.

Sir,

With reference to the subject cited above, I am furnishing hereunder the reply of the following observation in connection with diversion of 11.551449ha of forest land for construction for rural road from Hadukulak to AB road in PYGSY Scheme under DFO, Dhalai.

SN	Reply against Observation
1	Since open degraded land was not available, plantation area was selected suitable for Assisted Natural Regeneration with area having some trees. Hence the area selected was 33 ha to accommodate 24000 saplings(Net Plantation area=24 Ha which is apx. double the area proposed for diversion)
2	Upon field verification 24 ha of net area was available for plantation
5	Enclosed
8	Revised list enclosed
11	Enclosed
13	Enclosed

This is for your information and doing the needful please.

Yours faithfully

[Signature]

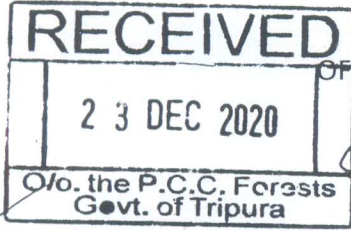
(Chaman Lal, IFS)
District Forest Officer
Dhalai District, Ambassa

ACF (FCA)
8130
24/12/20

Vc. FCA
B
24/12/20

Annexure-II

No.F.47(127)/Land/DFO/DLI/AD-2014/ 7535



GOVERNMENT OF TRIPURA
OFFICE OF THE DISTRICT FOREST OFFICER
DHALAI DISTRICT, AMBASSA

Dated, 15/12/2020.

To
The Assistant Conservator of Forest
(FCA)

Sub: - Proposal for diversion of 11.551449ha of forest land for construction for rural road from Hadukulak to AB road in PYGSY Scheme under DFO, Dhalai.

Ref.: - No.F.6-1168/FC/For-2018/35978 dated 24-11-2020 of FHQ.

Sir,

With reference to the subject cited above, I am furnishing hereunder the reply of the following observation in connection with diversion of 11.551449ha of forest land for construction for rural road from Hadukulak to AB road in PYGSY Scheme under DFO, Dhalai.

SN	Reply against Observation
1	Since open degraded land was not available, plantation area was selected suitable for Assisted Natural Regeneration with area having some trees. Hence the area selected was 33 ha to accommodate 24000 saplings(Net Plantation area=24 Ha which is apx. double the area proposed for diversion)
2	Upon field verification 24 ha of net area was available for plantation
5	Enclosed
8	Revised list enclosed
11	Enclosed
13	Enclosed

This is for your information and doing the needful please.

Yours faithfully

(Chaman Lal, IFS)
District Forest Officer
Dhalai District, Ambassa

Act (FCA)
8130
24/12/20

Vc. FCA
D
24/12/20

Annexure-A

Reply to Para nos. 3, 4, 6, 7, 9, 10, 11 & 12 with respect of the letter of the MoEF & CC, Shillong vide no. F.No. 3-TR C 081/2020-SHI/2420-21 dated 13-11-2020

Sl. No.	MoEF query	Reply
1	3) The details of the alternative routes explored and reason for choosing the present alignment.	The land is mostly in Forest area. Possibility is explored to find the feasible alternate routes, however not found in the adjacent area. The land to be acquired is minimum required for the proposed road under PMGSY scheme and there will be no further requirement of additional area.
2	4) The original or colour scanned Sol toposheet indicating the alternate route examined along with the proposed route.	Colour scanned Survey of India toposheet is enclosed.
3	6) The detail of muck dumping area and quantity of muck to be generated.	The earth generated during cutting/excavation for construction of the proposed road will be utilized in the formation of the road.
4	7) The current status of Forest Right Act, 2006 certificate.	The original copy of FRA certificate received from the District Welfare Officer, Jawaharnagar, Dhalai alongwith resolution has been submitted to the ACF (FCA), Office of the Principal Chief Conservator of Forest, Agartala, Tripura (West) vide our letter no. HSCL/Tripura/PMGSY/NIT-86/2020/155, dated 28-04-2020. Photocopy of the same is enclosed.
5	9) The ROW width of proposed road.	The ROW width of the proposed road is 14.0 m
6	10) The GPS coordinates of the starting and end point of each forest patches involved.	GPS coordinates of the starting and end point of each forest patches are enclosed at annexure-B.
7	11) The GPS coordinates of the proposed road and CA site.	GPS coordinates of the proposed road are enclosed at annexure-C.
8	12) The total length of the proposed road.	<ul style="list-style-type: none"> Total sanctioned length of the road is 11.042 Km. Construction of 2.865 Km has been completed which is not under Forest area. 8.177 Km is under Forest area for which proposal for forest clearance has been submitted.

Rajni
18/01/21

राम चन्द्र माझी

Ram Chandra Majhi

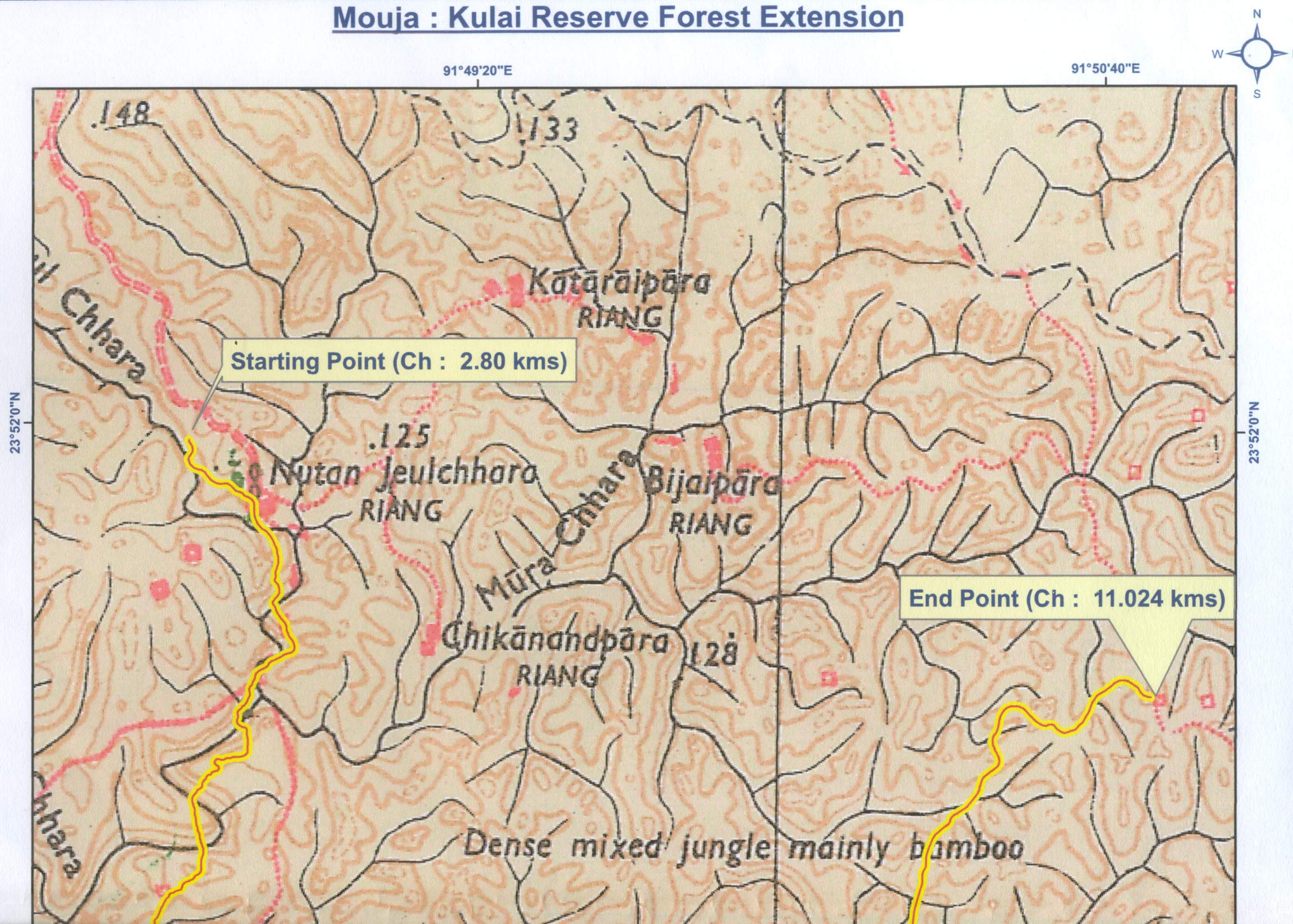
उप महाप्रबंधक (अभियांत्रिकी)

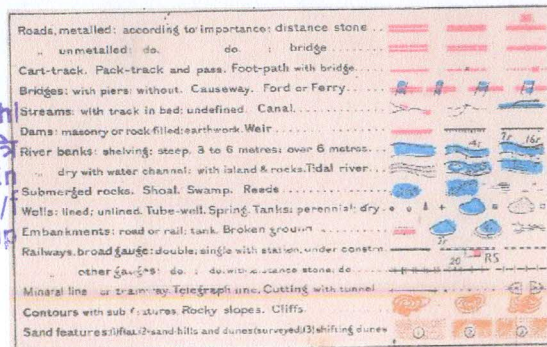
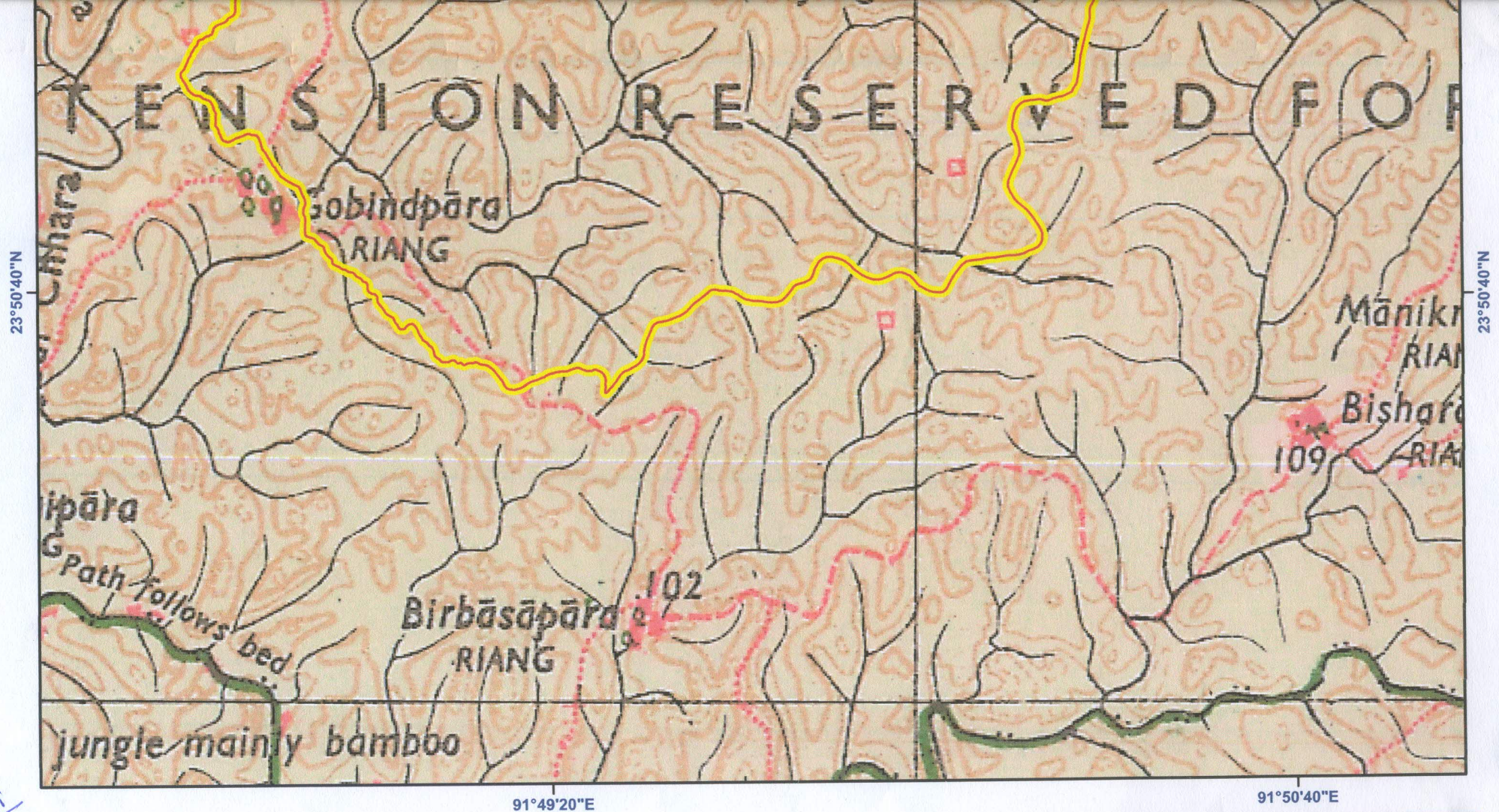
Dy. General Manager (Engg.)

एच.एस.सी.एल, अगरतला/त्रिपुरा

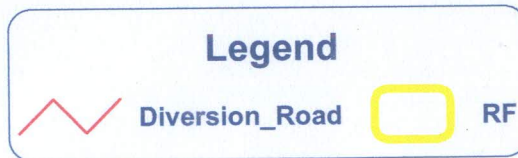
H.S.C.L, Agartala/Tripura

Toposheet No. 79 M /13 Showing Forest Land Diversion for the Road HaduKalak to AE
Mouja : Kulai Reserve Forest Extension

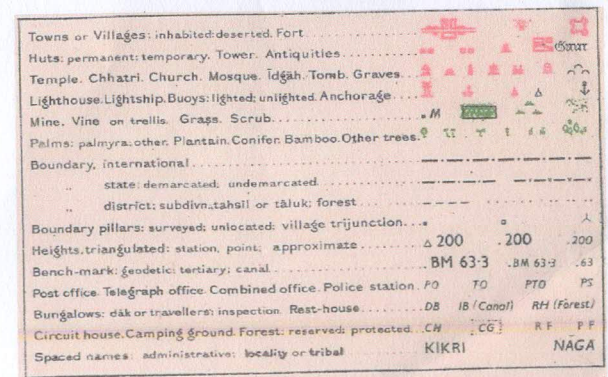




91°49'20"E



R.F -- 1 : 50, 000



91°50'40"E

GOVERNMENT OF INDIA COPYRIGHT, 1976.

Map Author



HEIGHTS & CONTOURS IN METRES
 CONTOUR INTERVAL: 20 METRES


Annexure - V
256

GOVERNMENT OF TRIPURA
OFFICE OF THE DISTRICT FOREST OFFICER
DHALAI DISTRICT, AMBASSA

Phone & Fax-03826-222551 E-mail-distfodhalai@yahoo.co.in

- 1) Name of Scheme : Compensatory Afforestation Scheme on Degraded Forest Land
- 2) Brief Description : The Scheme has been drawn up for raising compensatory plantation in degraded forest land
- 3) Wage Rate : Rs: 205/- (Rupees one hundred seventy seven) only per day as per memo No.F.3(18)-
- 4) Provision is also kept for anticipatory increase of Wages & materials for subsequent year
- 5) **Diversion proposal No.:- FP/TR/ROAD/42367/2019**
- 6) **Status of land for CA: Un-Classed Govt. Forest Land(UGF) 9 Ha**
Plot No 9 Khatian No.26, Mouja Jagabandhupara, Ambassa, Range.

1 st year plantation				
Sl No	Item of works	No. DLs/ha	Wages Rate	Amount (in Rs.)
1	Survey by using GPS instrument, cleaning of the periphery, fixing of permanent / durable pegs to be retained at least one year. Pegs should be numbered serially. Track polygon (raw data) is to be submitted within 5 (five) days after completion of the survey	2.5	205	512.50
2	Jungle cleaning including disposal of derbies	16	205	3280.00
3	Stacking at spacing as per model requirement with stacks of 1 m long including collection of sticks etc. complete & Digging of pits of 30 cm x 30 cm x 30 cm size for miscellaneous species 800 plants per ha	40	205	8200.00
4	Refilling of pits after removal of foreign materials, breaking of clods and planting of stumps/rhizome/ seedling pot including pitting with crowbar for teak and carrying of stumps/seedlings up to plantation site etc.	61	205	12505.00
5	Providing fencing L.S		-	70000.00
6	First weeding including base cleaning in thali at a radius of 0.5m by scraping with spade and cutting of weeds in between the lines flush to the ground level including vacancy filling with required plat spp including digging of pits, refilling and planting including carrying of seedlings. Teak will be replaced with Acacia mangium in case of mortality.	20	205	4100.00
7	Second weeding including cleaning of base in thali at a radius of 0.5m by scraping with spade and cutting of weeds in between the lines flush to ground level.	14.5	205	2972.50
8	Vacancy filling (10%)	4	205	820.00
9	Winter cleaning including cleaning of base in thali at a radius of 0.5m by scraping & cutting weeds in between the lines flush to the ground including making of fire line 4m wide & diagonal inspection path 1m wide by scraping spade and maintenance of the same throughout the dry season	14.5	205	2972.50
10	Fire line and inspection path diagonally throughout the plantation area and making road for inspection	8	205	1640.00
11	Cost of planting materials including transportation		-	25000.00
12	Cost of Signboard		-	5000.00
13	Engagement of a watch and wards throughout the year responsible for maintenance of fencing, cattle watching etc.	108	205	22140.00
Total				159142.50
Provision of 15% anticipatory increase of wages & materials				23871.38
(A) Total for 1st year plantation				183013.88


District Forest Officer,
Dhalai District, Ambassa


District Forest Officer,
Dhalai District, Ambassa


SRI V.G. JENNER, IFS,
Chief Conservator Forests (T),
& Nodal Officer, FCA,
Forest Dept. Govt. of Tripura.

253

2 nd year Maintenance				
1	First weeding including base cleaning in thali at a radius of 0.5m by scraping with spade and cutting of weeds in between the lines flush to the ground level including vacancy filling with required plat spp including digging of pits, refilling and planting including carrying of seedlings. Teak will be replaced with Acacia mangium in case of mortality.	19	205	3895.00
2	Second weeding including cleaning of base in thali at a radius of 0.5m by scraping with spade and cutting of weeds in between the lines flush to ground level.	14.5	205	2972.50
3	Vacancy filling (20%)	5	205	1025.00
4	Maintenance of fencing L.S		-	8000.00
5	Cost of Planting materials including transportation		-	4000.00
6	Fire line & inspection path	8	205	1640.00
7	Winter cleaning including cleaning of base in thali at a radius of 0.5m by scraping & cutting weeds in between the lines flush to the ground including making of fire line 4m wide & diagonal inspection path 1m wide by scraping spade and maintenance of the same throughout the dry season	14.5	205	2972.50
Total				24505.00
Provision of 20% anticipatory increase of wages & materials				4901.00
(B) Total for 2 nd year Maintenance				29406.00
3 rd year Maintenance				
1	First weeding including base cleaning in thali at a radius of 0.5m by scraping with spade and cutting of weeds in between the lines flush to the ground level including vacancy filling with required plat spp including digging of pits, refilling and planting including carrying of seedlings. Teak will be replaced with Acacia mangium in case of mortality.	10.5	205	2152.50
2	Second weeding including cleaning of base in thali at a radius of 0.5m by scraping with spade and cutting of weeds in between the lines flush to ground level.	8	205	1640.00
3	Winter cleaning including cleaning of base in thali at a radius of 0.5m by scraping & cutting weeds in between the lines flush to the ground including making of fire line 4m wide & diagonal inspection path 1m wide by scraping spade and maintenance of the same throughout the dry season	10.5	205	2152.50
4	Fire line & inspection path	4	205	820.00
5	Maintenance of fencing L.S		-	8000.00
Total				14765.00
Provision of 25% anticipatory increase of wages & materials				3691.25
(C) Total for 3 rd year Maintenance				18456.25
4 th year Maintenance				
1	First weeding including base cleaning in thali at a radius of 0.5m by scraping with spade and cutting of weeds in between the lines flush to the ground level including vacancy filling with required plat spp including digging of pits, refilling and planting including carrying of seedlings. Teak will be replaced with Acacia mangium in case of mortality.	10.5	205	2152.50
2	Second weeding including cleaning of base in thali at a radius of 0.5m by scraping with spade and cutting of weeds in between the lines flush to ground level.	14.5	205	2972.50
3	Fire line & inspection path	4	205	820.00
4	Maintenance of fencing L.S		-	8000.00
Total				13945.00

44
District Forest Officer
Dhaka, Andhra Pradesh.

AA
District Forest Officer,
Arundhati District, Andhra Pradesh

SHRI V.G. VENNER, IFS,
Chief Conservator Forests (T),
& Nodal Officer, FCA,
Forest Deptt. Govt. of Tripura.

254

Provision of 30% anticipatory increase of wages & materials				4183.50
(D) Total for 4 th year Maintenance				18128.50
5 th year Maintenance				
1	Cultural Operation	12	205	2460.00
Provision of 35% anticipatory increase of wages & Materials			-	861.00
(E) Total for 5 th year Maintenance				3321.00
6 th year Maintenance				
1	Cultural Operation	12	205	2460.00
Provision of 40% anticipatory increase of wages & Materials			-	984.00
(F) Total for 6 th year Maintenance				3444.00
7 th year Maintenance				
1	Cultural Operation	12	205	2460.00
Provision of 45% anticipatory increase of wages & Materials			-	1107.00
(G) Total for 7 th year Maintenance				3567.00
8 th year Maintenance				
1	Cultural Operation	12	205	2460.00
Provision of 50% anticipatory increase of wages & Materials			-	1230.00
(H) Total for 8 th year Maintenance				3690.00
9 th year Maintenance				
1	Cultural Operation	12	205	2460.00
Provision of 55% anticipatory increase of wages & Materials			-	1353.00
(I) Total for 9 th year Maintenance				3813.00
10 th year Maintenance				
1	Cultural Operation	12	205	2460.00
Provision of 60% anticipatory increase of wages & Materials			-	1476.00
(J) Total for 10 th year Maintenance				3936.00
Grand Total for (A+B+C+D+E+F+G+H+I+J)				270775.63
Total for 9ha (270775.63 x 9)				2436980.63
Say Rs.				2436980.00
(Rupees twenty four lakh thirty six thousand nine hundred eighty) only.				

Total number of saplings that can be accommodated in the degraded forest land=7200 @800 saplings per ha through ANR

The estimate has been prepared and rationalized for ANR plantations as per the SOR issued by the competent authority. The estimate is hereby checked and approved for per ha plantation

SHRI V.G. JENNER, IFS,
Chief Conservator Forests (T),
& Nodal Officer, FCA,
Forest Deptt. Govt. of Tripura.

District Forest Officer,
Dhalai District, Ambassa

[Chaman Lal, IFS]
District Forest Officer
Dhalai District, Ambassa
Dhalai District, Ambassa.

253

GOVERNMENT OF TRIPURA
OFFICE OF THE DISTRICT FOREST OFFICER
DHALAI DISTRICT, AMBASSA


Phone & Fax-03826-222551 E-mail-distfodhalai@yahoo.co.in

- 1) Name of Scheme : Compensatory Afforestation Scheme on Degraded Forest Land
- 2) Brief Description : The Scheme has been drawn up for raising compensatory plantation in degraded forest land by raising plantation e.g. Misc. Species/poly bag planting etc. as per approved specification
- 3) Wage Rate : Rs: 205/- (Rupees one hundred seventy seven) only per day as per memo No.F.3(18)-RD/2005/Part/6395 dated, 18.04.2020 of Addl. Secretary, Govt. of Tripura, RD (Panchyat) Department and approved by Govt. in Forest Deptt vide U.O No.-215/MIN/For/2020 dt. 23.04.2019
- 4) Provision is also kept for anticipatory increase of Wages & materials for subsequent year
- 5) **Diversion proposal No.:- FP/TR/ROAD/42367/2019**

Status of land for CA: Un-Classed Govt. Forest Land(UGF) 24Ha
Plot No 9 Khatian No.26, Mouja Jagabandhupara, Ambassa, Range.

1 st year plantation				
SI No	Item of works	No. DLs/ha	Wages Rate	Amount (in Rs.)
1	Survey by using GPS instrument, cleaning of the periphery, fixing of permanent / durable pegs to be retained at least one year. Pegs should be numbered serially. Track polygon (raw data) is to be submitted within 5 (five) days after completion of the survey	2	205	410.00
2	Jungle cleaning including disposal of derbies	14	205	2870.00
3	Stacking at spacing as per model requirement with stacks of 1 m long including collection of sticks etc. complete & Digging of pits of 30 cm x 30 cm x 30 cm size for miscellaneous species 700 plants per ha	35	205	7175.00
4	Refilling of pits after removal of foreign materials, breaking of clods and planting of stumps/rhizome/ seedling pot including pitting with crowbar for teak and carrying of stumps/seedlings up to plantation site etc.	53	205	10865.00
5	Providing fencing L.S		-	70000.00
6	First weeding including base cleaning in thali at a radius of 0.5m by scraping with spade and cutting of weeds in between the lines flush to the ground level including vacancy filling with required plat spp including digging of pits, refilling and planting including carrying of seedlings. Teak will be replaced with Acacia mangium in case of mortality.	17.5	205	3587.50
7	Second weeding including cleaning of base in thali at a radius of 0.5m by scraping with spade and cutting of weeds in between the lines flush to ground level.	13	205	2665.00
8	Vacancy filling (10%)	3.5	205	717.50
9	Winter cleaning including cleaning of base in thali at a radius of 0.5m by scraping & cutting weeds in between the lines flush to the ground including making of fire line 4m wide & diagonal inspection path 1m wide by scraping spade and maintenance of the same throughout the dry season	13	205	2665.00
10	Fire line and inspection path diagonally throughout the plantation area and making road for inspection	7	205	1435.00
11	Cost of planting materials including transportation		-	25000.00
12	Cost of Signboard		-	5000.00
13	Engagement of a watch and wards throughout the year responsible for maintenance of fencing, cattle watching etc.	94.5	205	19372.50
Total				151762.50
Provision of 15% anticipatory increase of wages & materials				22764.38
(A) Total for 1st year plantation				174526.88


District Forest Officer,
Dhalai District, Ambassa


SHRI V.G. JENNER, IFS,
Chief Conservator Forests (T),
& Nodal Officer, FCA,
Forest Deptt. Govt. of Tripura.

1
Revision
1
Proviso

282

2 nd year Maintenance				
1	First weeding including base cleaning in thali at a radius of 0.5m by scraping with spade and cutting of weeds in between the lines flush to the ground level including vacancy filling with required plat spp including digging of pits, refilling and planting including carrying of seedlings. Teak will be replaced with Acacia mangium in case of mortality.	17	205	3485.00
2	Second weeding including cleaning of base in thali at a radius of 0.5m by scraping with spade and cutting of weeds in between the lines flush to ground level.	13	205	2665.00
3	Vacancy filling (20%)	4	205	820.00
4	Maintenance of fencing L.S		-	8000.00
5	Cost of Planting materials including transportation		-	4000.00
6	Fire line & inspection path	7	205	1435.00
7	Winter cleaning including cleaning of base in thali at a radius of 0.5m by scraping & cutting weeds in between the lines flush to the ground including making of fire line 4m wide & diagonal inspection path 1m wide by scraping spade and maintenance of the same throughout the dry season	13	205	2665.00
Total				23070.00
Provision of 20% anticipatory increase of wages & materials				4614.00
(B) Total for 2 nd year Maintenance				27684.00
3 rd year Maintenance				
1	First weeding including base cleaning in thali at a radius of 0.5m by scraping with spade and cutting of weeds in between the lines flush to the ground level including vacancy filling with required plat spp including digging of pits, refilling and planting including carrying of seedlings. Teak will be replaced with Acacia mangium in case of mortality.	9	205	1845.00
2	Second weeding including cleaning of base in thali at a radius of 0.5m by scraping with spade and cutting of weeds in between the lines flush to ground level.	7	205	1435.00
3	Winter cleaning including cleaning of base in thali at a radius of 0.5m by scraping & cutting weeds in between the lines flush to the ground including making of fire line 4m wide & diagonal inspection path 1m wide by scraping spade and maintenance of the same throughout the dry season	9	205	1845.00
4	Fire line & inspection path	3.5	205	717.50
5	Maintenance of fencing L.S		-	8000.00
Total				13842.50
Provision of 25% anticipatory increase of wages & materials				3460.63
(C) Total for 3 rd year Maintenance				17303.13
4 th year Maintenance				
1	First weeding including base cleaning in thali at a radius of 0.5m by scraping with spade and cutting of weeds in between the lines flush to the ground level including vacancy filling with required plat spp including digging of pits, refilling and planting including carrying of seedlings. Teak will be replaced with Acacia mangium in case of mortality.	9	205	1845.00
2	Second weeding including cleaning of base in thali at a radius of 0.5m by scraping with spade and cutting of weeds in between the lines flush to ground level.	13	205	2665.00
3	Fire line & inspection path	3.5	205	717.50
4	Maintenance of fencing L.S		-	8000.00
Total				13227.50
Provision of 30% anticipatory increase of wages & materials				3968.25
(D) Total for 4 th year Maintenance				17195.75
5 th year Maintenance				

44
District Forest Officer
Bhausa, Ambassa.

HL
District Forest Officer,
Bhausa, Ambassa

SHRI V.G. JENNER, IFS,
Chief Conservator Forests (T),
& Nodal Officer, FCA,
Forest Deptt. Govt. of Tripura.

1	Cultural Operation	10.5	205	2152.50
	Provision of 35% anticipatory increase of wages & Materials		-	753.38
	(E) Total for 5 th year Maintenance			2905.88
	6 th year Maintenance			
1	Cultural Operation	10.5	205	2152.50
	Provision of 40% anticipatory increase of wages & Materials		-	861.00
	(F) Total for 6 th year Maintenance			3013.50
	7 th year Maintenance			
1	Cultural Operation	10.5	205	2152.50
	Provision of 45% anticipatory increase of wages & Materials		-	968.63
	(G) Total for 7 th year Maintenance			3121.13
	8 th year Maintenance			
1	Cultural Operation	10.5	205	2152.50
	Provision of 50% anticipatory increase of wages & Materials		-	1076.25
	(H) Total for 8 th year Maintenance			3228.75
	9 th year Maintenance			
1	Cultural Operation	10.5	205	2152.50
	Provision of 55% anticipatory increase of wages & Materials		-	1183.88
	(I) Total for 9 th year Maintenance			3336.38
	10 th year Maintenance			
1	Cultural Operation	10.5	205	2152.50
	Provision of 60% anticipatory increase of wages & Materials		-	1291.50
	(J) Total for 10 th year Maintenance			3444.00
	Grand Total for (A+B+C+D+E+F+G+H+I+J)			255759.38
	Total for 24ha (255759.38 x24)			6138225.00
(Rupees sixty one lakh thirty eight thousand two hundred twenty five) only.				

Total number of saplings that can be accommodated in the degraded forest land=16800 @700 saplings per ha through ANR

The estimate has been prepared and rationalized for ANR plantations as per the SOR issued by the competent authority. The estimate is hereby checked and approved for per ha plantation

[Signature]
District Forest Officer,
Dhalai District, Ambassa

[Signature]
[Chaman Lal, IFS]
District Forest Officer
Dhalai District, Ambassa
District Forest Officer,
Dhalai District, Ambassa

[Signature]
SHRI V.G. JENNER, IFS,
Chief Conservator Forests (T),
& Nodal Officer, FCA,
Forest Deptt. Govt. of Tripura.

Annexure-A

Reply to Para nos. 3, 4, 6, 7, 9, 10, 11 & 12 with respect of the letter of the MoEF & CC, Shillong vide no. F.No. 3-TR C 081/2020-SHI/2420-21 dated 13-11-2020

Sl. No.	MoEF query	Reply
1	3) The details of the alternative routes explored and reason for choosing the present alignment.	The land is mostly in Forest area. Possibility is explored to find the feasible alternate routes, however not found in the adjacent area. The land to be acquired is minimum required for the proposed road under PMGSY scheme and there will be no further requirement of additional area.
2	4) The original or colour scanned Sol toposheet indicating the alternate route examined along with the proposed route.	Colour scanned Survey of India toposheet is enclosed.
3	6) The detail of muck dumping area and quantity of muck to be generated.	The earth generated during cutting/excavation for construction of the proposed road will be utilized in the formation of the road.
4	7) The current status of Forest Right Act, 2006 certificate.	The original copy of FRA certificate received from the District Welfare Officer, Jawaharnagar, Dhalai alongwith resolution has been submitted to the ACF (FCA), Office of the Principal Chief Conservator of Forest, Agartala, Tripura (West) vide our letter no. HSCL/Tripura/PMGSY/NIT-86/2020/155, dated 28-04-2020. Photocopy of the same is enclosed.
5	9) The ROW width of proposed road.	The ROW width of the proposed road is 14.0 m
6	10) The GPS coordinates of the starting and end point of each forest patches involved.	GPS coordinates of the starting and end point of each forest patches are enclosed at annexure-B.
7	11) The GPS coordinates of the proposed road and CA site.	GPS coordinates of the proposed road are enclosed at annexure-C.
8	12) The total length of the proposed road.	<ul style="list-style-type: none"> Total sanctioned length of the road is 11.042 Km. Construction of 2.865 Km has been completed which is not under Forest area. 8.177 Km is under Forest area for which proposal for forest clearance has been submitted.

Rajni
18/01/21

राम चन्द्र माझी

Ram Chandra Majhi

उप महाप्रबंधक (अभियांत्रिकी)

Dy. General Manager (Engg.)

एच.एस.सी.एल, अगरतला/त्रिपुरा

H.S.C.L, Agartala/Tripura

FORM 1

(For linear project)

Government of Tripura
Office of the District Magistrate & Collector
Dhalai District, Jawaharnagar

No.F.5(101)/DM(D)/TW/2019-20/7152

dated 18-02-2020.

To WHOWSOEVER IT MAY CONCERN

In compliance of the Ministry of Environment and Forest (MoEF), Government of India letter no.11-9/98-FC(pt.) dated, 3rd August 2009 wherein the MoEF issued guidelines on submission of evidences for having initiated and completed the process of settlement of rights under the Scheduled Tribes and other Traditional Forest Dwellers(recognition of Forest Rights) Act,2006 ('FRA', for short) on the forest land proposed to be diverted for non-forest purpose read with MoEF letter dated 5th February 2013 wherein MoEF issued certain relaxation in respect of linear projects, it is certified that **11.551449 hectares** of Forest land proposed to be diverted in favour of **H.S.C.L. Authority Construcion of PMGSY road phase-IX work for Construction of PMGSY road phase-IX work from Haduk Kalak to AB road** in Dhalai District falls within jurisdiction of **Kulai R.F. Extension Mouja of Dalubari Tehsils under Ambassa Sub Division.**

It is further certified that:

- The complete process for identification and settlement of rights under the Forest Right Act, 2006 has been carried out for the entire **11.551449** Hectares of forest area proposed for diversion. A copy of records of all consultations and meetings of Forest Rights Committee(s) (not applicable), Gram Sabha(s) (not applicable), Sub Division level committee(s) and the District level Committee are enclosed as **Annexure I to V.**
- The diversion of forest land for facilities managed by the Government as required under Section 3(2) of the FRA has been completed and the Gram Sabhas have given their consent to it;
- The proposal does not involve recognized rights of Primitive Tribal Groups and Pre-Agricultural Communities.

Encl:- As stated above.


(Dr. Brahmneet Kaur, IAS)
District Magistrate & Collector
Dhalai District, Jawaharnagar

GOVERNMENT OF TRIPURA
OFFICE OF THE DISTRICT MAGISTRATE & COLLECTOR
DHALAI DISTRICT: JAWAHARNAGAR

No. F.5(101)/DM(D)/TW/2018-19/6005

Dated 29/01/2020.

RECORD OF DECISIONS OF DLC MEETING HELD ON 29TH January, 2020.

In compliance of the Ministry of Environment and forests (MoEF), Government of India's letter No. 11-9/98-FC(pt.) dated 3rd August 2019 wherein the MoEF issued guidelines on submission of evidences for having initiated and completed the process of settlement of rights under the schedule Tribes and other Traditional Forest Dwellers (Recognition of Forest Right) Act 2006 on the forest land proposed to be diverted for non-forest purposes read with MoEF's letter dated 5th February 2013 wherein MoEF issued certain relaxation in respect of linear projects, it is certified that 11.551449 hectares of forest land proposed to be diverted in favour of H.S.C.L. Authority for Construction of PMGSY road phase-IX work from Haduk Kalak to AB road in Dhalai District falls within jurisdiction of Kulai R.F. Mouja of Dalubari T.K under Ambassa Sub-Division.

The committee members expressed satisfaction to processes for identification and settlement of rights under FRA and also propose diversion of 11.551449 hectare of forest area for linear projects in favour of H.S.C.L. Authority for Construction of PMGSY road phase-IX work from Haduk Kalak to AB road under Kulai R.F Extension Mouja.

Taking reference from the reports submitted by the SDM, Ambassa and resolution of Gram Sabha committee members hereby it is confirmed that the proposal does not involve recognized right of Primitive Tribal Groups and Pre-agricultural communities.

Sl No	Name of requiring/ Claims Department	Purpose	Name of TK	Name of Mouja	Particular of land				Remarks
					Khati an No.	Plot No.	Area in Hec.	Class of land	
1	2	3	4	5	6	7	8	9	10
1	H.S.C.L. Authority Construction of PMGSY road phase-IX work	for Construction of PMGSY road phase-IX work from Haduk Kalak to AB road	Dalubari	Kulai R.F Extension	3/4 3/9 3/19 3/10 3/39 3/7	103/p 253/p 288/p 289/p 252/p 202/p	11.5514 49 hectares	Tilla RF land	

(Sri D.C. Hrangkhawl), Hon'ble MLA, TLA
Member

(Sri Dhananjay Tripura), Hon'ble MLA, TLA
Member

(Sri Jibanjoy Reang), Chairman BAC, Ganganagar
Member

Mastaray Reang
(Sri Mastaray Reang), Chairman, Tetuiya
ADC Village, Member

Amirung Reang
(Smt. Amirung Reang), Karnamani ADC Village
Member

Amit Debbarma, 29/1/2020.
(Sri Amit Debbarma), Forest Dweller
Member

Ajit Debbarma, 29/01/20
Sri Ajit Debbarma, Forest Dweller
Member

Member, 29/1/2020
District Welfare Officer, Dhalai,
Member Secretary

Member
District Forest Officer, Dhalai
Member

Chairman
DLC of Forest Rights Act, 2006
(DM & Collector)
Dhalai District, Jawaharnagar.

Annexure - I

FORM - I
(for linear projects)
GOVERNMENT OF TRIPURA
Office of the Sub-Divisional Magistrate

No. F. 3(45)/SDM/ABS/REV/2017/_____


Dated, the, 18 /12 /2019.**TO WHOWSOEVER IT MAY CONCERN**

In compliance of the Ministry of Environment and Forests (MoEF), Government of India's letter No. 11-9/98-FC (pt.) dated, 3rd August 2009 wherein the MoEF issued guidelines on submission of evidence for having initiated and completed the process of settlement of rights under the Schedule Tribes and Other Traditional Forest Dwellers (Recognition of Forest Right) Act'2006 (FRA, for short) on the forest land proposed to be diverted for non-forest purposes read with MoEF's letter dated, 5th February 2013 wherein MoEF issued certain relaxation in respect of linear projects, it is certified that **11.551449** hectare of forest land proposed to be diverted in favour of the H.S.C.L. Authority for construction of PMGSY road phase-IX work from Haduk Kalak to AB Road in Dhalai District falls within jurisdiction of Kulai R.F. Extension mouja of Dalubari T. K. under Ambassa Sub-Division.

It is further citified that:

- (a) The complete process for identification and settlement of rights under the FRA has been carried out for the entre **11.551449** hectare of forest area proposed for diversion. A copy of records of all consultations and meeting of the Forest Rights Committee(s), Gram Sabha(s) are enclosed as annexure - 1 to 2.
- (b) The diversion of forest land for facilities managed by the Government as required under section 3(2) of the FRA have been completed and the Gram Sabhas have given their consent to it;
- (c) The proposal does not involve recognized right of Primitive Tribal Groups and Pre-agricultural communities.

Enclo :- As above.


18/12/19


Sub-Divisional Magistrate
Ambassa, Dhalai District.

CERTIFICATE

This is to certify that no forest rights have been vested to the S/T forest dwellers and other Traditional forest dwellers over the proposed diversion of land for construction of PMGSY road phase-IX work from Haduk Kalak to AB Road under Kulai R.F. Extension mouja of Dalubari T. K. under Ambassa Sub-Division -

SL. No.	Mouja	Khatian No.	RS plot	Area in Hac	Status
1	Kulai R.F. Extension	3/4	103/p	0.720906	R.F.
2	Kulai R.F. Extension	3/9	253/p	2.83532	R.F.
3	Kulai R.F. Extension	3/19	288/p	3.010098	R.F.
4	Kulai R.F. Extension	3/10	289/p	3.053932	R.F.
5	Kulai R.F. Extension	3/39	252/p	0.141666	R.F.
6	Kulai R.F. Extension	3/7	202/p	1.789527	R.F.
Total				11.551449	

The above mentioned plots of land are free from all encumbrances.


18/12/19
Sub-Divisional Magistrate
Ambassa, Dhalai District.

NO OBJECTION CERTIFICATE

As per the consensus of Kulai R.F. Extension Village Council Members, we declare that there is no objection regarding the diversion of forest land for construction of PMGSY Road, Phase-IX Work "Haduk Kalak to AB Road" for public use. The scheduled land below measuring an area 11.551449 Ha approx of RF land may be diverted accordingly.

Details of the Scheduled land:

SINo.	Mouja	Khatian	CS Plot	Status	Area (Ha)
1	Kulai R.F. Extension	3/4	103/P	RF	0.720906
2	Kulai R.F. Extension	3/9	253/P	RF	2.835320
3	Kulai R.F. Extension	3/19	288/P	RF	3.010098
4	Kulai R.F. Extension	3/10	289/P	RF	3.053932
5	Kulai R.F. Extension	3/39	252/P	RF	0.141666
6	Kulai R.F. Extension	3/7	202/P	RF	1.789527
Total					11.551449

আমরা কুলাই আর. এফ. এক্সটেনশন ভিলেজ কাউন্সিলের সদস্য সদস্যগণের সর্বসম্মতি ক্রমে ঘোষণা করিতেছি যে PMGSY Road, Phase-IX Work "Haduk Kalak to AB Road" নির্মানের কাজে উপরিত্ত জায়গার পরিমাণ ব্যবহৃত হইলে তাহাতে আমাদের কোন আপত্তি নাই। ইহা সত্য ও ঘোষিত বটে এবং হস্তান্তরে কোন আপত্তি নাই।

Signature of the Village Council Members:

[Signature]
K. M. MAL SOM
R.P.S.
Kulai R.F. Extn. V.C.
Ambassa, Dhalai

1. *[Signature]*
2. *[Signature]* (R.P.S.)

নমস্কারি য়া

3. *[Signature]*
Chairman,
Kulai R.F. Extn. V.C.
Ambassa, Dhalai

4. *[Signature]*

5. *[Signature]*

6. *[Signature]*

CERTIFICATE

The members of Kulai R.F. Extension Forest Right Committee certify that an area measuring 11.551449 ha of RF land is proposed for construction of **PMGSY Road, Phase-IX Work "Haduk Kalak to AB Road"** for public use. As per the consensus of the Committee members, we recommend that the below scheduled land may be diverted accordingly and in this regard no objection will arise in future.

Details of the Scheduled land:

SlNo.	Mouja	Khatian	CS Plot	Status	Area (Ha)
1	Kulai R.F. Extension	3/4	103/P	RF	0.720906
2	Kulai R.F. Extension	3/9	253/P	RF	2.835320
3	Kulai R.F. Extension	3/19	288/P	RF	3.010098
4	Kulai R.F. Extension	3/10	289/P	RF	3.053932
5	Kulai R.F. Extension	3/39	252/P	RF	0.141666
6	Kulai R.F. Extension	3/7	202/P	RF	1.789527
Total					11.551449

আমরা কুলাই আর. এফ. এক্সটেনশন ফরেস্ট রাইটস কমিটির সদস্য সদস্যগণের সর্বসম্মতি ক্রমে ঘোষণা করিতেছি যে, **PMGSY Road, Phase-IX Work "Haduk Kalak to AB Road"** নির্মাণের কাজে উপরিত্ত জায়গার পরিমাণ ব্যবহৃত হইলে তাহাতে আমাদের কোন আপত্তি নাই। ইহা সত্য ও ঘোষিত বটে এবং হস্তান্তরে কোন আপত্তি নাই।

Signature of the Forest Right Committee Members:

1. Nakul Reang
2. Kripa Mohan Malson (R.P.S.)
3. Leleita reang Reang
4. ললিতা রিঅং
5. Lalbahader Reang
6. Bishanjay Reang
7. Sri Shyamkr Reang
8. Chitta reang Reang

Up dated Tree enumeration list abstract from Hadukolok to AB Road Durgaram Para

Sl. No.	Common Local Name	0-30	31-60	61-90	91-120	121-150	Above 150	Total	Remarks
01.	Teak	0	0	10	16	15	20	61	
02.	Karai	0	0	0	3	4	22	29	
03.	Gamar	0	1	7	28	24	14	74	
04.	Chamal	0	0	0	0	1	9	10	
05.	Rangi	0	0	0	0	1	0	1	
06.	Marai	0	2	4	1	4	7	18	
07.	Harish	0	0	6	7	7	1	21	
08.	Jackfruits	0	0	5	3	2	1	11	
09.	Jam	0	0	6	5	2	1	14	
10.	Awal	0	0	0	1	1	2	4	
11.	D/Chamal	0	0	0	1	0	1	2	
	Total =	0	3	38	65	61	78	245	


 District Forest Officer
 Dhauli District, Ambassa
 Dhauli District, Ambassa

Annexure-A

Reply to Para nos. 3, 4, 6, 7, 9, 10, 11 & 12 with respect of the letter of the MoEF & CC, Shillong vide no. F.No. 3-TR C 081/2020-SHI/2420-21 dated 13-11-2020

Sl. No.	MoEF query	Reply
1	3) The details of the alternative routes explored and reason for choosing the present alignment.	The land is mostly in Forest area. Possibility is explored to find the feasible alternate routes, however not found in the adjacent area. The land to be acquired is minimum required for the proposed road under PMGSY scheme and there will be no further requirement of additional area.
2	4) The original or colour scanned Sol toposheet indicating the alternate route examined along with the proposed route.	Colour scanned Survey of India toposheet is enclosed.
3	6) The detail of muck dumping area and quantity of muck to be generated.	The earth generated during cutting/excavation for construction of the proposed road will be utilized in the formation of the road.
4	7) The current status of Forest Right Act, 2006 certificate.	The original copy of FRA certificate received from the District Welfare Officer, Jawaharnagar, Dhalai alongwith resolution has been submitted to the ACF (FCA), Office of the Principal Chief Conservator of Forest, Agartala, Tripura (West) vide our letter no. HSCL/Tripura/PMGSY/NIT-86/2020/155, dated 28-04-2020. Photocopy of the same is enclosed.
5	9) The ROW width of proposed road.	The ROW width of the proposed road is 14.0 m.
6	10) The GPS coordinates of the starting and end point of each forest patches involved.	GPS coordinates of the starting and end point of each forest patches are enclosed at annexure-B.
7	11) The GPS coordinates of the proposed road and CA site.	GPS coordinates of the proposed road are enclosed at annexure-C.
8	12) The total length of the proposed road.	<ul style="list-style-type: none"> Total sanctioned length of the road is 11.042 Km. Construction of 2.865 Km has been completed which is not under Forest area. 8.177 Km is under Forest area for which proposal for forest clearance has been submitted.

Rcjh
18/01/21

राम चन्द्र माझी

Ram Chandra Majhi

उप महाप्रबंधक (अभियांत्रिकी)
Dy. General Manager (Engg.)
एच.एस.सी.एल, अगरतला/त्रिपुरा
H.S.C.L, Agartala/Tripura

Annexure-X

GPS coordinates of the starting and end point of each forest patches

Sr. No.	CS Plot No.	District	Block	Mouja	Forest Division	Khatian No.	Plot No.	Status of Land	Forest Land (in hectare)	Co-ordinates		
											Latitude	Longitude
1	103/p	Dhalai	Ambassa	Kulai R.F Extension	Ambassa Forest Division	3--4	103/p	RF	0.720906	Starting	91.81217	23.86615
						Ending	91.81502	23.86312				
2	253/p					3--9	253/p	RF	2.83532	Starting	91.81502	23.86312
						Ending	91.81219	23.84898				
3	288/p					3--19	288/p	RF	3.010098	Starting	91.81219	23.84898
						Ending	91.82637	23.84407				
4	289/p					3--10	289/p	RF	3.053932	Starting	91.82637	23.84407
						Ending	91.83831	23.85246				
5	202/p					3--7	202/p	RF	1.789527	Starting	91.83831	23.85246
						Ending	91.84555	23.85859				
6	252/p					3--39	252/p	RF	0.141666	Starting	91.84555	23.85859
						Ending	91.84629	23.85812				
Total Forest Land to be Diverted :									11.551449			

Rajhi
18/01/21राम चन्द्र माझी
Ram Chandra Majhiउप महाप्रबंधक (अभियांत्रिकी)
Dy. General Manager (Engg.)
एच.एस.सी.एल, अगरतला/त्रिपुरा
H.S.C.L, Agartala/Tripura

GPS coordinates of the proposed road

Sr. No.	District	Block	Mouja	Chainage	Starting	
					Co-ordinates	
1	Dhalai	Ambassa	Kulai RF Extension	0.000	91.81217	23.86615
2				0.550	91.81522	23.86282
3				1.100	91.81493	23.85878
4				1.650	91.81316	23.85542
5				2.150	91.81165	23.85140
6				2.700	91.81364	23.84829
7				3.250	91.81665	23.84474
8				3.800	91.82043	23.84238
9				4.350	91.82452	23.84237
10				4.900	91.82865	23.84421
11				5.450	91.83309	23.84475
12				6.000	91.83644	23.84665
13				6.550	91.83776	23.85006
14				7.100	91.83968	23.85444
15				7.650	91.84214	23.85736
16				8.200	91.84629	23.85812

Rajni
18/01/21

राम चन्द्र माझी
Ram Chandra Majhi
उप महाप्रबंधक (अभियांत्रिकी)
Dy. General Manager (Engg.)
एच.एस.सी.एल, अगरतला/त्रिपुरा
H.S.C.L, Agartala/Tripura

GPS Co-ordinates of CA Sites

CA site 2 (Area=9Ha)

1. 23D41M03.26S NORTH
91D46M54.51S EAST
2. 23D41M04.05S NORTH
91D46M57.75S EAST
3. 23D41M01.72S NORTH
91D47M00.37S EAST
4. 23D41M01.95S NORTH
91D47M02.74S EAST
5. 23D40M53.85S NORTH
91D47M09.30S EAST
6. 23D40M53.77S NORTH
91D47M04.55S EAST
7. 23D40M52.27S NORTH
91D47M01.80S EAST
8. 23D40M53.21S NORTH
91D46M55.49S EAST
9. 23D40M58.54S NORTH
91D46M55.70S EAST



District Forest Officer, Dhalai

~~District Forest Officer~~
Dhalai District, Ambassa

Annexure-A

Reply to Para nos. 3, 4, 6, 7, 9, 10, 11 & 12 with respect of the letter of the MoEF & CC, Shillong vide no. F.No. 3-TR C 081/2020-SHI/2420-21 dated 13-11-2020

Sl. No.	MoEF query	Reply
1	3) The details of the alternative routes explored and reason for choosing the present alignment.	The land is mostly in Forest area. Possibility is explored to find the feasible alternate routes, however not found in the adjacent area. The land to be acquired is minimum required for the proposed road under PMGSY scheme and there will be no further requirement of additional area.
2	4) The original or colour scanned Sol toposheet indicating the alternate route examined along with the proposed route.	Colour scanned Survey of India toposheet is enclosed.
3	6) The detail of muck dumping area and quantity of muck to be generated.	The earth generated during cutting/excavation for construction of the proposed road will be utilized in the formation of the road.
4	7) The current status of Forest Right Act, 2006 certificate.	The original copy of FRA certificate received from the District Welfare Officer, Jawaharnagar, Dhalai alongwith resolution has been submitted to the ACF (FCA), Office of the Principal Chief Conservator of Forest, Agartala, Tripura (West) vide our letter no. HSCL/Tripura/PMGSY/NIT-86/2020/155, dated 28-04-2020. Photocopy of the same is enclosed.
5	9) The ROW width of proposed road.	The ROW width of the proposed road is 14.0 m
6	10) The GPS coordinates of the starting and end point of each forest patches involved.	GPS coordinates of the starting and end point of each forest patches are enclosed at annexure-B.
7	11) The GPS coordinates of the proposed road and CA site.	GPS coordinates of the proposed road are enclosed at annexure-C.
8	12) The total length of the proposed road.	<ul style="list-style-type: none"> Total sanctioned length of the road is 11.042 Km. Construction of 2.865 Km has been completed which is not under Forest area. 8.177 Km is under Forest area for which proposal for forest clearance has been submitted.

Rajni
18/01/21

राम चन्द्र माझी

Ram Chandra Majhi

उप महाप्रबंधक (अभियांत्रिकी)
Dy. General Manager (Engg.)
एच.एस.सी.एल, अगरतला/त्रिपुरा
H.S.C.L, Agartala/Tripura

Estimate for creation & maitanance of Avenue plantation with tall polybag seedlings

Total Length of the road= 11.042 km

Plantation @ 200 Nos. seedling per KM

1 st (first) year plantation							
Sl. No.	Item of works	Length [in km]	Wages		Total wages [in Rs.]	Materials	Total Amount [in Rs.]
			DLs per km	Per DLs (Rs)			
1	Survey and Site Cleaning	1.00	50.00	205.0	10250.00	0.00	10250.00
2	Staking	1.00	5.00	205.0	1025.00	0.00	1025.00
3	Digging of pits[1mx1mx1m]	1.00	70.00	205.0	14350.00	0.00	14350.00
4	Refilling and Planting	1.00	70.00	205.0	14350.00	0.00	14350.00
5	Watering	1.00	-	-	-	3500.00	3500.00
6	Vacancy filling and weeding	1.00	100.00	205.0	20500.00	-	20500.00
7	Watch & Ward during dry season specially for protection activity	1.00	-	-	-	18000.00	18000.00
8	Providing traingular bamboo plant guard @Rs.300.00 each	1.00	-	-	-	60000.00	60000.00
9	Cost of tall seedlings (size 50 cm x 30 cm) @200 Nos/km.	1.00	-	-	-	40000.00	40000.00
10	Seedling carrying upto plantation site	1.00	-	-	-	10000.00	10000.00
11	Monitoring and Evaluation	-	-	-	-	1000.00	1000.00
Total Cost for 1KM=							192975.00
Total Cost for 1KM both side (192975 x 2)							385950.00
Total Cost of 11.042 km both side (385950x 11.042)							4261659.90
12	Cost of 2 nos signboards etc complete @5000/- per sign board (5000 x 2)					10000.00	10000.00
Total							4271659.90
Add 3% contingency							128149.80
Total							4399809.70
Provision for 10% anticipatory increase in wages and materials							439980.97
Grand Total for 1st Year plantation							4839790.67
Say							4839791.00
2 nd (second) year maintenance							
Sl. No.	Item of works	Length [in km]	Wages		Total wages [in Rs.]	Materials	Total Amount [in Rs.]
			DLs per km	Per DLs (Rs)			
1	Weeding	1.00	30.00	205.0	6150.00	0.00	6150.00
2	Vacancy filling (20%)	1.00	5.00	205.0	1025.00	0.00	1025.00
3	Watch & Ward during dry season specially for protection activity	1.00	0.00	0.0	0.00	18000.00	18000.00
4	Maintenance of bamboo plant guard (LS)	1.00	-	-	0.00	20000.00	20000.00
Total Cost for 1 km=							45175.00
Total cost for 1km both side (45175 x 2)							90350.00
Total cost for 11.042 km both side (89440 x 11.042)							997644.70
Add 3 % contingency							29929.34
Total							1027574.04
Provision fo 15%anticipatory increase in wages and materials							154136.11
Grand Total for 2nd year maintenance							1181710.15
Say							1181710.00

SHRI V.G. JENNER, IFS,
Chief Conservator Forests (T),
& Nodal Officer, FCA,
Forest Deptt. Govt. of Tripura.

District Forest Officer,
Dhalai District.

Cont. P/2

3 rd (third) year maintenance							
Sl. No.	Item of works	Length [in km]	Wages		Total wages [in Rs.]	Materials	Total Amount [in Rs.]
			DLs per km	Per DLs (Rs)			
1	Weeding	1.00	26.00	205.0	5330.00	0.00	5330.00
2	Watch & Ward during dry season	1.00	0.00	0.0	0.00	18000.00	18000.00
3	Maintenance of bamboo plant guard (LS)	1.00	-	-	0.00	20000.00	20000.00
Total Cost for 1 km=							43330.00
Total cost for 1km both side (43330 x 2)							86660.00
Total cost for 11.042 km both side (85984 x 11.042)							956899.72
Add 3 % contingency							28706.99
Total							985606.71
Provision fo 20% anticipatory increase in wages and materials							197121.34
Grand Total for 3rd year maintenance							1182728.05
Say							1182728.00
Grand total for creation and maintenance upto 3 (three) year (i.e.1st+2nd+3rd)							7204229.00

(Rupees seventy two lakh four thousand two hundred twenty nine)only

Technically checked
+ approved for per
km of plantation

[Signature]

[Chaman Lal, IFS]
District Forest Officer
Dhalai District, Ambassa
Dhalai District, Ambassa

[Signature]
SHRI V.G. JENNER, IFS,
Chief Conservator Forests (T),
& Nodal Officer, FCA,
Forest Deptt. Govt. of Tripura.