

No. RK/FCA/ 3042
Forest Department, Himachal Pradesh

Dated J/Nagar, the/ 2-8-2024

From: DFO Joginder Nagar

To: CCF Mandi


Subject: Proposal for seeking prior approval of the Central Government under Section 2 (1) (ii) of Van (Sanrakshan Evam Samvardhan) Adhiniyam, 1980 for non-forestry use on 0.7984 ha. of forest land in favour of Sh. Vinod Kumar, S/o Sh. Swami Ram for extraction of sand, stone and bajri in Son Khad Part-II at Kalsawai, Village Trambala, P.O. Longni, Tehsil Dharampur, District Mandi in the State of Himachal Pradesh (Online Proposal No. FP/HP/MIN/129370/2021)-regarding :-

Memo;


Kindly refer to EDS raised by Assistant Inspector General of Forests on dated 26.06.2024 . The point wise reply to the EDS is submitted as under:

S/No.	Observations	Reply
i.	The State Government shall identify middle of the riverbed, demarcate safety zone and submit KML file to the Ministry.	User Agency identified middle of riverbed and demarcated safety zone as per guideline of mining authority (copy enclosed). The KML file of the same enclosed herewith in CD Form for onward submission to Ministry.
ii,	Copy of Chej Khobla DPF Notification No. Fts (F) 5-1/80 dt. 18.08.1980.	Copy of Chej Khobla DPF Notification No. Fts (F) 5-1/80 dt. 18.08.1980 has been uploaded on PARIVESH Portal and attached herewith.

Encl: As above.


Divisional Forest Officer,
J/Nagar Forest Division
Joginder Nagar, Distt. Mandi, H.P.

HIMACHAL PRADESH GOVERNMENT
FOREST DEPARTMENT



WORKING PLAN FOR THE
FORESTS OF
JOGINDER NAGAR FOREST DIVISION
HIMACHAL PRADESH
FOR THE PERIOD
(2022-23 TO 2031-32)
(VOLUME -II)

CONTRIBUTED BY

SH. RAJIV KUMAR, HPFS

THE THEN DFO

FINALLY SUBMITTED BY

SH. RAKESH KATOCH


DIVISIONAL FOREST OFFICER
CUM

WORKING PLAN OFFICER

Under the guidance of

Chief Conservator of Forests,
Mandi Forest Circle, Mandi, HP.


Chief Conservator of Forests,
(Working Plan & Settlement) HP at Mandi.


Divisional Forest Officer
Joginder Nagar Forest Division
Joginder Nagar (H.P.)

3) List of DPFs Notifications

JOGINDER NAGAR RANGE


SNO	NO	Name of Forest	Area in Ha	Notification No
1	O.D.1	Ghatta	45.32	NoFt 29 -241-BE /49 Dt 25.2.1952
2	O.D.3	Bhajrala	104.00	Do
3	O.D.5	Ahjo	110.07	Do
4	O.D.11	Marhala	244.02	Do
5	O.D.21	Dhanetar	23.47	Do
6	O.D.63	Silh	167.13	Do
7	O.D.67	NainPur	101.97	Do
8	O.D.89	Sayiari	749.07	Do
9	ND.2	Maharur	7.60	Ft.(F)5-43/79 dt 21.3.80
10	ND .4	Ghattagala	6.00	Ft .(F) 5-43 /79 dt 21.3.80
11	ND .6	Ahjo I	10.00	Ft.(A) 7-4/82dt 17.12.88
12	ND.7	Taramat	12.40	Do
13	ND.8	Sukkar I	116.00	Ft (F)5 -43/79 dt 21.3.80
14	ND .9	Sukkar II	26.00	Do
15	ND .10	Chauntra	3.60	Ft .8 -3/74 SF part II dt 15.10.76
16	ND.12	Marhola I	57.60	8-3/74 SF Part II dt 15.10.74
17	ND .13	Marhola II	177.20	Fts (A) 7-4/86 dt 11.7.86
18	ND.14	Marhola III	17.60	Ft s (A) 7-4/86 dt 11.7.86
19	ND.15	KhalaiNal	39.20	8-3 /74 SF (Part II) dt 15.10.76
20	ND.16	Khalaihar	4.80	Do
21	ND.17	Khaprotu I	39.60	Do
22	ND 18	Khaprotu II	25.20	Fts(A) 7-4 /86 dt 11.7.86
23	ND 19	Ladruin	2.40	8-3/74 S .F (Part-II) dt 15.10.76
24	ND 20	Badyara	13.60	Do
25	ND22	Dhanetar	2.40	Fts (A) 7-4/82 dt 17.12.85
26	ND 23	Khetru	40.00	8-3/74SF (Part -II) dt 15.10.76
27	ND 24	Thathardhar	23.60	Fts (F) 5-43/74 dt 21.3.80
28	ND 25	Bhala Ra Rihada -I	10.80	Fts (F) 7-12/87 dt 19.2.88
29	ND 26	Bhala Ra Rihada-II	24.80	Do
30	ND27	Magroo	36.40	Fts(F) 5-43/79 dt 21.3.80
31	ND 28	Roperi	25.20	Fts (F) 7-12/87 dt 2.9.88
32	ND 29	Banon	173.20	Fts (F) 5-43 /79 dt 21.3.80
33	ND 30	Magroodhar	54.00	Fts (F) 7-12/87 dt 9.2.88
34	ND 31	Jamothi	90.00	Fts (F)5-43/79 dt 21.3.80
35	ND 32	Chalarag	9.20	Fts (F) 7-12 /87 dt9.2.88
36	ND 33	Bhabhuridhar	521.38	Ft (F) 5-43/79 dt 21.3.80
37	ND 34	Kamehar	52.23	Ft (F) 5-43/79 dt 21.3d.80
38	ND 35	Maikehar	14.57	Do
39	ND 36	Drahal I	6.80	Ft (F) 5-43/79 dt 21.3.80


 Divisional Forest Officer
 Joginder Nagar Forest Division
 Joginder Nagar (H.P.)

207	ND 718	Daled	5.20	Fts (F) 5-43/79 dt 21.3.80
208	ND 719	BaJora	21.60	Fts(A) 7-4/87 dt 9.2.87
209	ND 720	Chilchattara	16.40	Fts (F) 5-43/79 dt 21.3.80
210	ND 721	Langeswar	21.20	
211	ND 722	Chil Gujral	79.20	Fts (F) 5-43/79 dt 21.3.80
212	ND 723	Silhkawar	21.60	
213	ND 724	Kaleheru -I	6.80	
214	ND 725	Kalehru 2 nd	7.20	
215	ND 726	Patta	13.60	Fts (F) 5-1/88 dt 9.12.88
216	ND 727	Roapri	15.60	
217	ND 728	Lahari	18.40	Fts (F) 5-1 /88 dt 9.12.88
218	ND 729	Chhanchhar	25.60	Do
219	ND 730	Katkal	3.60	
220	ND 731	KatkalDadhan	10.40	
221	ND 732	Bhalara	44.00	Fts (F) 5-43 /79 dt 21.3.80
222	ND 733	Gangoti	5.60	
223	ND 734	Barnod	101.20	Fts(F) 5-43 /79 dt 20.3.80
224	ND 735	Soun	16.40	Fts (F) 5-43/79 dt 21.3.80
225	ND 736	Soun -PiharBehadaloo - IInd	9.60	
226	ND 737	SonuPiharBehadaioo - Ist	6.00	
227	ND 738	Siun Plantation	12.40	Fts (F) 5-43 /79 dt 21.3.80
228	ND 739	Banader	3.60	Do
229	ND 740	Thara	4.00	
230	ND 741	Jalar	7.20	
231	ND 742	Karsal	20.00	Fts (F) 5-1/88 dt 9.12.88
232	ND 743	Bhambha-Ra -Nal	50.00	Do
233	ND 744	Dugali	26.40	
234	ND 745	Tameshwari Dhar	59.60	Fts (F) (3) -1/81 dt 26.12.81
235	ND 746	PatanuGarnedIst	30.00	Do
236	ND 747	Patanu -GarnedIInd	10.40	Do
237	ND 748	Patanu GarnedIIInd	11.20	Fts (F) 5-1/88 dt 9.2.88
238	ND 749	Lohla	4.00	
239	ND 750	Matehar	14.40	
240	ND 751	Bag	4.00	Fts (F) 5-43/79 dt 21.3.80
241	ND 752	Taur	20.80	Fts (F) 5-1/88 dt 9.12.88
242	ND 753	Kafroo	7.20	Do
243	ND 754	Bakarjan	143.20	Fts(A) 7-4/86 dt 11.7.86
244	ND 755	Tansal	57.60	Fts (A) 7-43/86 dt 17.7.86
Dharampur Range				
245	ND 423	Murahdhar	943.22	Fts (F) 3-1/81 Dt 26.12.81
246	ND 424	Janitry	137.53	Fts (F) 5-1/80 dt 8.8.80
247	ND 425	Giun	15.62	Fts (A) 7-4/82 dt 17.12.86
248	ND 426	Janitry (P)	81.81	Fts(F) 5-1 /80 dt 8.8/80
249	ND 427	Mahan	52.05	Fts ((F) 3.1/81Dt 26.12.81
250	ND 428	Monalgehra	53.38	Fts (F) 5.1/80dt 8.8.80

Divisional Forest Officer
Joginder Nagar Forest Division
Joginder Nagar (H.P.)

251	ND429	Klehari	51.08	Do
252	ND 430	Jatehri	27.91	Do
253	ND 431	Kounsai	29.86	Do
254	ND 432	Chouns	102.92	Do
255	ND 433	Narwhal	54.80	Do
256	ND 434	Jol	6.88	Do
257	ND 435	Balthra	6.58	Do
258	ND 436	MathiBanwar	8.50	Do
259	ND 437	Chapanu	12.70	Do
260	ND 438	Langha	43.15	Do
261	ND 439	Khari	26.11	
262	ND 440	Dharangod	9.52	Fts (F) 5-8/85 dt 20.2.86
263	ND 441	Bardana	11.77	Fts (F) 5-1/80 dt 18.8.80
264	ND 442	Chhejkhobl	20.12	Do
265	ND 443	Didnoo	43.13	Do
266	ND 444	Bhadyar	63.44	Fts(F) 5-8 /85 dt 20.2.88
267	ND 445	Darku	43.77	Fts (F) 3-1 /80 dt 26.12.81
268	ND 446	Jamprol	23.15	Fts (F) 3-1 /81 dt 26.12.81
269	ND 447	Bhai-1	4.26	Do
270	ND448	Bhai -2	53.30	Do
Kamlah Range				
271	ND 449	Mangleta	11	Fts (F) 3-1/81 dt 23.12.81
272	ND 451	Ghori-garh	43.47	Do
273	ND 452	Raksuie	75.74	Fts (F) 5-1/80 dt 8.3.80
274	ND 453	Manyoh	10.88	Do
275	ND 454	Jaratnaun	144.76	Do
276	ND 455	Sandhoti	90.35	Fts (F) 3-1/81 dt 26.12.81
277	ND 456	Pharsal	16.96	Do
278	ND 458	Kuraloo	89.64	Fts (F) 5-1/81 Dt 26.12.81
279	ND 459	Sarohli	12.82	Fts(F) 3-1/81 Dt 26.12.81
280	ND 460	Dodar	295.89	Fts(F) 3-1/81 Dt 26.12.81
281	ND 461	Manuadhar	41.20	Fts (F) 3-1/81 dt 26.12.81
282	ND 462	Sannanurifet	29.50	Fts (F) 3-1/81 Dt 26.12.81
283	ND 463	Kamlah	25.53	Fts (F) 3-1/81 Dt 26.12.81
284	ND 466	Khaumbal	14.06	Fts (F) 3-1 /81 Dt 26.12.81
285	ND 467	Nagaini	32.18	Fts(F) 3-1/81 Dt 26.12.81
286	ND 468	Kolhu-ri-chhri	26.80	Fts(f) 3-1/81 Dt 26.12.81
287	ND 469	Bakri	23.02	Fts (f) /81 Dt 26.12.81
288	ND 471	Masot -1	16.5	Fts(f) 3-1/81 Dt 26.12.81
289	ND 472	Mashot -2	11.89	Fts (F) 3-1/81 dt 26.12.81
290	ND 473	Baradhar	41.71	Fts (F) 3-1/81 dt 26.12.81
291	ND474	Leba	6.46	Fts (A) 7-4 /82 Dt 17.12.86
292	ND 475	Tandoo-1	79.56	Fts (f) 5-8 /85 dt 20.2.86
293	ND 476	Tandoo -2	14.93	Fts (f) 3-1 Dt 26.12.81
Tikken Range				
294		Galu	10.12	


 Divisional Forest Officer
 Joginder Nagar Forest Division
 Joginder Nagar (H.P.)

MO/MDI/River Auction/ Vinod Kumar/2024-1068

Office: Mining Office, Distt. Mandi, Himachal Pradesh

Dated:

Mandi

13 1 JUL 2024

To,

Sh. Vinod Kumar S/o Sh. Swami Ram,
Village Trambala, P.O. Longni
Tehsil Dharampur, Distt. Mandi, H.P.

Subject:

Proposal for seeking prior approval of the Central Government under section 2 (i) (ii) of the Van (Sanrakshan Evam Samvardhan) Adhiniyam, 1980 for non-forestry use of 0.7984 ha of forest land in favour of Sh. Vinod Kumar, S/o Swami Ram for extraction of sand, stone and bajri in Son Khad Part-II at Kalswai, Village- Trambala, P.O. Longni, Tehsil Dharampur, District Mandi in the State of Himachal Pradesh (Online Proposal No. FP/HP/MIN/129370/2021)- Regarding


Sir,

This is in with reference to your letter number dated - on the subject cited above. In this context, the desired information is enclosed herewith as Annexure-A

This is for your information and further necessary action please.

Yours faithfully,

Encls: As above.


(Bindiya Rani)
Mining Officer
Distt. Mandi H.P.
Ph.No.01905-223342

Guidelines for demarcated safety zone:

- 1 No River/Stream bed mining shall be allowed without the recommendations of the Sub-Divisional Level Committee.
- 2 No River/Stream bed mining shall be allowed without getting clearance under Forest Conservation Act, 1980 if the area attracts the provisions of FCA. 1980.
- 3 No River/Stream bed mining shall be allowed within 75 meters from the periphery of soil conservation works, nursery plantation, and check dams or within the distance as recommended by the Sub-Divisional Committee, which ever is more.
- 4 No River/Stream bed mining shall be allowed within 1/5th of its span or 5 meters from the bank or as specified by the Sub-Divisional Committee which ever more is.
- 5 No River/Stream bed mining shall be allowed within 200 meters U/S and D/S of Water Supply Scheme or the distance as specified by the Sub-Divisional Committee which ever is more.
- 6 No River/Stream bed mining shall be allowed within 200 meters U/S and 200 to 500 mts D/S of bridges depending upon the site-specific conditions.
- 7 No approach road from PWD road shall be allowed to River/Stream beds mining, unless lessee/contractor obtains written permission from XEN PWD for making road leading to all intake places from the PWD Roads.
- 8 No mechanical mining through mechanical excavator including any other earth moving machines like JCB, Bulldozer, Pocklain, Loaders etc shall be carried out in river or stream Bed by the lease holder or permit holder or contractor as the case may be.
- 9 No boulder/cobbles/hand broken road ballast shall be allowed to be transported outside the State from River/Stream beds, so as to reduce pressure on the River/Stream beds.
- 10 No digging of more than 3 feet shall be allowed in River/Stream beds.
- 11 Every leaseholder shall supply in advance, the Registration Nos of vehicle engaged in transportation of mineral from mining area to his industrial unit. This would ensure checking of illegal vehicles carrying minerals.
- 12 Every lessee/contractor shall ensure that his labour does not involve in fish poaching.
13. No blasting shall be allowed in river/stream beds.

Regd.

No. Udyog-Bhu(Khani-4)Laghu-610/2018 - 3341
Government of Himachal Pradesh
Department of Industries
"Geological Wing"
Dated. Shimla-171001, the

29-7-2024

To

Sh. Vinod Kumar, S/o Sh. Swami Ram,
Village Trembla P.O. Longi,
Tehsil Dharampur, District Mandi, H.P.

Subject: - Regarding extension of validity period of Letter of Intent issued in favour of Sh. Vinod Kumar, S/o Sh. Swami Ram, Village Trembla P.O. Longi, Tehsil Dharampur, District Mandi, H.P.


Sir,

This bears reference to your letter dated 31.05.2024 on the subject cited above.

In this regard, it is intimated that the Govt vide letter No. Ind-II-(F) 6-9/2017-II-Loose dated 25.07.2024 has conveyed the approval for the extension of validity period of Letter of Intent for further term of six (06) months in your favour for obtaining environment clearance and completing other codal formalities.

Accordingly, the period of Letter of Intent for auctioned quarry Son Khad Part-II over an area measuring 0-79-84 Hectare bearing Kh. No. 1333 (Government land) falling in Mauza & Mohal Kalswai of Tehsil Dharampur, Distt. Mandi, H.P. is hereby extended for a further term of six (06) months i.e. w.e.f. 24.06.2024 to 23.12.2024 for the purpose for obtaining Environment Clearance and completing other codal formalities from the competent authorities. All the term and condition of Letter of Intent initially issued in your favour vide letter No. Ind-II-(F) 6-9/2017-II-Loose dated 25.07.2024 shall remaining applicable in letter and spirit.

Yours faithfully


Geologist (Zone-III)
Himachal Pradesh
Dated:

Endst. No. Udyog-Bhu(Khani-4)Laghu-610/2018

Copy to:

1. The Principal Secretary (Inds) to the Govt. of Himachal Pradesh, Shimla -171002 with reference to letter No vide letter No. Ind-II-(F) 6-9/2017 dated 25.07.2024, for information please.
2. The Mining Officer, Mandi, District Mandi, Himachal Pradesh for information please.

Geologist (Zone-III)
Himachal Pradesh