

GOVERNMENT OF TELANGANA  
FOREST DEPARTMENT

From  
Sri Neeraj Kumar Tibrewal, I.F.S.,  
District Forest Officer,  
KB-Asifabad.

To  
The Chief Conservator of Forests /  
Field Director Project Tiger,  
Kawal Tiger Reserve Circle, Mancherla,  
HQRS: Bellampally.

Rc. No. 2109/2020/S 4, Dated: 03.04.2023.

Sir,

Sub :- Diversion of 2.4746 Ha (revised from **3.3745 Ha**) of Forest Land in Asifabad Division for Construction of BT Road from **Kharji to Loha** from Km 0/0 to 4/719 of Dahegaon Mandal, Girelli RF in favour of District R&B Officer (Executive Engineer), Komaram Bheem-Asifabad – **Additional information sought for by IRO, Hyd- Submitted -Regarding.**

- Ref:-
1. Prl. CCF, TS Hyderabad Rc.No. 15695/2020/FCA-2 (i), Dated: 15.12.2020 (FCA Proposals received from F.D.O., Kaghaznagar).
  2. F.D.O., Kaghaznagar Rc.No.4208/2020/D1, Dt: 06.01.2021.
  3. Prl. CCF&CWLW, TS Hyderabad Rc.No.16824/2020/WL-1,Dt:31.12.2020 (Wildlife Proposals received from F.D.O., Kaghaznagar).
  4. F.D.O., Asifabad Rc.No. 69/2021/S 10, Dt: .08.2021.
  5. CCF, Adilabad Circle, Rc.No.32/2021/M6-ii, Dt: 18.10.2021.
  6. Prl. CCF&CWLW, TS Hyderabad Rc.No.16824/2020/WL-1,Dt: 18.10.2021.
  7. F.D.O., Asifabad Rc.No. 69/2021/S 10, Dt: 05.11.2021.
  8. F.D.O., Asifabad Rc.No. 69/2021/S 10, Dt: 06.01.2022.
  9. D.F.O., KB-Asifabad Rc.No. 2109/2020/S 4, Dated: 06.01.2022
  10. F.D.O., Asifabad Rc.No. 69/2021/S 10, Dt: 10.01.2022.
  11. D.F.O., KB-Asifabad Rc.No. 2109/2020/S 4, Dated: 12.01.2022.
  12. IRO, MoEF&CC. GoI,Hyderabad Ref.No.4-TSB 249/2022-Hyd/441, Dt: 11.04.2022.
  13. Prl. CCF, TS Hyd Rc.No. 15695/2020/FCA-2, Dated: 19.04.2022.
  14. D.F.O., KB-Asifabad Rc.No. 2109/2020/S 4, Dated: 23.04.2022.
  15. District R&B Officer (EE), KB-Asifabad Rc.No. DB/EE-Asifabad/R&B/2021-22, Dt: 26.05.2022.
  16. D.F.O., KB-Asifabad Rc.No. 2109/2020/S 4, Dated: 27.05.2022.
  17. Prl. CCF, TS Hyd Rc.No. PCCF-FC-2/FC09/11/2022- FCA section (15695/2020/FCA-2) Dated: 24.07.2022.
  18. D.F.O., KB-Asifabad Rc.No. 2109/2020/S 4, Dated: 18.08.2022, 04.11.2022 & 05.12.2022
  19. District R&B Officer (EE), KB-Asifabad Rc.No. D(R&B)O/KBASf/2022-23 Dt: 22.02.2023
- \*\*\*\*\*

In compliance to the instructions issued in the reference 12<sup>th</sup> 13<sup>th</sup> & 17<sup>th</sup> cited above, I am submitting herewith the replies to the Addl. Information sought by GOI (Essential Details Sought (EDS)) on Diversion of 2.4746 Ha (revised from **3.3745 Ha**) of Forest Land in Asifabad Division for Construction of BT Road from **Kharji to Loha** from Km 0/0 to 4/719 of Dahegaon Mandal, Girelli RF in favour of District R&B Officer (Executive Engineer), Komaram Bheem-Asifabad is as follows.


Addl. Information sought by GOI EDS (Essential Details Sought)	Replies
1. Design/cross section of the proposed road clearly indicating the width of carriage way (BT portion), shoulders/ Berm / drainage etc may be furnished.	It is submitted that, the District R&B Officer, (Executive Engineer), Kumuram Bheem Asifabad vide reference 19 <sup>th</sup> cited has submitted the cross section details.
2. Revised map, kml file and map etc for an area of 2.4746 ha non forest area proposed for CA purpose shall be uploaded in the online application.	It is submitted that, the District R&B Officer, (Executive Engineer), Kumuram Bheem Asifabad vide reference 19 <sup>th</sup> cited has stated that, Revised map, kml file uploaded.
3. MAP and DGPS data for the entire area of 81.4313 ha NFL and 71.00 ha DFL may be furnished.	It is submitted that, the District R&B Officer, (Executive Engineer), Kumuram Bheem Asifabad vide reference 19 <sup>th</sup> cited has submitted the NFL map for the entire area of 81.4311 ha.  Map of 71.00 ha DFL is submitted herewith.

This is submitted for favour of kind information.

Yours faithfully,

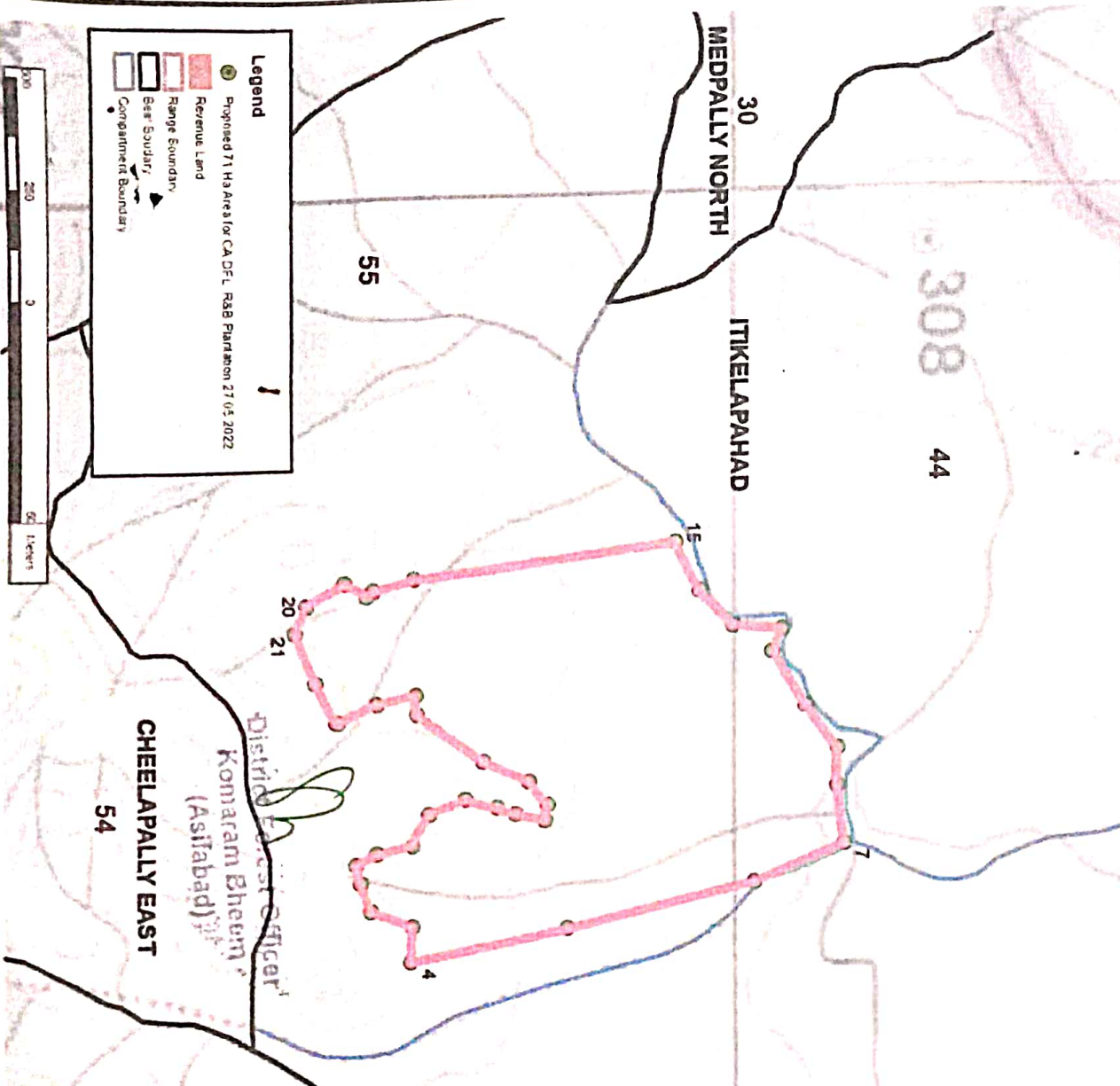
  
District Forest Officer,  
KB-Asifabad

Copy to the District R&B Officer, Executive Engineer, Kumuram Bheem Asifabad District for information.  
Copy to the Forest Divisional Officer, Asifabad for information.

District Forest Officer,  
KB-Asifabad  


MAP SHOWING THE PROPOSED 71 HA (4525) CA DFL (R&B) IN COMPT NO 55 OF ITIKALPAHAD BEAT OF MAKIDI SECTION OF SIRPUR RANGE  
 KASHAZ NAGAR Division. KUMURAM BHEE ASIFABAD DISTRICT.

*Dense mixed jungle mainly bamboo*



District Forest Officer  
 Komaram Bheem  
 (Asifabad)

ID	LAT	LONG	ID	LAT	LONG
1	19.50074	79.52197	17	19.50141	79.51329
2	19.50113	79.52152	18	19.49928	79.51345
3	19.50218	79.52095	19	19.49352	79.51510
4	19.50265	79.52148	20	19.49320	79.51579
5	19.50444	79.52125	21	19.49303	79.51758
6	19.50489	79.52025	22	19.49334	79.51829
7	19.50438	79.51989	23	19.49412	79.51925
8	19.50410	79.51957	24	19.49420	79.51925
9	19.50384	79.51914	25	19.49522	79.51938
10	19.50355	79.51902	26	19.49576	79.51929
11	19.50329	79.51924	27	19.49645	79.51988
12	19.50305	79.51931	28	19.49657	79.52049
13	19.50285	79.51913	29	19.49737	79.52086
14	19.50279	79.51872	30	19.50074	79.52197
15	19.50191	79.51869	31	19.50074	79.52197
16	19.50174	79.51725			

GOVERNMENT OF TELANGANA  
ROADS & BUILDINGS DEPARTMENT



From  
G.Peddaiah, M.Tech,  
District (R&B) Officer  
Executive Engineer  
Kumrambheem Asifabad

To  
The District Forest Officer,  
Kumrambheem Asifabad

Lr.No.D(R&B)O/KBASF/2022-23/

Date: 02.2023

Sir,

**Sub:** Diversion of diversion of diversion of 2.476 ha (Revised from 3.3745ha) of FL in Asifabad Division for construction of BT road Kharji to Loha from km 0/0 to 4/719 of Dahegaon mandal of Girivelli in favour of Dist R&B Officer Kumrambheem Asifabad District-Submission of Additional Documents/ Clarifications-Req-Reg.

**Ref:** 1.Ministry of Environment, Forest & Climate change, IRO, Saifabad, Hyderabad, F.No.4-TSB249/2022-HYD/441 Dated: 11.04.2022.

\* \* \* \* \*

Anent to the reference cited, I am here to submit the following additional information/clarifications for further consideration of proposals of Construction of BT road from Kharji to Loha from km 0/0 to 4/719 in Kumrambheem Asifabad District.

1. Design/cross section of the proposed road clearly indicating the width of carriageway (BT portion), shoulders/berm/drainage etc needs to be provided.  
**Reply:** Cross section sheet enclosed.
2. Revised map kml file and map etc for an area of 2.476 ha of non-forest area proposed for CA purpose shall be uploaded in the online application.  
**Reply:** Revised map kml file uploaded.
3. Map and DGPS data for the entire area of 81.4313 ha NFL and 71.00 ha DFL may be submitted.  
**Replay:** map enclosed.

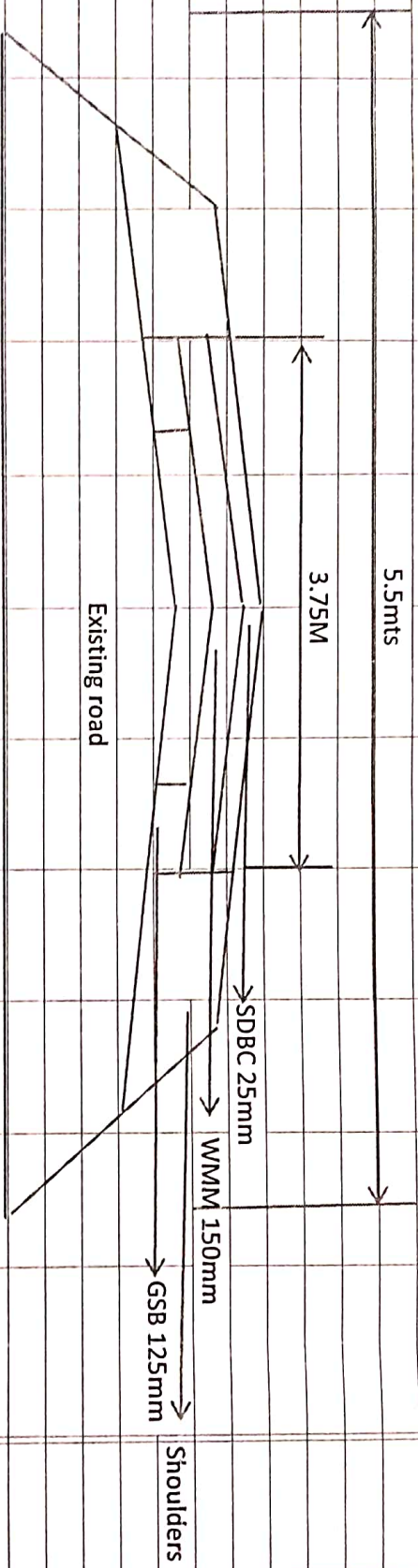
In view of the above, I request the District Forest Officer, Kumrambheem Asifabad to onward the clarification for EDS points raised by PCCF vide reference cited.

Encl:1.Cross section sheet-1 Nos.

Yours faithfully,

District (R&B) Officer 22/2/23  
Executive Engineer  
Kumrambheem Asifabad

Name of Work: Construction of BT Road from Kharji to Loha from km 0/0 to 4/719 in  
Kumarambheem Asifabad District



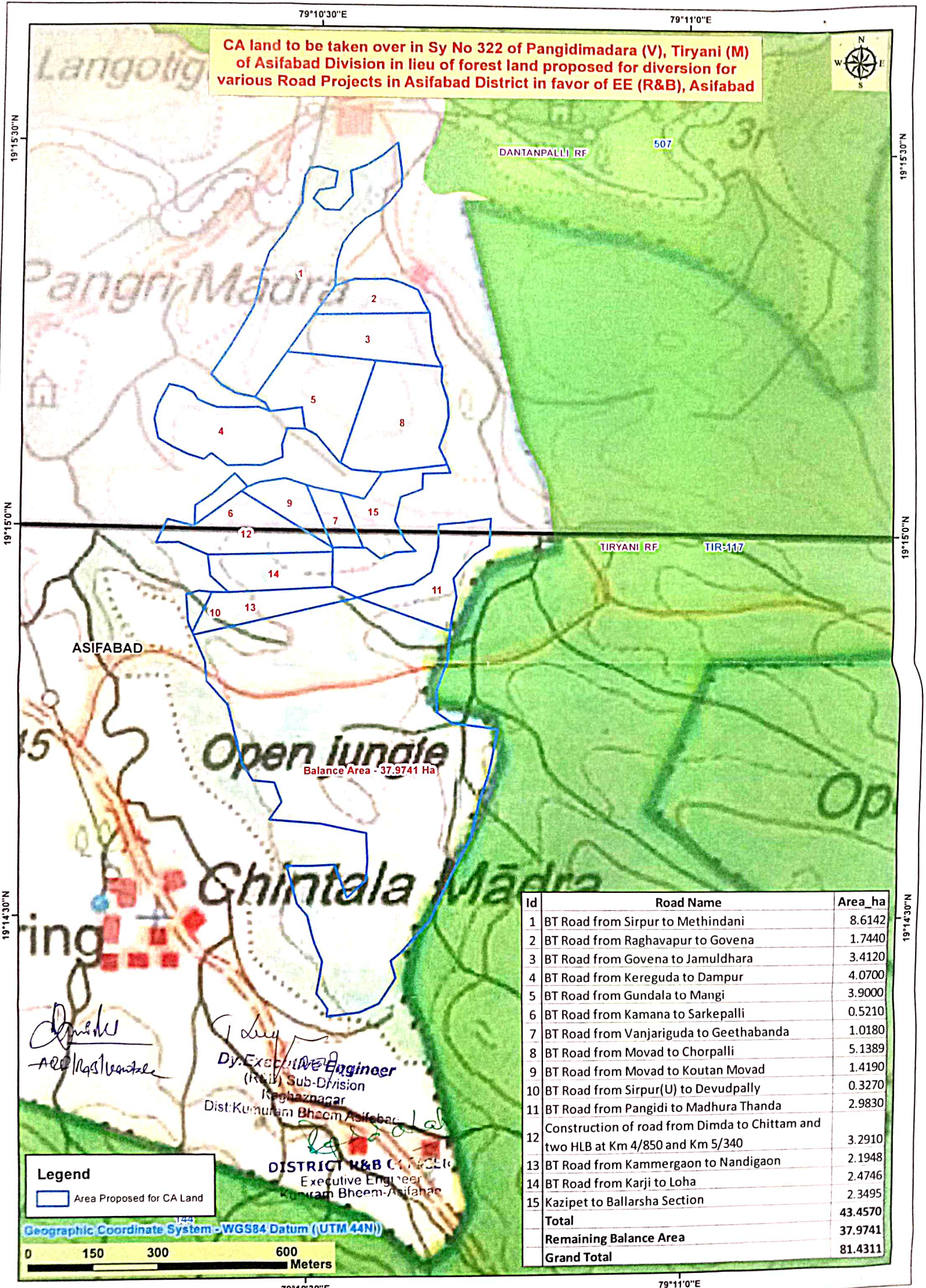
*[Handwritten signature]*  
Kumarambheem

*[Handwritten signature]*  
000/ASB/SHR

*[Handwritten signature]*  
22/1/23

DISTRICT R&B  
Executive Engineer  
Kuniram Bheem-Asifabad

**CA land to be taken over in Sy No 322 of Pangidimadara (V), Tiryani (M) of Asifabad Division in lieu of forest land proposed for diversion for various Road Projects in Asifabad District in favor of EE (R&B), Asifabad**



Balance Area - 37.9741 Ha

Id	Road Name	Area_ha
1	BT Road from Sirpur to Methindani	8.6142
2	BT Road from Raghavapur to Govena	1.7440
3	BT Road from Govena to Jamuldhara	3.4120
4	BT Road from Kereguda to Dampur	4.0700
5	BT Road from Gundala to Mangi	3.9000
6	BT Road from Kamana to Sarkepalli	0.5210
7	BT Road from Vanjariguda to Geethabanda	1.0180
8	BT Road from Movad to Chorpalli	5.1389
9	BT Road from Movad to Koutan Movad	1.4190
10	BT Road from Sirpur(U) to Devudpally	0.3270
11	BT Road from Pangidi to Madhura Thanda	2.9830
12	Construction of road from Dimda to Chittam and two HLB at Km 4/850 and Km 5/340	3.2910
13	BT Road from Kammergaon to Nandigaon	2.1948
14	BT Road from Karji to Loha	2.4746
15	Kazipet to Ballarsha Section	2.3495
	<b>Total</b>	<b>43.4570</b>
	<b>Remaining Balance Area</b>	<b>37.9741</b>
	<b>Grand Total</b>	<b>81.4311</b>

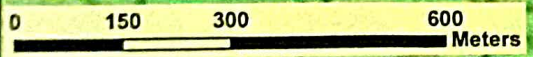
*[Signature]*  
AEO, Asifabad

*[Signature]*  
Dy. Executive Engineer  
(R&B) Sub-Division  
Raghaznagar  
Dist: Kumaram Bheem Asifabad

**DISTRICT R&B OFFICE**  
Executive Engineer  
Kumaram Bheem-Asifabad

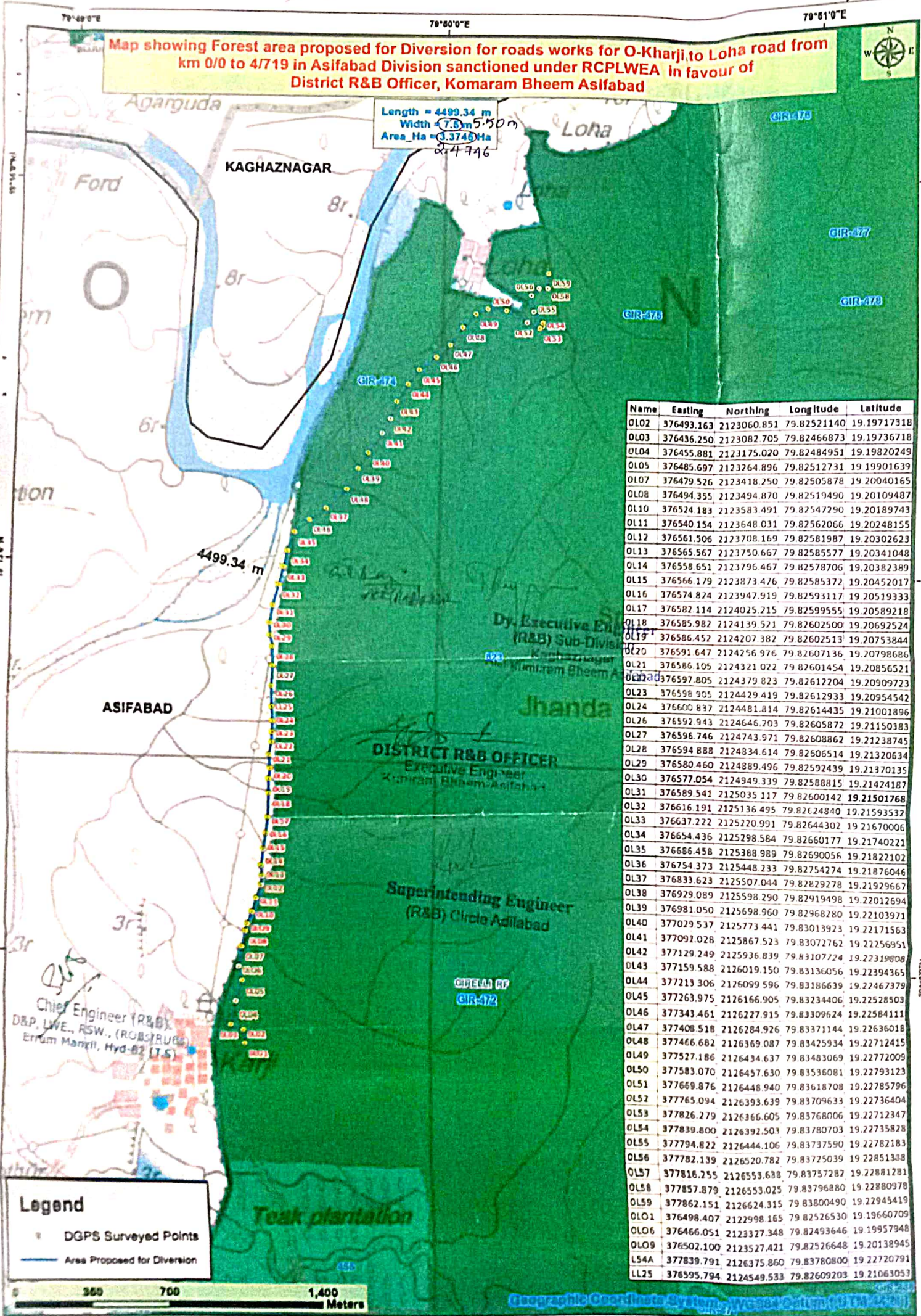
**Legend**  
Area Proposed for CA Land

Geographic Coordinate System - WGS84 Datum (UTM 44N)



**Map showing Forest area proposed for Diversion for roads works for O-Kharji to Loha road from km 0/0 to 4/719 in Asifabad Division sanctioned under RCPLWEA in favour of District R&B Officer, Komaram Bheem Asifabad**

Length = 4499.34 m  
 Width = 7.8 m 5.50 m  
 Area\_Ha = 3.3746 Ha  
 84746



Name	Easting	Northing	Longitude	Latitude
OL02	376493.163	2123060.851	79.82521140	19.19717318
OL03	376436.250	2123082.705	79.82466873	19.19736718
OL04	376455.881	2121175.020	79.82484951	19.19820249
OL05	376485.697	2123264.896	79.82512731	19.19901639
OL07	376479.526	2123418.250	79.82505878	19.20040165
OL08	376494.355	2123494.870	79.82519490	19.20109487
OL10	376524.183	2123583.491	79.82547290	19.20189743
OL11	376540.154	2123648.031	79.82562066	19.20248155
OL12	376561.506	2123708.169	79.82581987	19.20302623
OL13	376565.567	2123750.667	79.82585577	19.20341048
OL14	376558.651	2123796.467	79.82578706	19.20382389
OL15	376566.179	2123873.476	79.82585372	19.20452017
OL16	376574.824	2123947.919	79.82593117	19.20519333
OL17	376582.114	2124025.215	79.82599555	19.20589218
OL18	376585.982	2124139.521	79.82602500	19.20692524
OL19	376586.452	2124207.382	79.82602513	19.20753844
OL20	376591.647	2124256.976	79.82607136	19.20798686
OL21	376586.105	2124321.022	79.82601454	19.20856521
OL22	376597.805	2124379.823	79.82612204	19.20909723
OL23	376598.905	2124429.419	79.82612933	19.20954542
OL24	376600.837	2124481.814	79.82614435	19.21001896
OL26	376592.943	2124646.203	79.82605872	19.21150383
OL27	376596.746	2124743.971	79.82608862	19.21238745
OL28	376594.888	2124834.614	79.82606514	19.21320634
OL29	376580.460	2124889.496	79.82592439	19.21370135
OL30	376577.054	2124949.339	79.82588815	19.21424187
OL31	376589.541	2125035.117	79.82600142	19.21501768
OL32	376616.191	2125136.495	79.82624840	19.21593532
OL33	376637.222	2125220.991	79.82644302	19.21670006
OL34	376654.436	2125298.584	79.82660177	19.21740221
OL35	376686.458	2125388.989	79.82690056	19.21822102
OL36	376754.373	2125448.233	79.82754274	19.21876046
OL37	376833.623	2125507.044	79.82829278	19.21929667
OL38	376929.089	2125598.290	79.82919498	19.22012694
OL39	376981.050	2125698.960	79.82968280	19.22103971
OL40	377029.537	2125773.441	79.83013923	19.22171563
OL41	377092.028	2125867.523	79.83072762	19.22256951
OL42	377129.249	2125936.839	79.83107724	19.22319808
OL43	377159.588	2126019.150	79.83136056	19.22394365
OL44	377213.306	2126099.596	79.83186639	19.22467379
OL45	377263.975	2126166.905	79.83234406	19.22528503
OL46	377343.461	2126227.915	79.83309624	19.22584111
OL47	377408.518	2126284.926	79.83371144	19.22636018
OL48	377466.682	2126369.087	79.83425934	19.22712415
OL49	377527.186	2126434.637	79.83483069	19.22772009
OL50	377583.070	2126457.630	79.83536081	19.22793123
OL51	377669.876	2126448.940	79.83618708	19.22785796
OL52	377765.094	2126393.639	79.83709633	19.22736404
OL53	377826.279	2126366.605	79.83768006	19.22712347
OL54	377839.800	2126392.503	79.83780703	19.22735828
OL55	377794.822	2126444.106	79.83737590	19.22782183
OL56	377782.139	2126520.782	79.83725039	19.22851388
OL57	377816.255	2126553.638	79.83757287	19.22881281
OL58	377857.879	2126553.025	79.83796880	19.22880978
OL59	377862.151	2126624.315	79.83800490	19.22945419
OLO1	376498.407	2122998.165	79.82526530	19.19660709
OLO6	376466.051	2123327.348	79.82493646	19.19957948
OLO9	376502.100	2123527.421	79.82526648	19.20138945
LS4A	377839.791	2126375.860	79.83780800	19.22720791
LL25	376595.794	2124549.533	79.82609203	19.21063053

**Legend**  
 • DGPS Surveyed Points  
 — Area Proposed for Diversion



Geographic Coordinate System, WGS 84, Datum: GDA 2011

Tagged to nearest 201 GCP

GOVERNMENT OF TELANGANA  
FOREST DEPARTMENT

Dispatched on 01/10/2022  
Sf

From  
G. Dinesh Kumar, I.F.S.,  
District Forest Officer (FAC),  
KB-Asifabad.

To  
The Chief Conservator of Forests &  
Field Director Project Tiger,  
Kawal Tiger Reserve, Mancherla

Rc. No. 24/2021/S4, Dated: 03.11.2022.

Sir,

Sub :- Diversion of **5.139 Ha** (revised from 7.0062 Ha) of Forest Land for Construction of BT Road from **Movad to Chorpalli** from Km 0/0 to 16/746 via Movad, Balanagar, Samthulagudem villages, Chorpally RF of Asifabad Division of Kumuram Bheem-Asifabad District in favour of Executive Engineer, R&B Division, Kumuram Bheem Asifabad- **Additional Information sought for by IRO, Hyd-Submitted-** Regarding.

- Ref:-
1. Prl. CCF, TS Hyderabad Rc.No.8773/2020/FCA-2, Dated: 02.09.2020.
  2. Prl. CCF, TS Hyderabad Rc.No.8771/2020/FCA-2, Dated: 16.11.2020.
  3. Prl. CCF, (HoFF) & CWLW TS Hyd Rc.No. 15809/2020/WL-1, Dated: 09.12.2020 (WL proposals).
  4. Prl. CCF, TS Hyderabad Rc.No. 15854/2020/FCA-2, Dated: 22.12.2020 (FCA Proposals).
  5. CCF, Adilabad Circle, Rc.No.1993/2020/M6, Dt: 05.01.2021 & 08.04.2021.
  6. F.D.O., Asifabad Rc.No. 2444/2020/S10, Dt: 09.01.2021.
  7. F.D.O., Asifabad Rc.No. 2444/2020/S10, Dt: 12.10.2021.
  8. DFO., KB-Asifabad Rc.No. 24/2021/S4, Dated: 18.10.2021.
  9. CCF, Adilabad Circle, Rc.No.1993/2020/M6-11, Dt: 20.10.2021.
  10. Prl. CCF, (HoFF) & CWLW TS Hyd Rc.No. 15809/2020/WL-1, Dated: 30.10.2021.
  11. F.D.O., Asifabad Rc.No. 2444/2020/S10, Dt: 29.11.2021.
  12. F.D.O., Asifabad Rc.No. 2444/2020/S10, Dt: 06.01.2022.
  13. DFO., KB-Asifabad Rc.No. 24/2021/S4, Dated: 06.01.2022.
  14. IRO, MoEF & CC, GoI, Hyderabad Ref. No.4-TSC 259/2022- Hyd/428, Dt: 07.04.2022.
  15. Prl. CCF, TS Hyd Rc.No. 15854/2020/FCA-2, Dated: 11.04.2022.
  16. DFO., KB-Asifabad Rc.No. 24/2021/S4, Dated: 29.04.2022.
  17. Dist R&B Officer, (EE) KB-Asifabad, Lr.No DB/EE-Asifabad/R&B/EDS/2022-23, Dt: 26.05.2022.
  18. DFO., KB-Asifabad Rc.No. 24/2021/S4, Dated: 28.05.2022.
  19. PCCF Rc.No.FC2/FC09/2/2022 (15854/2020/FCA-1) Dt: 27.09.2022.
  20. DFO., KB-Asifabad Rc.No. 24/2021/S4, Dated: 11.10.2022.
  21. Map of the non-forest land (GIS cell prepared) submitted by User Agency on 02.11.2022.
- \*\*\*\*\*

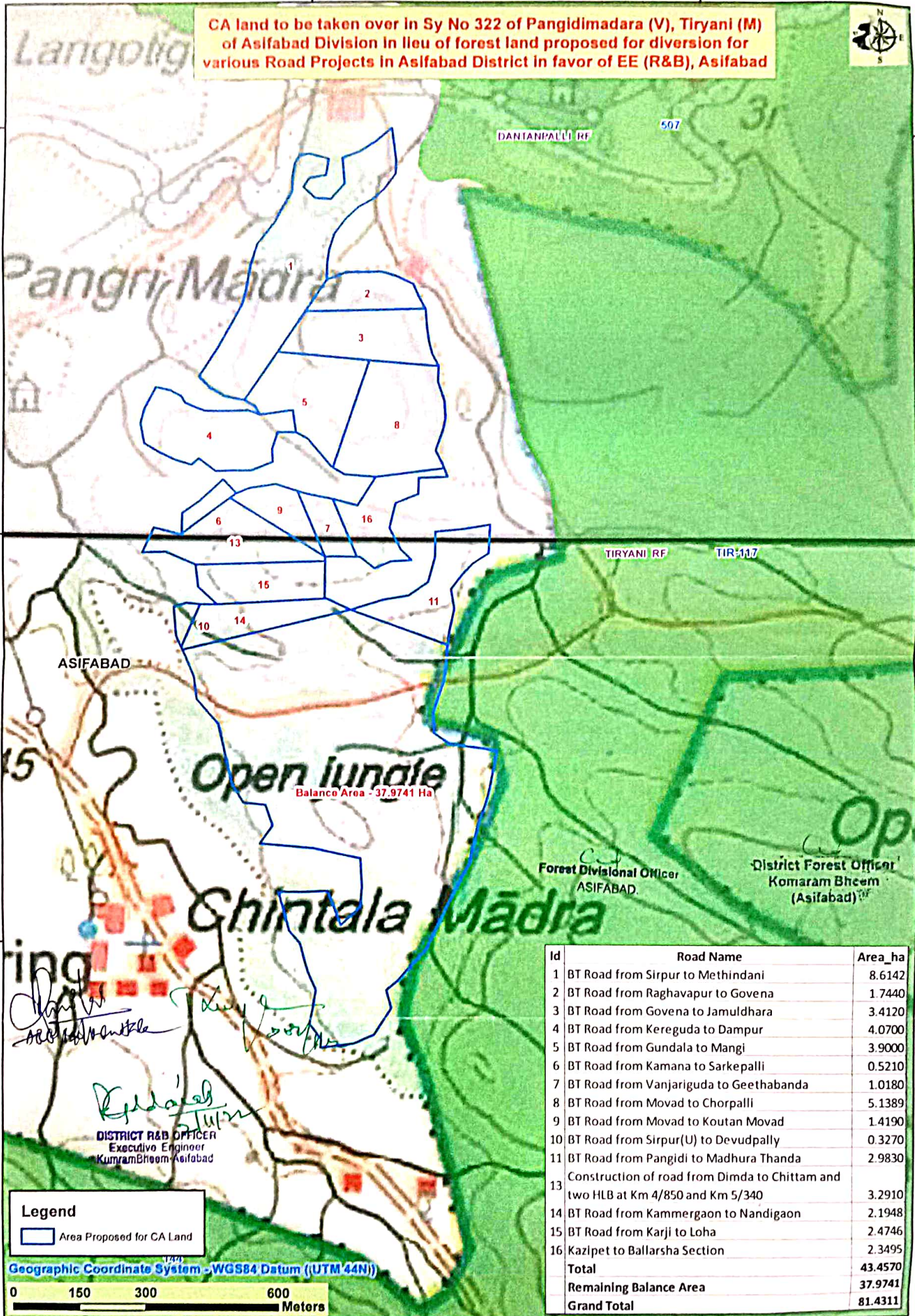
In compliance to the instructions issued in the reference 19<sup>th</sup> cited above, it is submitted that, the District R&B Officer, (Executive Engineer), KB-Asifabad vide reference 21<sup>st</sup> cited has submitted the signed map of the non-forest land duly apportioning to the forest area proposed for diversion for the various Road projects in Kumuram Bheem-Asifabad District in favour of Executive Engineer, R&B Division, Asifabad, for the area of 81.4311 ha in Sy. No.322 of Pandigimadara village of Tiryani Mandal of Asifabad Forest Division of Kumuram Bheem-Asifabad District, the same is submitted herewith for kind perusal for consideration of the proposal.

This is submitted for favour of kind information.

Yours faithfully,

  
District Forest Officer,  
KB-Asifabad

CA land to be taken over in Sy No 322 of Pangidimadara (V), Tiryani (M) of Asifabad Division in lieu of forest land proposed for diversion for various Road Projects in Asifabad District in favor of EE (R&B), Asifabad



Open jungle  
Balance Area - 37,9741 Ha

Forest Divisional Officer  
ASIFABAD.

District Forest Officer  
Komaram Bheem  
(Asifabad)

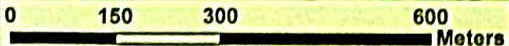
DISTRICT R&B OFFICER  
Executive Engineer  
Komaram Bheem Asifabad

Id	Road Name	Area_ha
1	BT Road from Sirpur to Methindani	8.6142
2	BT Road from Raghavapur to Govena	1.7440
3	BT Road from Govena to Jamuldhara	3.4120
4	BT Road from Kereguda to Dampur	4.0700
5	BT Road from Gundala to Mangi	3.9000
6	BT Road from Kamana to Sarkepalli	0.5210
7	BT Road from Vanjariguda to Geethabanda	1.0180
8	BT Road from Movad to Chorpalli	5.1389
9	BT Road from Movad to Koutan Movad	1.4190
10	BT Road from Sirpur(U) to Devudpally	0.3270
11	BT Road from Pangidi to Madhura Thanda	2.9830
13	Construction of road from Dimda to Chittam and two HLB at Km 4/850 and Km 5/340	3.2910
14	BT Road from Kammergaon to Nandigaon	2.1948
15	BT Road from Karji to Loha	2.4746
16	Kazipet to Ballarsha Section	2.3495
	<b>Total</b>	<b>43.4570</b>
	<b>Remaining Balance Area</b>	<b>37.9741</b>
	<b>Grand Total</b>	<b>81.4311</b>

**Legend**

Area Proposed for CA Land

Geographic Coordinate System - WGS84 Datum (UTM 44N)



79°10'30"E

79°11'0"E