

**GOVERNMENT OF ASSAM
ENVIRONMENT AND FOREST DEPARTMENT
DISPUR, GUWAHATI**

Email: environmentforestassam@gmail.com

ECF No. 198419/171

Dated Dispur, the 31th March, 2023

- To : The Regional Officer,
Government of India,
Ministry of Environment, Forest & Climate Change,
Integrated Regional Office, 4th Floor, Housefed Building,
G.S Road, Rukminigaon, Guwahati-781022
- Sub : **Forest diversion proposal of 5.11 ha for operation of Bheleguri Stone Mahal in Doboka RF under Nagaon Div in favour of Md. Kamal Ahmed.**
- Ref : Govt. of India letter .No.3-AS C/131/2022/GHY/3621-22 dated 20.02.202

Sir,

In inviting a reference to your letter on the subject cited above, I am directed to enclose herewith a copy of the letter No.FG.27/FCA/Proposal/Bheluguri S.Q/Nagaon Division dated 30.03.2023 received from the CCF & Nodal Officer (FCA), Assam, O/o the PCCF & HoFF, Assam along with the required information as sought vide letter under reference for favour of your kind information and necessary action.

Yours faithfully,

Enclo: As stated above.

Secretary to the Govt. of Assam
Environment and Forest Department
Dated Dispur, the 31th March, 2023

Memo ECF No. 198419/171-A

Copy to:-

The Principal Chief Conservator of Forests & HoFF, Assam Panjabari Ghy-37.

(E-SIGNED)

Secretary to the Govt. of Assam
Environment and Forest Department

GOVERNMENT OF ASSAM
OFFICE OF THE PRINCIPAL CHIEF CONSERVATOR OF FORESTS AND
HEAD OF FOREST FORCE, ASSAM
ARANYA BHAWAN, PANJABARI, GUWAHATI-37

Email: addlpccf.nodal@gmail.com

No. FG.27/FCA/Proposal/Bheleguri S.Q/ Nagaon Division/

Dated 30.3.2023

To,

✓ The Additional Chief Secretary to the Government of Assam
 Environment and Forest Department, Dispur, Guwahati-6.

Sub: Forest diversion proposal of 5.11 Ha. of forest land for operation of Bheleguri Stone Mahal in Doboka Reserved Forest under Nagaon Division in favour of Md. Kamal Ahmed.

Ref: Government of India letter No. 3-AS C/131/2022-GHY/3621-22 dated 20.2.2023.

Sir,

With reference to the above, I am enclosing herewith a letter No. FNGT/A/74 (Part-I)/Bheleguri Stone Mahal/2023/1253-56 dated 29.3.2023 along with the filled up format and Map received from the Divisional Forest Officer, Nagaon Division as sought by the Government of India, MoEF & CC, Integrated Regional Office, Guwahati vide letter under reference.

Therefore, you are requested to above-mentioned information may kindly be sent to the Government of India, MoEF&CC, Integrated Regional Office, Guwahati accordingly.


Encl: As stated above.

Yours faithfully,

(Dr. C Muthukumaravel, IFS)
 Chief Conservator of Forests &
 Nodal Officer (FC Act), Assam
 O/o the Principal Chief Conservator of Forests and
 Head of Forest Force, Assam

Copy to the Divisional Forest Officer, Nagaon Division, Nagaon for information.

Chief Conservator of Forests &
 Nodal Officer (FC Act), Assam
 O/o the Principal Chief Conservator of Forests and
 Head of Forest Force, Assam





GOVERNMENT OF ASSAM

DEPARTMENT OF ENVIRONMENT & FORESTS, ASSAM

OFFICE OF THE DIVISIONAL FOREST OFFICER: NAGAON DIVISION NAGAON

Phone & Fax No. 03672-233610

Email ID- dfonagaont@gmail.com.

Letter No. FNGT/A/74 (Part-I)/Bheleuguri Stone Mahal/2023/1253-56 Dated- 29/3/2023

To,

The Chief Conservator of Forests &
Nodal Officer (F.C Act.), Assam.
O/o the Principal Chief Conservator of Forests &
Head of Forest Force, Assam, Panjabari, Guwahati-37.

Sub: Forest Diversion Proposal of 5.11 Ha. of forest land for operation of Bheleuguri Stone Mahal in Doboka Reserved Forest under Nagaon Division in favour of Md. Kamal Ahmed.

Ref:- Letter No. 1. MoEF & CC letter No. 3-ASC 131/2022/GHY/3621-22 dtd.20/02/2023. and 2. Your letter No. FG.27/FCA/Proposal/Bheluguri S.Q/Nagaon Division/,dtd.02/03/2023.

Sir,

With reference to the subject cited above, I have the honour to furnish herewith the information documents as quarry raised by the Government of India, MoEF & CC, Integrated Regional office, Guwahati regarding for clarification and lacking information/document are observed of Bheleuguri Stone Mahal in Doboka Reserve Forest under Nagaon Division, Nagaon in favour of Md. Kamal Ahmed.

This is for favour of your kind information and necessary action.

Enclosed: As stated above.

Yours Faithfully

[Handwritten Signature]
29/03/2023

Divisional Forest Officer
Nagaon Division, Nagaon

Copy to:-

1. The Principal Chief Conservator of Forests and Head of forest force, Assam, Panjabari, Guwahati-37 for favour of his kind information and necessary action.
2. The Addl. Principal Chief Conservator of Forests (T), Upper Assam Zone, Jorhat, for favour of his kind information and necessary action.
3. The Conservator of Forests, Northern Assam Circle, Tezpur for favour of his kind information and necessary action.

[Handwritten Signature]
29/03/2023

Divisional Forest Officer
Nagaon Division, Nagaon

Sl. No.	Name of Cluster / Zone	Name of the area covered by the cluster / Zone	Location/ District	Area (Ha)	GPS coordinates of the boundary points			Surface Plan/ Map
1	Doboka RF – Part Nagaon Zone	Bheleuguri	Hojai	5	Point ID	Latitude	Longitude	Map Attached
					1	26° 8' 51.800" N	92° 48' 18.700" E	
					1A	26° 8' 51.562" N	92° 48' 19.916" E	
					1B	26° 8' 51.245" N	92° 48' 21.162" E	
					1C	26° 8' 51.028" N	92° 48' 21.775" E	
					2	26° 8' 50.850" N	92° 48' 22.160" E	
					2A	26° 8' 50.409" N	92° 48' 22.352" E	
					2B	26° 8' 49.989" N	92° 48' 22.130" E	
					2C	26° 8' 49.535" N	92° 48' 21.388" E	
					2D	26° 8' 49.483" N	92° 48' 19.604" E	
					2E	26° 8' 49.363" N	92° 48' 17.950" E	
					2F	26° 8' 49.127" N	92° 48' 16.780" E	
					2G	26° 8' 48.688" N	92° 48' 14.923" E	
					3	26° 8' 48.480" N	92° 48' 14.520" E	
					3A	26° 8' 47.244" N	92° 48' 13.866" E	
					3B	26° 8' 46.070" N	92° 48' 13.404" E	
					3C	26° 8' 44.576" N	92° 48' 12.644" E	
					4	26° 8' 43.410" N	92° 48' 12.180" E	
					4A	26° 8' 43.165" N	92° 48' 10.751" E	
					4B	26° 8' 42.894" N	92° 48' 8.522" E	
					5	26° 8' 42.600" N	92° 48' 6.500" E	
					5A	26° 8' 44.670" N	92° 48' 7.572" E	
					5B	26° 8' 45.676" N	92° 48' 7.811" E	
					5C	26° 8' 47.036" N	92° 48' 8.404" E	

					5D	26° 8' 48.076" N	92° 48' 9.182" E
					6	26° 8' 49.830" N	92° 48' 10.610" E
					6C	26° 8' 50.954" N	92° 48' 12.365" E
					6B	26° 8' 50.682" N	92° 48' 11.794" E
					6A	26° 8' 50.310" N	92° 48' 11.167" E
					5E	26° 8' 49.064" N	92° 48' 9.978" E
					6D	26° 8' 51.280" N	92° 48' 13.328" E
					6E	26° 8' 51.487" N	92° 48' 13.729" E
					6F	26° 8' 51.890" N	92° 48' 14.397" E
					6G	26° 8' 52.127" N	92° 48' 15.475" E
					6H	26° 8' 52.229" N	92° 48' 16.701" E
					6I	26° 8' 52.180" N	92° 48' 17.871" E
2	Doboka RF – Part Nagaon Zone	Beldenga	Hójai	5	Point ID	Latitude	Longitude
					1	26° 8' 54.280" N	92° 48' 45.750" E
					2	26° 8' 54.740" N	92° 48' 42.990" E
					3	26° 8' 55.150" N	92° 48' 40.510" E
					4	26° 8' 53.680" N	92° 48' 39.730" E
					5	26° 8' 52.400" N	92° 48' 38.730" E
					6	26° 8' 50.520" N	92° 48' 36.890" E
					7	26° 8' 49.020" N	92° 48' 38.930" E
					8	26° 8' 47.740" N	92° 48' 38.990" E
					9	26° 8' 47.020" N	92° 48' 39.350" E
					10	26° 8' 46.140" N	92° 48' 41.720" E
					11	26° 8' 45.470" N	92° 48' 43.550" E
					12	26° 8' 44.960" N	92° 48' 45.010" E
					13	26° 8' 46.920" N	92° 48' 44.680" E
					14	26° 8' 47.970" N	92° 48' 44.610" E
					15	26° 8' 48.920" N	92° 48' 44.830" E
					16	26° 8' 49.520" N	92° 48' 45.490" E


					17	26° 8' 50.420" N	92° 48' 46.570" E
					18	26° 8' 51.640" N	92° 48' 46.070" E
					19	26° 8' 52.760" N	92° 48' 45.730" E
3	Doboka RF – Part Nagaon Zone	Lankaijuri		5	Point ID	Latitude	Longitude
					1	26° 8' 58.750" N	92° 49' 30.040" E
					2	26° 8' 51.990" N	92° 49' 35.100" E
					3	26° 8' 56.190" N	92° 49' 39.670" E
					4	26° 9' 0.650" N	92° 49' 38.070" E
					5	26° 9' 2.730" N	92° 49' 33.890" E
Total				15			

29/03/2023

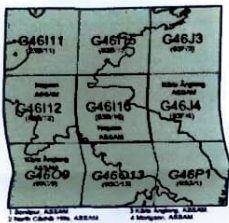
Divisional Forest Officer,
Nagaon Division, Nagaon *[Signature]*

TOPO SHEET 13023 SHOWING DOBOKA FOREST PART NAGOON ZONE CLUSTER WITH PROPOSED BHELEUGURI, BELDENGA AND LANKAJURI STONE QUARRIES

Scale - 1: 50000



OPEN SERIES MAP
No. G46116
Scale 1:50,000



भारतीय सर्वेक्षण विभाग
SURVEY OF INDIA
1st Edition 2008

CONVENTIONAL SYMBOLS




NOTES

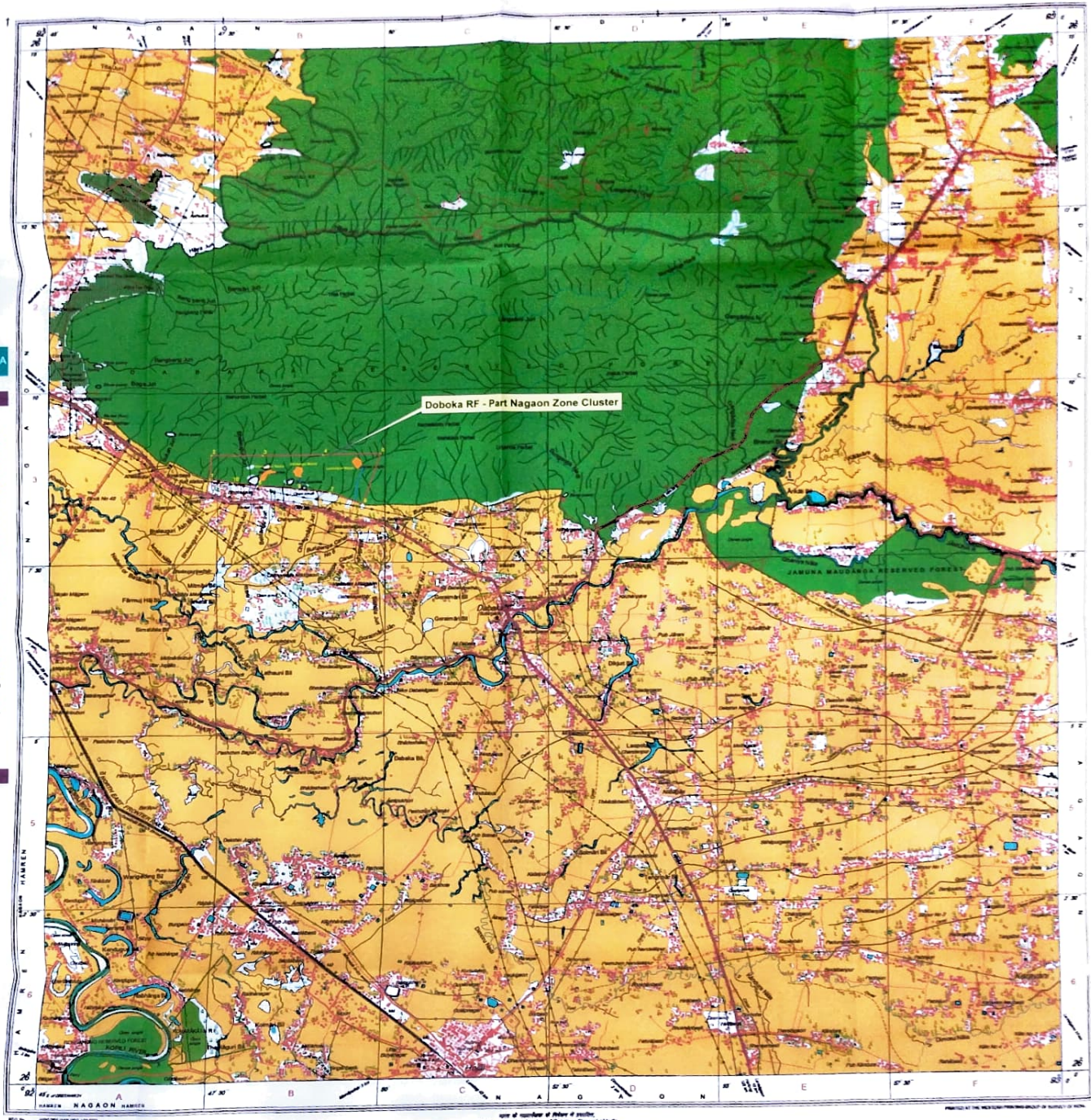
The projection of the Indian Subcontinent shown on this map is an unmodified form of the Indian Subcontinent. The datum used is the Indian Datum. The scale is 1:50,000. The map is based on the Survey of India Topographic Series. The map is based on the Survey of India Topographic Series. The map is based on the Survey of India Topographic Series.

COMPILED BY: [Name]

Projection: UTM Datum: WGS 84
Magnetic Variation: [Value] Declination: [Value] Year: 2008
Scale: 1:50,000



Survey of India, Directorate of Survey
Government of India
New Delhi



Projection - UTM Zone 46 N
Datum - WGS 84
Toposheet Courtesy - Survey Of India

Legend

- Doboka RF - Part Nagoon Zone cluster
- Approach Road
- Stone Mahal Area

GPS Points	Latitude	Longitude	Cluster Area (Ha)	Name of the cluster
1	26° 8' 44.730" N	92° 47' 22.910" E	378.41	Doboka RF - Part Nagoon Zone
2	26° 9' 5.490" N	92° 47' 24.450" E		
3	26° 9' 4.969" N	92° 48' 10.062" E		
4	26° 9' 5.235" N	92° 49' 4.380" E		
5	26° 9' 5.484" N	92° 49' 56.106" E		
6	26° 8' 21.385" N	92° 49' 40.577" E		
7	26° 8' 31.824" N	92° 49' 10.717" E		
8	26° 8' 34.787" N	92° 48' 41.101" E		
9	26° 8' 38.223" N	92° 48' 5.483" E		
10	26° 8' 41.348" N	92° 47' 42.886" E		