

कार्यालय अपर प्रमुख वन संरक्षक एवं नोडल अधिकारी, वन संरक्षण,  
इन्दिरानगर फॉरेस्ट कालोनी, उत्तराखण्ड, देहरादून।  
पत्रांक:- 742 FP/UK/ROAD/9364/2015 दिनांक: देहरादून 02 सितम्बर 2016

सेवा में,

अपर प्रमुख वन संरक्षक (केन्द्रीय),  
भारत सरकार,  
पर्यावरण, वन एवं जलवायु परिवर्तन मंत्रालय,  
क्षेत्रीय कार्यालय एफ0आर0आई0,  
देहरादून।

विषय:- जनपद- अल्मोड़ा के अन्तर्गत, बयोल नाड मोटर मार्ग के सम्बन्ध में।

महोदय,

विषयांकित प्रकरण के सम्बन्ध में कार्यालय वन संरक्षक उत्तरी कुमाऊँ वृत्त, उत्तराखण्ड के पत्रांक 555/12-1 (1) दिनांक 10-08-2016 से प्राप्त आख्या के क्रम में प्रयोक्ता एजेन्सी द्वारा प्रेषित बिन्दुवार आख्या मय संलग्नक सहित निम्न प्रकार प्रेषित की जा रही है :-

| क्र0सं0 | प्रश्न  | उत्तर   |
|---------|---|---|
| 1       | The period for which forest land is proposed to be diverted is not mentioned in Part A-1(x).                      | Mentioned in para A-1(x) in Part I attached by User Agency.   |
| 2       | Village wise breakup of land not provided in para 2,3.  | Village wise breakup provided in Part I column B2.2 attached by User Agency.  |
| 3       | Both the alternative start from the same point but they are started to start from different points in the text.   | Both the alignments/alternatives start from the same points with the minor variations because there was no alternative and it is corrected in the statement of part 1 by User Agency. |
| 4       | Scanned copy of map of land proposed for CA using GPS of total station is not proper.                             | Proper Scanned copy of map proposed for CA using GPS is attached on Part 1 by User Agency.  |
| 5       | Copy of map is SOI toposheet indicating location of CA is not clear.  | Clear SOI toposheet duly signed by forest and revenue officers is enclosed. in Part 1 column (c).3 attached by User Agency.   |
| 6       | Owner wise details of nap land selected for muck dumping along with map and reclamation plan is not submitted.    | Owner wise details of nap land selected for dumping along with map and reclamation plan is attached on Part I attached by User Agency.  |
| 7       | Working plan prescription for the area proposed for diversion and its distance from boundary of forest not given. | User Agency said that the Reserved Forest is affected in this projects. Distance from boundary is Zero. According to work plan twisted pinus under working circle.                    |

संलग्न-यथोपरि।

भवदीय,  
(एस0टी0एस0 लेप्चा)  
अपर प्रमुख वन संरक्षक एवं नोडल अधिकारी

कार्यालय वन संरक्षक, उत्तरी कुमाऊँ वृत्त, उत्तराखण्ड, अल्मोड़ा।

Email : cfkumaon\_north@rediffmail.com , (05962) 231099 Fax : 230397

पत्रांक - 555 /12-1 अल्मोड़ा, दिनांक, 10/8 2016.

सेवा में,

अपर प्रमुख वन संरक्षक/नोडल अधिकारी  
भूमि संरक्षण, इन्दिरा नगर, फारेस्ट कालोनी  
देहरादून।

विषय :- बयेला नाड मोटर मार्ग (प्रस्ताव सं० 9364/2015)।

संदर्भ :- आपकी आपत्ति दिनांक 11.07.2016।

महोदय,

विषयगत मोटर मार्ग से सम्बन्ध में क्षेत्रीय कार्यालय देहरादून की आपत्ति दिनांक 11.07.2016 सूचित ऑन लाइन आपत्तियों का निराकरण करने हेतु इस कार्यालय से दिनांक 13.07.2016 के क्रम में प्रभागीय वनाधिकारी अल्मोड़ा के पत्रांक 886/12-1 दिनांक 05.08.2016 से प्राप्त आख्या के क्रम में बिन्दुवार आख्या निम्न प्रकार प्रेषित की जा रही है-

|   |   |   |
|---|---|---|
| 1 | The period for which forest land is proposed to be diverted is not mentioned in part A-1-x                        | Mentioned in para A-1-x प्रस्तावक द्वारा पार्ट 1 में संलग्न है।   |
| 2 | Village wise breakup of land not provided in pera 2,3   | Village wise breakup provided प्रस्तावक द्वारा पार्ट 1 B-2,2 में संलग्न है।   |
| 3 | Both the alternative start from the same point but they are started to start form different poits in the text.    | Both the alignments/alternatives start from the same point with minor variations because there was no alternative and it is corrected in the statement. प्रस्तावक द्वारा पार्ट 1 में संशोधित किया गया है। |
| 4 | Scanned copy of map of land proposed for CA usding GPS or total station is not proper.                            | Proper scanned copy of map os land proposed for CA using GPS is attached. प्रस्तावक द्वारा पार्ट 1 में संलग्न है।   |
| 5 | Copy of map is SOI toposheet indicating location of CA is not clear.  | Clear SOI toposheet duly signed by forest and revenue officers is enclosed. प्रस्तावक द्वारा पार्ट 1 C-3 में संलग्न है।   |
| 6 | Owner wise details of nap land selected for muck dumping along with map and reclamation plan is not sumittrd.     | Owner wise detail of nap land selected for dumping along with map and reclamation plan is attached प्रस्तावक द्वारा पार्ट 1 में संलग्न है।  |
| 7 | Working plan prescription for the area proposed for diversion and its disrance form boundary of forest not given. | The reserved forest is affected in this project.Distance from boundry is Zero. According to work plan twisted pinus (पेंचदार चीड़) under working circle (कार्य वृत्त)                                     |

संलग्न :- यथोपरि।

भवदीय

(प्रेम कुमार)

मुख्य वन संरक्षक/वन संरक्षक,  
उत्तरी कुमाऊँ वृत्त, उत्तराखण्ड, अल्मोड़ा।

**कार्यालय**  
**प्रभागीय वनाधिकारी, अल्मोड़ा वन प्रभाग, अल्मोड़ा**

दूरभाष : 05962-230065, फ़ैक्स: 05962-232182 ई-मेल [almoraforestdivision@rediffmail.com](mailto:almoraforestdivision@rediffmail.com)  
पत्रांक 886 / 12-02 अल्मोड़ा दिनांक 05-08-2016

सेवा में,

वन संरक्षक,  
उत्तरी कुमाऊँ वृत्त, उत्तराखण्ड अल्मोड़ा।

**विषय** बयेला नाड़ मोटर मार्ग के वन भूमि हस्तान्तरण के संबन्ध में। (प्रस्ताव सं० 9364/2015)


**सन्दर्भ** आनलाइन आपत्ति दिनांक 14/07/2016

महोदय,

उपरोक्त सन्दर्भित पत्र के क्रम में आपको अवगत कराना है कि आप द्वारा उपरोक्त मोटर मार्ग के वन भूमि हस्तान्तरण प्रस्ताव में ऑनलाइन द्वारा आपत्तियों में लौटाया गया था। जिसकी आख्या बिन्दुवार निम्नवत है।

|   |   |  |
|---|---|--|
| 1 | The period for which forest land is proposed to be diverted is not mentioned in part A-1-x                        | Mentioned in para A-1-x . प्रस्तावक द्वारा पार्ट 1 में संलग्न है।  |
| 2 | Village wise breakup of land not provided in para 2,3   | Village wise breakup provided प्रस्तावक द्वारा पार्ट 1 B- 2.2 में संलग्न है।   |
| 3 | Both the alternative start from the same point but they are started to start form different poits in the text.    | Both the alignments/alternatives start from the same point with minor variations because there was no alternative and it is corrected in the statement. प्रस्तावक द्वारा पार्ट 1 में संशोधन किया गया है। |
| 4 | Scanned copy of map of land proposed for CA usding GPS or total station is not proper.                            | Proper scanned copy of map os land proposed for CA using GPS is attached. प्रस्तावक द्वारा पार्ट 1 में संलग्न है।  |
| 5 | Copy of map is SOI toposheet indicating location of CA is not clear.  | Clear SOI toposheet duly signed by forest and revenue officers is enclosed. प्रस्तावक द्वारा पार्ट 1 C- 3 में संलग्न है।   |
| 6 | Owner wise details of nap land selected for muck dumping along with map and reclamation plan is not sumittrd.     | Owner wise detail of nap land selected for dumping along with map and reclamation plan is attached . प्रस्तावक द्वारा पार्ट 1 में संलग्न है।   |
| 7 | Working plan prescription for the area proposed for diversion and its disrance form boundary of forest not given. | The reserved forest is affected in this project.Distance from boundry is Zero. According to work plan twisted pinus (पेंचदार चीड़) under working circle (कार्य वृत्त)                                    |

भवदीय,

  
प्रभागीय वनाधिकारी,  
अल्मोड़ा वन प्रभाग अल्मोड़ा

## भाग-III

(सम्बन्धित वन संरक्षक द्वारा भरा जाना है)

|     |   |   |
|-----|---|---|
| 14- | स्थल, जहाँ की वन भूमि शामिल की गयी है क्या इसका सम्बन्धित वन संरक्षक ने निरीक्षण किया है ? (हाँ/नहीं) यदि हाँ तो निरीक्षण की तारीख और किए गये प्रेक्षणों को, निरीक्षण नोट के रूप में संलग्न करें। | अपेक्षित नहीं                                 |
| 15- | क्या सम्बन्धित वन संरक्षक भाग-ख में दी गयी सूचना और उप वन संरक्षक के सुझावों से सहमत है।  | सहमत  |
| 16- | प्रस्ताव की स्वीकृति या अन्यथा के बारे में सम्बन्धित वन संरक्षक की विस्तृत कारणों के साथ विशेष सिफारिशें।   | जनहित में स्वीकृति दे ली संस्कृति की जाती है। |

दिनांक 12/6/2013

स्थान अनामिका

हस्ताक्षर

वन संरक्षक,

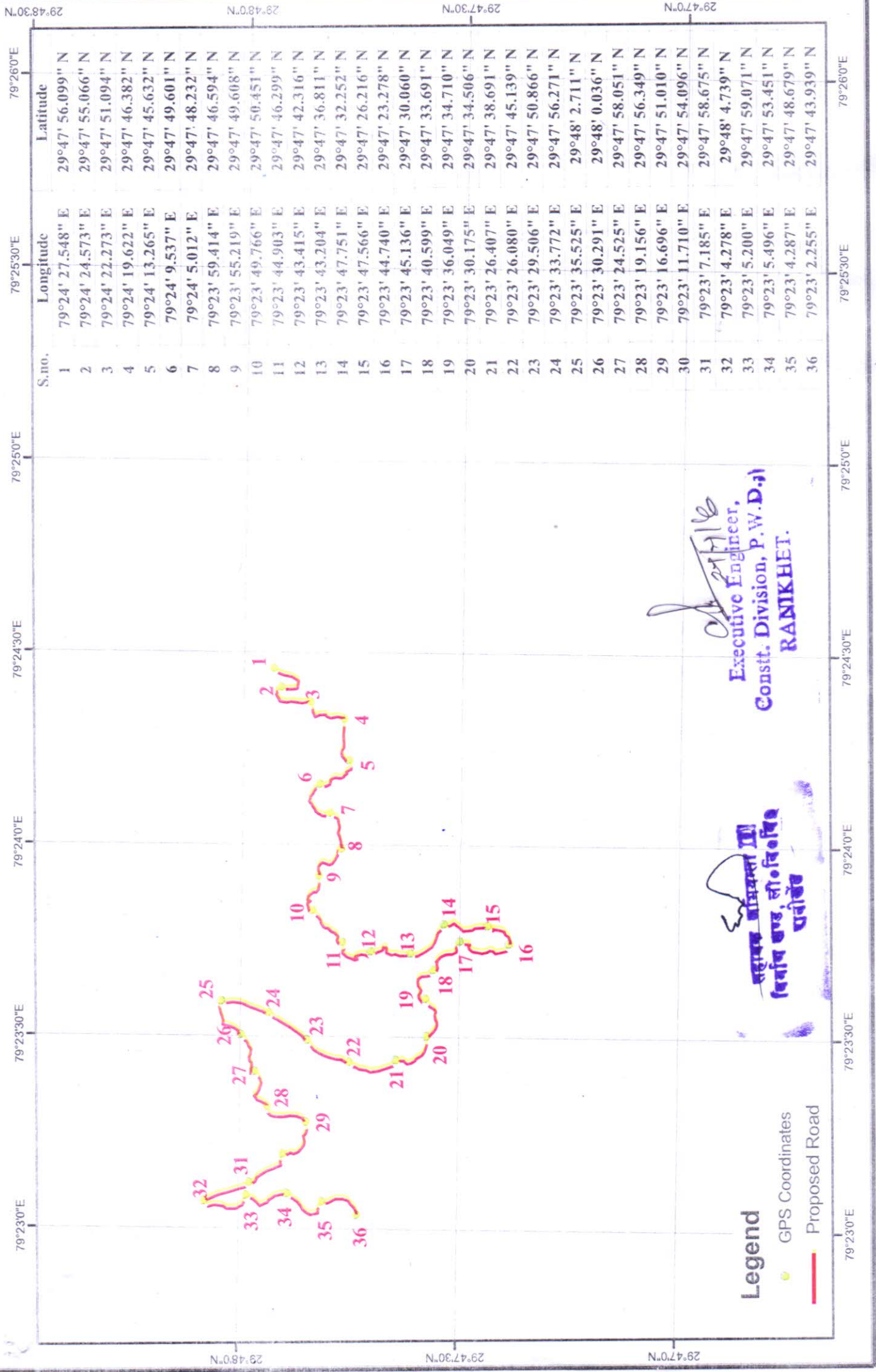
उत्तरो कुमाऊँ वृत्त, उत्तराखण्ड

नाम

अरुण

सरकारी मोहर

# जीयोरेफरेन्स मैप - जनपद अल्मोड़ा में बयेला नाड़ मोटर मार्ग का नव निर्माण



## Legend

- GPS Coordinates
- Proposed Road

  
**Executive Engineer,**  
**Constt. Division, P.W.D.-I**  
**RANKHET.**

  
**सहायक अभियंता III**  
**विभागीय कार्यालय, ली.वि.वि.वि**  
**परीसरे**

29°48'30"N 29°47'30"N 29°47'0"N 29°47'0"N 29°47'0"N

79°26'0"E 79°25'30"E 79°25'0"E 79°25'0"E 79°25'0"E

S.No. Longitude Latitude

1 79°24' 27.548" E 29°47' 56.099" N

2 79°24' 24.573" E 29°47' 55.066" N

3 79°24' 22.273" E 29°47' 51.094" N

4 79°24' 19.622" E 29°47' 46.382" N

5 79°24' 13.265" E 29°47' 45.632" N

6 79°24' 9.537" E 29°47' 49.601" N

7 79°24' 5.012" E 29°47' 48.232" N

8 79°23' 59.414" E 29°47' 46.594" N

9 79°23' 55.219" E 29°47' 49.608" N

10 79°23' 49.766" E 29°47' 50.451" N

11 79°23' 44.903" E 29°47' 46.299" N

12 79°23' 43.415" E 29°47' 42.316" N

13 79°23' 43.204" E 29°47' 36.811" N

14 79°23' 47.751" E 29°47' 32.252" N

15 79°23' 47.566" E 29°47' 26.216" N

16 79°23' 44.740" E 29°47' 23.278" N

17 79°23' 45.136" E 29°47' 30.060" N

18 79°23' 40.599" E 29°47' 33.691" N

19 79°23' 36.049" E 29°47' 34.710" N

20 79°23' 30.175" E 29°47' 34.506" N

21 79°23' 26.407" E 29°47' 38.691" N

22 79°23' 26.080" E 29°47' 45.139" N

23 79°23' 29.506" E 29°47' 50.866" N

24 79°23' 33.772" E 29°47' 56.271" N

25 79°23' 35.525" E 29°48' 2.711" N

26 79°23' 30.291" E 29°48' 0.036" N

27 79°23' 24.525" E 29°47' 58.051" N

28 79°23' 19.156" E 29°47' 56.349" N

29 79°23' 16.696" E 29°47' 51.010" N

30 79°23' 11.710" E 29°47' 54.096" N

31 79°23' 7.185" E 29°47' 58.675" N

32 79°23' 4.278" E 29°48' 4.739" N

33 79°23' 5.200" E 29°47' 59.071" N

34 79°23' 5.496" E 29°47' 53.451" N

35 79°23' 4.287" E 29°47' 48.679" N

36 79°23' 2.255" E 29°47' 43.939" N

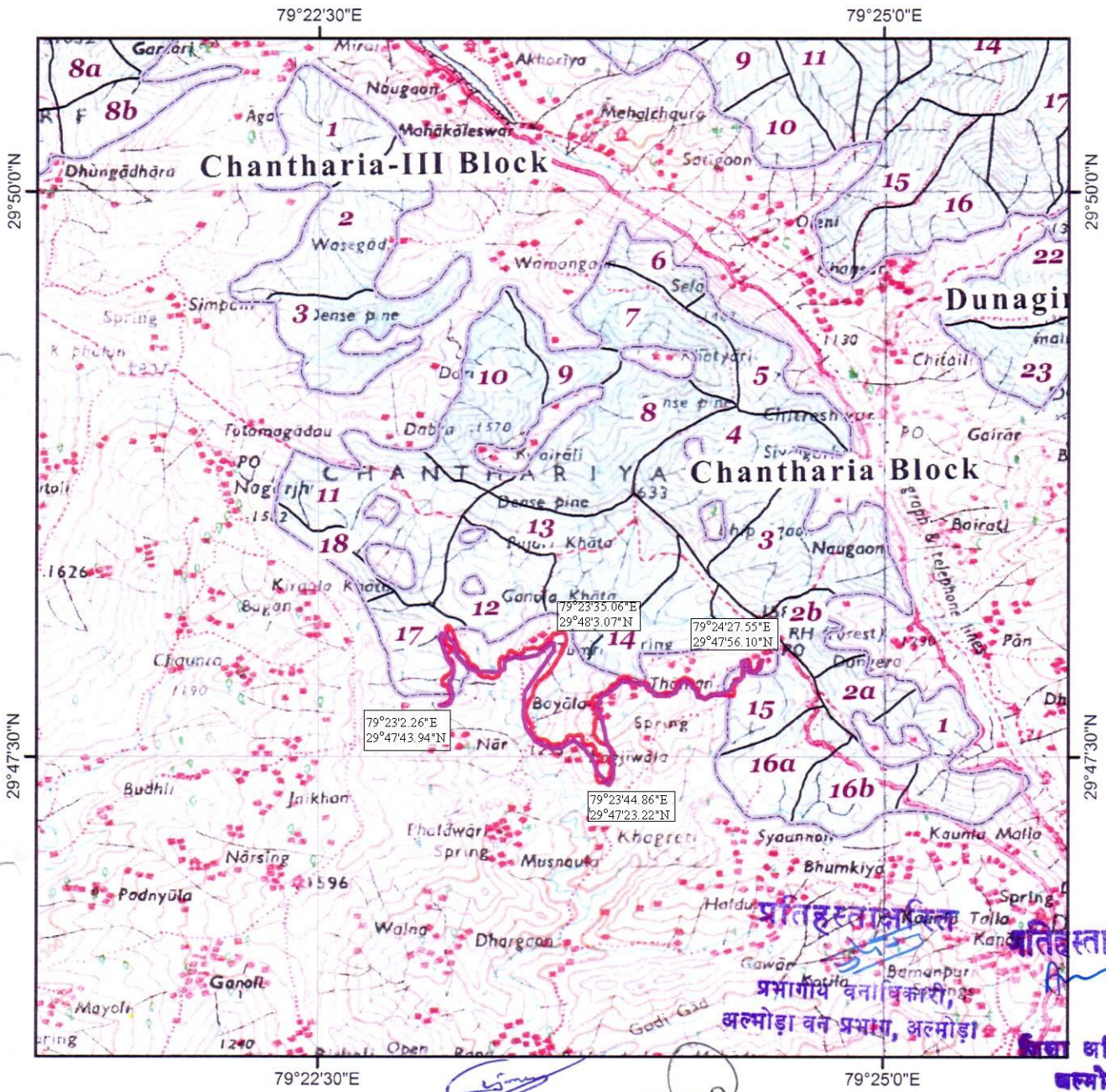
79°23'0"E 79°23'30"E 79°24'0"E 79°24'30"E 79°25'0"E

29°48'0"N 29°47'30"N 29°47'0"N 29°47'0"N 29°47'0"N

# DIGITAL MAP OF BAILA NAR MOTOR ROAD (7 Km) DISTRICT - ALMORA



0 0.5 1 1.5 Km



- Legend**
- PROPOSED ROAD
  - ALTERNATE ALLIGNMENT
  - Forest Block Boundary
  - Forest Compartment Boundary

**उपजिलाधिकारी द्वारा हाट**

**अधिकारी**

वन क्षेत्रीय अधिकारी द्वारा हाट वन क्षेत्र, बल्मोड़ा वन प्रभाग अल्मोड़ा

प्रतिहस्ताक्षरित  
प्रमाणार्थ वनाधिकारी,  
अल्मोड़ा वन प्रभाग, अल्मोड़ा

अधिकारी बल्मोड़ा

*AAE*

*Saul*

अधिसारी अभियन्ता  
निर्माण खण्ड, मोर्नि वि०

तहसीलदार द्वारा हाट

**PART-II**

(To be filled by the concerned Deputy Conservator of Forest)

State Serial No. of proposal : UK-0499/2015

## 1. Location of the project/Scheme : Uttarakhand

- (i) State / Union Territory : Uttarakhand  
(ii) District : Almora  
(iii) Forest Division : Almora  
(iv) Area of forest land proposed for diversion (in ha.) : 1.305  
(v) Category : Road

## 2. Legal status of forest land proposed for diversion :

| S. No. | Division | Forest Land(ha.) | Legal Status    |
|--------|----------|------------------|-----------------|
| 1      | Almora   | 0.18             | Revenue Forest  |
| 2      | Almora   | 1.125            | Reserved Forest |

Division 1. : Almora

## 3. District wise area to be diverted in the division :

| S. No. | District | Area(ha.) |
|--------|----------|-----------|
| 1      | Almora   | 1.305     |

## 4. Details of Vegetation available in the forest land proposed for diversion :

## (ii) Density of vegetation

| S. No. | Area(in ha.) | Density | Eco-Class |
|--------|--------------|---------|-----------|
| 1      | 1.305        | 3       | Eco 5     |

| S. No. | Scientific Name  | Local Name | (31-60)cm. | (61-90)cm. | (91-120)cm. | (121-150)cm. | (>150)cm. |
|--------|------------------|------------|------------|------------|-------------|--------------|-----------|
| 1      | Pinus roxburghii | Chir       |            | 40         | 9           | 7            | 13        |

## 5. Working plan prescription for the forest land proposed for diversion : YES Chilyanaula reserve forest compart 7 and 9 twisted chir

## 6. Brief note on vulnerability of the forest area to erosion : There is no possibility on soil erosion.

## 7. Approximate distance of the proposed site for diversion from boundary of forest(in km.) : No Data

## 8. Significance of the forest land proposed for diversion from wildlife point of view :

- (i). **Details of wildlife present in and around the forest land proposed for diversion** : No wild life exist in the area
- (ii). **Whether forms part of national park, wildlife sanctuary, biosphere reserve,tiger reserve, elephant corridor, wildlife migration corridor etc.** : No
- (iii). **Whether the forest land proposed for diversion is located within eco-sensitive zone(ESZ) of the Protected Area notified under Wildlife(Protection) Act,1972 (Note: In case, ESZ of a Protected Area is not notified,then,10kms distance from boundary of the Protected Area should be treated as ESZ):**  
No
- (iv). **Whether any national park, wildlife sanctuary, biosphere reserve, tiger reserve, elephant corridor, wildlife migration corridor etc., is located within 1 Km. from boundary of the forest land proposed for diversion** : No
- (v). **Whether any rare/endangered/unique species of flora and fauna found in the area** : No

## 9. Details of any protected archaeological/heritage site/defence establishment or any other important monument located in the area, if any :

- (i). Whether any protected archaeological/heritage site/defence establishment or any other important monument is located in the area : No

10. Comment as to the reasonability of the extent of the forest land proposed for diversion :

- (i). Whether the requirement of forest land as proposed by the user agency is unavoidable and bare minimum for the project : Yes



11. Details of violation(s), if any ,committed :





- (i). Whether any work in violation of the Act or guidelines issued under the Act has been carried out : No

12. Whether work in violation is still in progres(Yes/No) : No


13. Details of compensatory afforestation scheme :

(i). Patch Wise Details

| Patch Wise Details |               |         |              |        |   |   |
|--------------------|---------------|---------|--------------|--------|---|---|
| S.no               | District Name | Village | Area(in ha.) | khasra | KML file  | Present Owner file  |
| 1                  | Almora        | Billekh | 1.305        | 6066   |  |  |

- (ii). Upload a scanned copy of the Geo-referenced map of the forest land proposed for C.A. prepared by using DGPS or Total Station: 
- (iii). Upload a copy of Survey of India Toposheet indicating boundary of forest land proposed for C.A: 
- (iv). Total Financial Outlay for C.A: 3.55
- (v). Whether the land identified by User Agency is suitable for CA and from managementpoint of view?: Yes
- (vi). Copy of certificate regarding suitability of land identified for CA and from management point of view: 
- (vii). Copy of detailed CA scheme including species to be planted,implementing agency,time schedule,cost structure etc.: 


Additional information Details :

| S. No. | Documents   | Remarks         |
|--------|---|-----------------|
| 1      |  | NPV CERTIFICATE |

14. District Profile :


| S.no | District Name | Geographical area of the district (in ha.) | Forest area of the district (in ha.) | Total forest area diverted since 1980 (in ha.) | No. of Approved Cases | Forest Land including penal C.A. (in ha.) | Progress of compensatory afforestation as on(date) | A) Forest land (in ha.) | B) Non-forest land (in ha.) |
|------|---------------|--|--------------------------------------|--|-----------------------|---|--|-------------------------|-----------------------------|
| 1    | Almora        | 313900                                     | 236184.110                           | 976.2986                                       | 544                   | 1954.258                                  | 02/10/2015   | 1342.642                | .                           |

15. Site inspection report of the DFO/CCF/Nodal Officer highlighting important facts pertaining to the forest land :



| Division Name | Circle       | Site inspected By | Whether site inspected | No. of times site visited | Site inspection report  | Date of visit |
|---------------|--------------|-------------------|------------------------|---------------------------|---|---------------|
| Almora        | North Kumaun | DFO               | Yes                    | One                       |  | 05/07/2015    |
|               | North Kumaun | CF                | No                     |                           | No Data   |               |

(Specific recommendation of the DFO/CCF/Nodal Officer with(Part II,III & Part IV))

16. Specific recommendation of the DFO/CCF/Nodal Officer for acceptance or otherwise of the proposal with reason :


| Division | Circle       | Recommendation By | Recommendation | Reason                     | Letter  | Whether CF agreed |
|----------|--------------|-------------------|----------------|----------------------------|---|-------------------|
| Almora   | North Kumaun | DFO               | Recommended    | The Project will benefit 1 |  |                   |



|  |              |               |             |  |   |     |
|--|--------------|---------------|-------------|--|---|-----|
|  |              |               |             | Village 250 Families, 3366 Peoples.  |   |     |
|  | North Kumaun | CF            | Recommended | The Proposal is in Public Interest. As per Proposal 250 families of 1 villages will be benefited, hence recommended. |  | Yes |
|  |              | Nodal Officer | Recommended | as per file attached   |  |     |

**Specific recommendation of the State Government(Part V)**

17. Specific recommendation of the State Government for acceptance or otherwise of the proposal with reason ( Part V) :

| State       | Recommendation By | Recommendation | Recommendation Date | Remarks | Signing Authority   | Notification | Recommendation Letter   |
|-------------|-------------------|----------------|---------------------|---------|---------------------|--------------|---|
| Uttarakhand | State Secretary   | Recommended    | 28/07/2015          |         | State Govt. Officer | No Data      |  |

Print page

□

**FORM - A**

Form for seeking prior approval of Central Government under section 2 of the Forest(Conservation) Act,1980 for  
Diversion of fresh forest area

**PART - I**

(To be filled up by User Agency)

**A. General Details****A-  
1. Project Details**

(i). **Proposal No. :** FP/UK/ROAD/9364/2015

(ii). **Name of Project for which Forest Land is required :** Construction of BAYELA NAD Motor Road

(iii). **Short narrative of the proposal and Project/scheme for which the forest land is required :** This is a Road Project of length 8km joining the villages Bayela, Khagreti,& Nad in Almora District, Uttarakhand.

(iv). **State :** Uttarakhand

(v). **Category of the Project :** Road

(vi). **Shape of forest land proposed to be diverted :** Linear

(vii). **Estimated cost of the Project(Rupees in lacs) :** 111.2

(viii). **Total Area of Forest Land proposed for diversion(in ha.):** 4.417

(ix). **Non-Forest Land required for this project(in ha.):** 2.783

(x). **Total period for which the forest land is proposed to be diverted(in years):** 99

**A-  
2. Details of User Agency**

(i). **Name :** PUBLIC WORK DEPARTMENT

(ii). **Address1 :** Construction Division P.W.D Ranikhet

(iii). **Address2 :** NIL

(iv). **State :** Uttarakhand

(v). **District :** Almora

- (vi). Pin : 263645
- (vii). Landmark : NIL
- (viii). Email address : cdpwdrkt@gmail.com
- (ix). Landline Telephone No. : 5966-220035
- (x). Fax No. : 5966-220035
- (xi). Mobile No. : 9411166945
- (xii). Website (if any) : NIL
- (xiii). Legal status of User Agency : State Government


A-  
3. Details of Person Making Application

- (i). First Name: Sanjay
- (ii). Middle Name: Prasad
- (iii). Last Name: Sinha
- (iv). Gender: Male
- (v). Designation: Executive Engineer
- (vi). Address 1: Construction Division P.W.D. Ranikhet
- (vii). Address 2: NIL
- (viii). State: Uttarakhand
- (ix). District: Almora
- (x). Tehsil: Ranikhet
- (xi). Pin: 263645
- (xii). Landmark: NIL
- (xiii). Email Address: anandb070@gmail.com

(xiv). Landline Telephone No.: 5966-220035

(xv). Fax No.: 05966220035

(xvi). Mobile No.: 9411166945

(xvii). Copy of documents in support of the competence/authority of the person making this application to make application on behalf of the User Agency: 

## B. Details of land required for the Project

B- Details of proposal seeking prior approval of Central Government under the Act for diversion  
1. of forest land for the Project already submitted in the past

| List of proposal submitted in Past |                  |              |               |                                  |                    |                               |                        |
|------------------------------------|------------------|--------------|---------------|----------------------------------|--------------------|-------------------------------|------------------------|
| S.no                               | Proposal Status. | Proposal No. | Moef File No. | Area Proposed for Diversion(Ha.) | Area Diverted(Ha.) | Date of In-Principle Approval | Date of Final Approval |
| NIL                                |                  |              |               |                                  |                    |                               |                        |

B-  
2. Details of forest land proposed to be diverted

B-2.1 Details of Divisions involved

| Details of Divisions involved |               |                  |                      |
|-------------------------------|---------------|------------------|----------------------|
| S.no                          | Division Name | Forest Land(ha.) | Non-Forest Land(ha.) |
| 1.                            | Almora        | 4.417            | 2.783                |

B-2.2 Details of Districts involved

| District wise breakup |               |                  |                      |
|-----------------------|---------------|------------------|----------------------|
| S.no                  | District Name | Forest Land(ha.) | Non-Forest Land(ha.) |
| 1.                    | Almora        | 4.417            | 2.783                |

B-2.3 Village wise breakup




| Villages wise breakup |         |                  |                      |
|-----------------------|---------|------------------|----------------------|
| S.no                  | Village | Forest Land(ha.) | Non-Forest Land(ha.) |
| 1                     | Bayela  | 4.417            | 2.783                |

B-2.4 Component wise breakup


| Component wise breakup |           |                  |            |
|------------------------|-----------|------------------|------------|
| S.no                   | Component | Forest Land(ha.) | Non-Forest |

|   |      |       | Land(ha.) |
|---|------|-------|-----------|
| 1 | Road | 4.417 | 2.783     |

### C. Maps of forest land proposed to be diverted

| Division 1. : Almora   |                      |   |
|--|----------------------|---|
| (i). Area of forest land proposed to be diverted(in ha.) : 4.417   |                      |   |
| (ii). : Linear   |                      |   |
| (b). No. of Segments : One   |                      |   |
| Segment wise details   |                      |   |
| Segments   | Segment Area(in ha.) | Kml File of Segments  |
| 1.   | 4.417                |  <a href="#">View File</a> |
| (iii). Copy of Survey of India Toposheet indicating boundary of forest land proposed to be diverted:                                |                      |   |
| (iv). Scanned copy of the Geo-referenced map of the forest land proposed to be diverted prepared by using GPS or Total Station:  |                      |   |

### D. Justification for locating the Project in forest land and details of alternatives examined:

(i). Copy of note containing justification for locating the Project in forest land: 

(ii). Whether a copy of map indicating location of alternative examine is required to be provided:  
Yes

(a). Copy of map indicating location of alternative examined: 

### E. Employment likely to be generated

(i). Whether the Project is likely to generate employment?: Yes

(ii). Permanent/Regular Employment(Number of persons): 120

(iii). Temporary Employment(Number of person-days): 24000

### F. Displacement of People due to the Project, if any

(i). Whether Project involves displacement?: No

G. Details of Cost-Benefit analysis for the Project

(i). Whether the Project requires Cost-Benefit analysis?: No

H. Status of Environmental Clearance

(i). Whether the Project requires Clearance under the Environment (Protection) Act 1986 ? : No

I. Status of Wildelife Clearance


(i). Whether the Project or a part thereof is located in any Protected Area or their Eco sensitive zone? : No

J. Applicability of special provisions governing Scheduled Areas

(i).Whether the Project or a part thereof is located in a Scheduled Area? : No

K. Status of settlement of rights under the Forest Rights Act,2006 on the forest land proposed to be diverted

(i). Whether the process for settlement of Rights under the Forest Rights Acts 2006 on the forest land proposed to be diverted has been completed? : Yes

(a). Copy of documentary evidence in support of settlement of rights under the Forest Rights Act,2006 on the forest land proposed to be diverted: 


L. Details of land identified for Compensatory Afforestation

(i). Whether non-forest or Revenue forest land is required to be provided by User Agency?: Yes

(ii). Whether the area of non-forest land or Revenue forest land required to be provided by User Agency for raising Compensatory Afforestation is less than area of forest land proposed to be diverted ? : No


(iii). No. of districts involved for raising Compensatory Afforestation: 1


(iv). No. of patches: One

| District 1. : Almora  |
|---|
| (a). Village: phaldwari   |
| (b). Area(in ha.): 8.828  |
| (c). Copy of KML file of the patch:  <a href="#">View File</a> |

(d). Khasra details: 1 19 21 51 241 319 322 325 327 347 422 4236 4244 4246

(e). Present owner: Others

(f). Copy of ownership proof: 


















(g). Copy of Mou/agreement executed between the Present owner and the User Agency: 

































(h). Copy of non encumbrance certificate for the forest land: 

(v). Scanned copy of the map of the land identified for creation of Compensatory Afforestation prepared by using GPS or Total Station: 

(vi). Copy of Survey of India Toposheet in 1:50,000 scale indicating location of the land identified for creation of Compensatory Afforestation: 

#### Additional information Details

| Documents |   |                           |
|-----------|---|---------------------------|
| S.No      | Documents   | Remarks                   |
| 1         |  | objection reply 3-8-16    |
| 2         |  | objection reply           |
| 3         |  | justification             |
| 4         |  | objection reply 14-3-2016 |
| 5         |  | objection reply 28.7.16   |
| 6         |  |                           |
| 7         |  |                           |
| 8         |  |                           |
| 9         |  |                           |
| 10        |  |                           |
| 11        |  |                           |
| 12        |  |                           |
| 13        |  |                           |
| 14        |  |                           |
| 15        |  |                           |
| 16        |  |                           |
| 17        |  |                           |

|    |   |  |
|----|---|--|
| 18 |    |  |
| 19 |    |  |
| 20 |    |  |
| 21 |    |  |
| 22 |    |  |
| 23 |    |  |
| 24 |    |  |
| 25 |    |  |
| 26 |    |  |
| 27 |    |  |
| 28 |    |  |
| 29 |    |  |
| 30 |    |  |
| 31 |    |  |
| 32 |  |  |
| 33 |  |  |
| 34 |  |  |
| 35 |  |  |
| 36 |  |  |
| 37 |  |  |
| 38 |  |  |
| 39 |  |  |
| 40 |  |  |
| 41 |  |  |
| 42 |  |  |
| 43 |  |  |
| 44 |  |  |
| 45 |  |  |
| 46 |  |  |
| 47 |  |  |
| 48 |  |  |
| 49 |  |  |

Print page