

**PART-II**

(To be filled by the concerned Deputy Conservator of Forest)

State Serial No. of proposal : UK-0414/2015

## 1. Location of the project/Scheme : Uttarakhand

(i)

State / Union Territory : Uttarakhand

(ii)

District : Rudraprayag

(iii)

Forest Division : Rudraprayag

(iv)

Area of forest land proposed for diversion (in ha.) : 1.4

(v)

Category : Road

## 2. Legal status of forest land proposed for diversion :

| S. No. | Division    | Forest Land(ha.) | Legal Status    |
|--------|-------------|------------------|-----------------|
| 1      | Rudraprayag | 1.4              | Reserved Forest |

Division 1. : Rudraprayag

## 3. District wise area to be diverted in the division :

| S. No. | District    | Area(ha.) |
|--------|-------------|-----------|
| 1      | Rudraprayag | 1.4       |

## 4. Details of Vegetation available in the forest land proposed for diversion :

(ii)

Density of vegetation

| S. No. | Area(in ha.) | Density | Eco-Class |
|--------|--------------|---------|-----------|
| 1      | 1.4          | 0.4     | Eco 5     |

| S. No. | Scientific Name  | Local Name | (31-60)cm. | (61-90)cm. | (91-120)cm. | (121-150)cm. | (>150)cm. |
|--------|------------------|------------|------------|------------|-------------|--------------|-----------|
| 1      | Pinus roxburghii | Chir       | 16         | 26         | 31          | 16           | 15        |
| 2      | Misc. Species    | Anyar      | 3          | 1          | 0           | 0            | 0         |
| 3      | Albizia lebbeck  | Seeras     | 1          | 0          | 0           | 0            | 0         |

## 5. Working plan prescription for the forest land proposed for diversion :

The area of the reserve forest proposed for the diversion is Longa Compartment No. - 4 & 5. In the proposed working plan this area is under the Pine working circle. The area is managed according to the prescriptions laid down in this working circle.

## 6. Brief note on vulnerability of the forest area to erosion : no erosion pron zone

## 7. Approximate distance of the proposed site for diversion from boundary of forest(in km.) : 0.00



7. Approximate distance of the proposed site for diversion from boundary of forest(in km.) : 0.00

8. Significance of the forest land proposed for diversion from wildlife point of view :

- (i). Details of wildlife present in and around the forest land proposed for diversion : Ghurad, Kakad, Guldar, Bear etc.
- (ii). Whether forms part of national park, wildlife sanctuary, biosphere reserve, tiger reserve, elephant corridor, wildlife migration corridor etc. : No
- (iii). Whether the forest land proposed for diversion is located within eco-sensitive zone(ESZ) of the Protected Area notified under Wildlife(Protection) Act, 1972 (Note: In case, ESZ of a Protected Area is not notified, then, 10kms distance from boundary of the Protected Area should be treated as ESZ): No
- (iv). Whether any national park, wildlife sanctuary, biosphere reserve, tiger reserve, elephant corridor, wildlife migration corridor etc., is located within 1 Km. from boundary of the forest land proposed for diversion : No
- (v). Whether any rare/endangered/unique species of flora and fauna found in the area : No

9.

Details of any protected archaeological/heritage site/defence establishment or any other important monument located in the area, if any :

- (i). Whether any protected archaeological/heritage site/defence establishment or any other important monument is located in the area : No

10. Comment as to the reasonability of the extent of the forest land proposed for diversion :

- (i). Whether the requirement of forest land as proposed by the user agency is unavoidable and bare minimum for the project : Yes

11. Details of violation(s), if any ,committed :

- (i). Whether any work in violation of the Act or guidelines issued under the Act has been carried out : No

12. Whether work in violation is still in progres(Yes/No) : No Data

13. Details of compensatory afforestation scheme :

(ii).

Total Financial Outlay for C.A: 364000.00

(iii).

Whether the land identified by User Agency is suitable for CA and from management point of view?: Yes

(iv).

Copy of certificate regarding suitability of land identified for CA and from management point of view:



(v).

Copy of detailed CA scheme including species to be planted, implementing agency, time schedule, cost structure etc.:



Additional information Details :


| S. No. | Documents | Remarks |
|--------|-----------|---------|
| NIL    |           |         |

## 14. District Profile :

| S.no | District Name | Geographical area of the district (in ha.) | Forest area of the district (in ha.) | Total forest area diverted since 1980 (in ha.) | No. of Approved Cases | Forest Land including penal C.A. (in ha.) | Progress of compensatory afforestation as on (date) | A) Forest land (in ha.) | B) Non-forest land (in ha.) |
|------|---------------|--|--------------------------------------|--|-----------------------|---|---|-------------------------|-----------------------------|
| 1    | Rudraprayag   | 198400.00                                  | 179099.50                            | 580.852  | 145                   | 727.29                                    | 01/09/2015  | 727.29                  | 0.00                        |

15.



Site inspection report of the DFO/CCF/Nodal Officer highlighting important facts pertaining to the forest land :

| Division Name | Circle  | Site inspected By | Whether site inspected | No. of times site visited | Site inspection report  | Date of visit |
|---------------|---------|-------------------|------------------------|---------------------------|---|---------------|
| Rudraprayag   | Garhwal | DFO               | Yes                    | One                       |  | 26/02/2015    |

(Specific recommendation of the DFO/CCF/Nodal Officer with (Part II, III & Part IV))

16.

Specific recommendation of the DFO/CCF/Nodal Officer for acceptance or otherwise of the proposal with reason :


| Division    | Circle  | Recommendation By | Recommendation | Reason  | Letter  | Whether CF agreed |
|-------------|---------|-------------------|----------------|---|---|-------------------|
| Rudraprayag | Garhwal | DFO               | Recommended    | The proposal is related with development.                     |  |                   |
|             | Garhwal | CF                | Recommended    | Road is necessary for providing connectivity to the villagers |  | Yes               |





परियोजना का नाम :- जनपद रुद्रप्रयाग के विकासखण्ड जखोली में राज्य योजना के अन्तर्गत पेयाताल-त्यूखर-चिरबटिया-लस्या मोटर मार्ग के निर्माण हेतु लोक निर्माण विभाग को वन भूमि हस्तान्तरण प्रस्ताव, लम्बाई 2.00 किमी०


### Compartment Area of Reserve Forest


| Sr. No.    | Compartment No.      | Length | Bridth | Area (in Sqm) | Area (in Ha) |
|------------|----------------------|--------|--------|---------------|--------------|
| 1          | 2                    | 3      | 4      | 5             | 6            |
| 1          | Launga Compart No. 4 | 150    | 7      | 1050          | 0.1050       |
| 2          | Launga Compart No. 5 | 1850   | 7      | 12950         | 1.2950       |
| योग (Ha) → |                      |        |        |               | 1.40         |

  
Junior Engineer  
Prov. Div. PWD  
Rudraprayag

  
Assistant Engineer  
prov. Div. PWD  
Rudraprayag

  
Executive Engineer  
Prov. Div. PWD  
Rudraprayag

  
उपप्रभाग विभागाधिकारी  
जखोली उप वन प्रभाग  
रुद्रप्रयाग

  
उप वन संरक्षक  
रुद्रप्रयाग वन प्रभाग  
रुद्रप्रयाग