

STATE FOREST HEADQUARTERS, ODISHA
OFFICE OF THE PRINCIPAL CHIEF CONSERVATOR OF FORESTS & HoFF
PLOT NO. GD-2/12, ARANYA BHAWAN, CHANDRASEKHARPUR
BHUBANESWAR-751023

E-mail:- nodal.pccfhoff@odisha.gov.in / nodal.pccfodisha@gmail.com

No. /9F (Road) – 372/2023
Dated, Bhubaneswar the March' 2024

From

Sri Susanta Nanda, IFS
Principal Chief Conservator of Forests
(Forest Diversion & Nodal Officer, FC Act)
O/o the PCCF & HoFF, Odisha, Bhubaneswar

To

The Deputy Director General of Forests (Central)
Government of India, Ministry of Environment, Forest & Climate Change
Regional Office, A/3, Chandrasekharapur
Bhubaneswar-751023

Sub: **Proposal for diversion of 9.195 ha (22.721 Ac) of forest land in Phulbani Forest Division for work improvement of road from Samapaju to Panisal under inter district of Kandhamal by the Superintending Engineer, Rural Works Division, Boudh.**

Ref: Letter No. 5-OR628/2024-BHU dated 22.02.2024 of Inspector General of Forests (Central) GoI, MoEF & CC, RO, Bhubaneswar.

Sir,

In inviting a reference to the aforesaid office letter on the captioned subject, this is to inform that the DFO, Phulbani Forest Division has submitted the necessary compliance on your observation raised under reference which has been recommended by the RCCF, Berhampur Circle as follows:-

Observation-1: *As per 1st Working Plan for Phulbani Forest Division for the period 1990-91 to 2000-01, the instant forest road has been constructed prior to 1980, Ministry vide Letter No. FC-11/117/2019-FC dated 15.03.2023 has clarified that while seeking prior approval under FC Act, 1980 for use for additional forest land required for upgradation / widening of such roads, the details of existing forest land involved in the carriage way of road constructed prior to 1980 should also be included in the application for diversion of forest land. The State Govt. has not mentioned the details of existing forest land involved in the carriage way of road constructed prior to 1980 in the application for diversion of forest land.*

Compliance: In compliance to the above condition, the RCCF, Berhampur Circle has reported that the length of the existing forest land involved in the carriage way of road constructed prior to 1980 from Samapaju to Panisal is 16.0 Km (approx.) and width of the road is 3.5 mtr, out of which Phulbani Forest Division covers 13.0 Km and Boudh Forest Division covers 3.0 Km. However, the length of the road under Reserved Forest area is 6.7 Km (approx.) and the length of the road in forest area other than

reserved forest is 6.2 Km (approx.) under Phulbani Forest Division. It is proposed to widen the road from the existing 3.5 mtr to 7 mtr. In this context, the detailed report submitted by the DFO, Phulbani Forest Division alongwith its enclosures are enclosed herewith from **Page No.1 to 10**.


Observation-2: *The State Govt. has not submitted KML file of degraded forest land identified for additional CA.*

Compliance: In compliance to this condition, the RCCF, Berhampur Circle has submitted the KML file of degraded forest land identified for additional CA which is appended in this report. Further, the DFO, Phulbani Forest Division has submitted the additional CA land which has been identified in Nandini 'B' PRF over 6.25 ha vide his Memo No.2968 dated 18.05.2023 which is enclosed in **Page No.11**.

In view of the above, the compliance to the observations imposed by the GoI, MoEF & CC, RO, Bhubaneswar is sent herewith for according approval for diversion of 9.195 ha of forest land in Phulbani Forest Division for work improvement of road from Samapaju to Panisal under inter district of Kandhamal by the Superintending Engineer, Rural Works Division, Boudh.

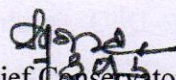
Encl: As above

Yours faithfully

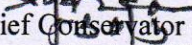

Principal Chief Conservator of Forests
Forest Diversion & Nodal Officer, FC Act

Memo No. **7335** /Dt. **03.04.2024**
Copy along with its enclosure forwarded to the Additional Chief Secretary to Government, Forest, Environment & Climate Change Department, Odisha, Bhubaneswar for information and necessary action with reference to Letter No. 5-OR628/2024-BHU dated 22.02.2024 of Inspector General of Forests (Central) GoI, MoEF & CC, RO, Bhubaneswar.


Encl: As above


Principal Chief Conservator of Forests
Forest Diversion & Nodal Officer, FC Act

Memo No. /Dt.
Copy forwarded to the RCCF, Berhampur Circle for information and necessary action with reference to his Memo No. 969 dated 19.03.2024.


Principal Chief Conservator of Forests
Forest Diversion & Nodal Officer, FC Act

Memo No. /Dt.
Copy forwarded to the Divisional Forest Officer, Phulbani Forest Division for information and necessary action with reference to Memo No. 970 dated 19.03.2024 of RCCF, Berhampur Circle.


Principal Chief Conservator of Forests
Forest Diversion & Nodal Officer, FC Act

KML file of degraded
forest land disk



OFFICE OF THE DIVISIONAL FOREST OFFICER, PHULBANI FOREST DIVISION

Phone – 06842-253617(Off), 06842-253707(Res), 06842-255266(FAX), Cell-9437065299

Email:dfo_phulbani@yahoo.co.in

Memo No. 6532 / 4F-23/ Dated. 21.11.2023

To,

The Regional Chief Conservator of Forests,
Berhampur Circle, Berhampur.

Sub: Submission of proposal for diversion of 22.721 acre (9.195 ha) of Forest Land in Phulbani Forest Division for the work improvement of road from Samapaju to Panisal Road under inter district of Kandhamal.

Ref: Memo No. 16277 Dated. 11.08.2023 of the CF (Nodal) &
Memo No. 3686 Dated. 30.10.2023 of SE-RWD, Boudh.

Sir,

With refence to the above the necessary compliance of the objections raised by Conservator of Forests (Nodal) is submitted herewith along with the requisite compliance as submitted by the user agency

Sl No.	Objections	Compliance
1	Authorization letter for working on a forest land.	<ul style="list-style-type: none">Temporary working permission will be accorded after the stage-1 clearance post, deposition of compensatory levies. Further, the administrative approval of the project has been enclosed.
2	Total length of alignment along with GPS reading of start point and end point.	<ul style="list-style-type: none">The compliance as submitted by the user agency is enclosed.
3	From SIR and part-II submitted by DFO, Phulbani, it is to clear that one existing forest road is proposed for improvement. What is the length and breadth of Forest Road? If, it is a forest road, why Tahasildar, Khajuripada has furnished the land schedule as on 25.10.1980? Date of notification of Forest Road as per working plan of Phulbani Forest Division. A copy of the notification may be furnished. DFO, Phulbani to clarify the legal status of Forest land involved in the mentioned existing forest road.	<ul style="list-style-type: none">As reported by the Range Officer, Sudrukumpa the length of the road approx. 13 Kms with average width of 3.5 mtr (copy enclosed).As per the oldest available record i.e. Annual Administration Reports 1980-81 – Panisal – Samapaju Road is mentioned Appendix-B under the “list of Forest Roads of Phulbani Division” as on April 1st 1981 (Copy enclosed)The date of notification of forest road is not mentioned in the working plan of Phulbani Forest Division. (Copy enclosed) Map

		generated depicting the Samapaju-Panisal Road involving the RF & Revenue Forest land is enclosed for ready reference. (Enclosed as Annexure J)
4	Beyond the length of existing forest road, new formation in side Donga RF has been proposed to connect Samapaju-Panisal. Please, provide the alternatives verified on the Topo Sheet with justification as the canopy density of applied area is 0.8-1.0.	<ul style="list-style-type: none"> The compliance as submitted by the user agency is enclosed.
5	What is the total No. of population going to be benefited by opening the Bio-diversity rich area?	<ul style="list-style-type: none"> The compliance as submitted by the user agency is enclosed.
6	<p>Compensatory Afforestation</p> <p>(i) Joint verification by Revenue and Forest Official not conducted to the identified NFL at village Jhadabalasakumpa over 9.195 ha.</p> <p>(ii) No allotment order has been issued by Collector, Kandhamal for identification of NFL land for CA against the land proposed for diversion.</p> <p>(iii) Non-encumbrance, non-encroachment certificates from Tahasildar, Khajuripada are required. Certificates on land not involved in DLC, not notified U/s- for of OFA, 1972 not taken up plantation earlier has to be provided by DFO, Phulbani.</p> <p>(iv) The kissam of identified NFL to be Provided by the DFO, Phulbani.</p> <p>(v) In CA scheme, total perimeter to be fenced not mentioned.</p> <p>(vi) For ACA at Nandini (B) PRF in Tikabali Range. Bald hill plantation, has been proposed. Bald hill plantation cost norm for CA has not been approved by PCCF & HoFF, Odisha.</p> <p>(vii) DSS analysis report to be furnished to both identified CA & ACA land by DFO, Phulbani.</p> <p>(viii) Undertaking to pay the amount of addl. Amount of NPV to be furnished by the User Agency duly signed by the DFO, Phulbani.</p>	<p>(i) The compliance as submitted by the user agency is enclosed.</p> <p>(ii) The compliance as submitted by the user agency is enclosed.</p> <p>(iii) The necessary certificates are enclosed.</p> <p>(iv) Necessary compliance has been enclosed.</p> <p>(v) The compliance as submitted by the user agency is enclosed.</p> <p>(vi) The proposed plantation model for ACA at Nandini B'PRF' has been submitted vide this office, Memo 2968 Dated. 18.05.2023 to the Office of PCCF(Nodal) for approval.</p> <p>(vii) DSS analysis reports are enclosed.</p> <p>(viii) Copy of the undertaking is enclosed.</p>

This is for favour of your kind information and necessary action.


Divisional Forest Officer,
Phulbani Forest Division

[Handwritten Signature]
2/11/23

Memo No. 6533 // **Dated.** 21/11/2023

Copy forwarded to the Conservator of Forests, (Nodal) O/o the Principal Chief Conservator of Forests, & HoFF Odisha, Bhubaneswar for favour of information and necessary action.

Divisional Forest Officer,
Phulbani Forest Division.



**INFORMATION ABOUT THE PROJECT “ IMPROVEMENT OF ROAD
FROM SAMAPAJU TO PANISAL ROAD UNDER INTER DISTRICT
INTER BLOCK CONNECTIVITY FOR THE YEAR 2020 – 21
IN KANDHAMAL DISTRICT”**

1. Total length of the Road is 12.9 km (Approx.)
2. (a.) Length of the Road in Reserve Forest Area is 6.7 km (Approx.)
(b.) Length of the Road in Forest Road Area is 6.2 km (Approx.)
3. Width of the Road is 7 meter (Maximum).

4. Starting point of the Road:-

Longitude – $84^{\circ} 16' 46.24''$ E
Latitude – $20^{\circ} 38' 59.17''$ N

5. Ending point of the Road:-

Longitude – $84^{\circ} 18' 47.13''$ E
Latitude – $20^{\circ} 34' 24.31''$ N



**Executive Engineer
Rural Works Division
Boudh**

4F
21/11/2023
OFFICE OF THE FOREST RANGE OFFICER SUDURKUMPA RANGE, SUDRUKUMPA

Mail- fro.sudrukumpa@gmail.com

Memo No- 692// Dated-21/11/2023

To

The Divisional Forest Officer, Phulbani Division

Sub:

Submission of proposal for Diversion of 22.721 Ac (9.195 Ha) of forest land in Phulbani Forest Division for the work " improvement of road from Samapaju to Panisal Road under Inter district of Kandhamal.

Sir,


I submit herewith the detail length and width of Panisal to Samapaju forest Road

- ✓ 1. Phulbani Division – 0 Km to 13 Km length - 13 Km width -3.5 Mtr
2. Boudh Division – 13 Km to 16 Km - 03 Km width – 3.5 Mtr .

This is for favour of your kind information and necessary action.

Enclosure :- as above

Yours Faithfully


Forest Range Officer
Sudrukumpa Range


Divisional Forest Officer
Phulbani Forest Division

15

1 / 1 / 11

GOVERNMENT OF ORISSA



FOREST DEPARTMENT



Compilation
of

DIVISIONAL STATISTICS
AND

ANNUAL ADMINISTRATION REPORTS
1980-81

Phulbani Forest Division



Divisional Forest Officer
Phulbani Forest Division

At/Post/Dist—PHULBANI
PIN - 762001

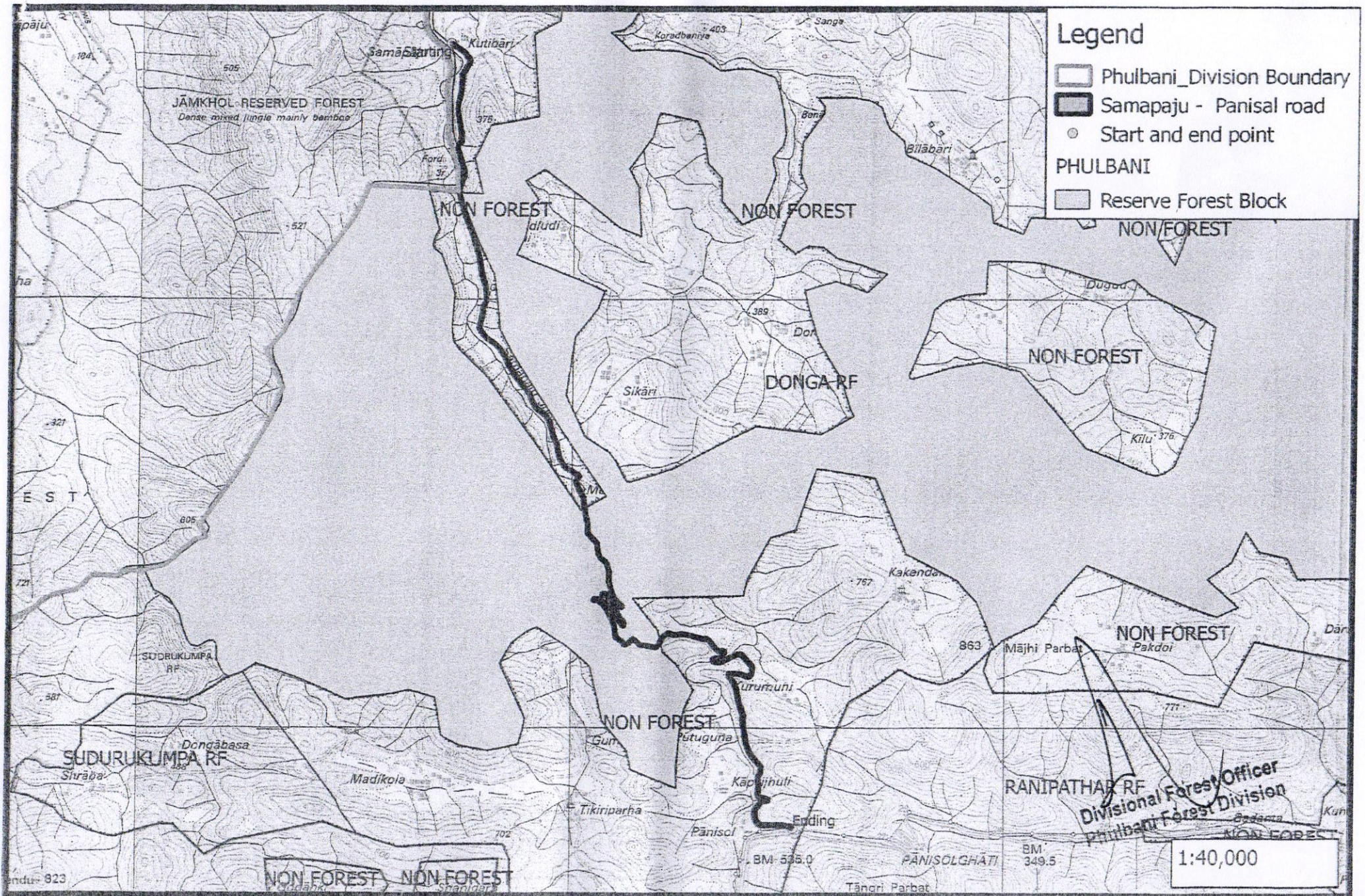
APPENDIA - B

List of Forest Roads of Phulbani Division as on 1.4.81.

Name of the Range.	Name of the Forest Road.	Length of Forest road (in K.M)	Total.
1	2	3	4
<u>Phulbani Range.</u>			
	panisala-Samapaju	16	
	Ranipachar-Baghiapada	16	
	Kutibari-Banardei	19	
	Sahadi-Dalapada	5	
	Datapaju-panasapadar	8	
	Tikiri-panasapadar	16	
	Tikiripada-Samapaju	3	
	Rengali-Banardei	16	
		<hr/>	99 K.M.
<u>Phiringia Range.</u>			
	Katringia-Kataramal	17	
	palchi-Kalabagh	3	
	cochhapada-Murja	3	
	Balandapada-Narayanprasad	10	
		<hr/>	33 K.M.
<u>G. Udayagiri Range.</u>			
	Pasara-Mandula	9	
	Kupati-Chahali	9	
	Rupagam-Badhiakhola	6	
	Kasama-Bandhanigam	6	
	Kupati-Gasama	5.5	
	Road to Forest Colony approach	1.5	
		<hr/>	46 K.M.
<u>Karada Range.</u>			
	Karada-Baraba	3	
	Karada-Pokasingia	12	
	Mallipani-Baraba	10.2	
	Baraba-Mandelpada	3	
	Shahajkhola-Baraba	3	
	Shahajkhola-Hatimunda	10	
	Ranaba-Baraba	3	
		8.3	
		<hr/>	49.5
	Total.		<hr/> 227.5 K.M.

Divisional Forest Officer
Phulbani Forest Division

SAMAPAJU TO PANISAL ROAD IMPROVEMENT PROJECT



4F Section



GOVERNMENT OF ORISSA
FOREST DEPARTMENT

FIRST WORKING PLAN
FOR
THE RESERVED FORESTS
OF
PHULBANI FOREST DIVISION

FOR THE PERIOD
1990-91 TO 2000-2001

PREPARED BY
SRI SATYANARAYANA BOHIDAR, I.F.S.
DIVISIONAL FOREST OFFICER
FOREST RESOURCES SURVEY DIVISION
ORISSA, CUTTACK

UNDER THE GUIDANCE OF
CHOUDHURY GOURAHARI MISHRA,
CONSERVATOR OF FORESTS
WORKING PLANS CIRCLE
ORISSA, CUTTACK


Divisional Forest Officer
Phulbani Forest Division

- (viii) G. Udayagiri, Paburia, Sarangapada Road (35 Kms.)
 (ix) Kalinga-G, Udayagiri-Balliguda P. W. D. Road (76 Kms.)
 (x) Raikia-Karada (20 Kms.) (Fair weather road)
 (xi) Takabali-Chakapada Road (18 Kms.)
 (xii) Bisipada-Dubagarh Road (18 Kms.) (Fair Weather)
 (xiii) Phiringia-Gochhapada Road (26 Kms.)
 (xiv) Bisipara-Katringia Road (20 Kms.) Fair weather

3.9 — Apart from this there are 27 important forest roads, which have been constructed during last 20 years connecting the interior recesses of the Blocks to the main roads; viz :

Sl. No. (1)	Name of the forest Road (2)	Length in Kms. (3)
1.	Punisal-Samppaj	16 Kms.
2.	Ranipathar-Bhallapada	16 Kms.
3.	Kutibari-Banardee	19 Kms.
4.	Sakadi-Dalpada	5 Kms.
5.	Datapaj-Panaspadar	8 Kms.
6.	Tikarpada-Panaspadar	16 Kms.
7.	Tikarpada-Somapaj	3 Kms.
8.	Rangali-Banardei	16 Kms.
9.	Katringia-Katramal	17 Kms.

Divisional Forest Officer
 Phulbani Forest Division

OFFICE OF THE DIVISIONAL FOREST OFFICER, PHULBANI FOREST DIVISION

Phone - 06842-253617(Off), 06842-253707(Res), 06842-255266(FAX), Cell-9437065299

Email:dfo_phulbani@yahoo.co.in

Memo No. 2968 / 4F- 23/ Dated. 18.5.23 //

To

The Principal Chief Conservator of Forests, (Nodal)
O/o the Principal Chief Conservator of Forests & HoFF,
Bhubaneswar, Odisha.

Sub: Identification of additional Compensatory Afforestation land for the Project Improvement of Road from Samapaju to Panisal road Under Inter District Inter Block connectivity for the 2020-21 in the district of Kandamal – regarding.

Ref: This office Memo No. 2385 dated 02.05.2023.

With reference to above, it is to bring to your kind notice that the CA land proposed by User Agency at Jharbalasakumpa of 9.195 ha. for this diversion project was found to be suitable for ANR 200 plantation.

For plantation of balance seedling over 7356 nos a degraded forest land site over 6.25ha in Rehabilitation Working Circle (RWC) area of Tikabali Range is proposed. The details of degraded forest land is as below:-

Range/Section	Proposed site in RWC (RF/PRF)	Area in (Ha)	Suitable Plantation Model	Encroachment status	Plantation taken previously if any	Remarks
Tikabali/Chakapad	Nandini 'B' PRF	6.25 Ha.	'Bald Hill Plantation'	NIL	NO	As there is no cost norm for bald hill plantation in onetime cost norm for CA, it is proposed for bald hill plantation under plantation cost norm-2019

The GPS Coordinates, Map & KML shape file of the proposed degraded forest land for additional CA is enclosed herewith.

This is for favour of your kind information and necessary 'approval' for Bald Hill plantation model in the proposed site (6.25ha.) under plantation cost norm 2019 for additional CA as per prevailing wage rate @345/- as the same is not in the one time cost norm.


- Encl:- 1) As above
2) Additional CA scheme for approval.

Divisional Forest Officer,
Phulbani Forest Division.

Memo No. 2969 // Dated. 18.5.23 //

Copy forwarded to the Regional Chief Conservator of Forests Berhampur Circle, Berhampur for favor of kind information and necessary action.

Divisional Forest Officer,
Phulbani Forest Division.



GIS based Decision Support System



- Load Polygon
- Select Polygon
- Decision Rule 1
- Get Land/Forest Cover
- MIS Application
- Get Time Series
- Get Result Table
 - FCM Result
 - FTM Result
 - BR Result
 - LI Result
 - DSS Result
 - FCM Without Grid Result
 - FTM Without Grid Result
- Save Result Table



FOREST COVER MAP [X]

FCM LEGEND

- VERY DENSE FOREST
- MODERATELY DENSE FOREST
- OPEN FOREST
- SCRUB
- NON FOREST
- WATER

Beta Version

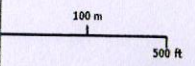

Welcome Odisha Nodal Office

Change Password

Logout

Help

Lat : 20.288 Long : 84.434
Scale: 1:2651



Forest Cover Map

FCM Without Grid Result

MDF	OPEN FOREST	SCRUB
0.01	0.03	0.03

08D-cm-55