



## वनसंरक्षक, (प्रादेशिक) धुळे यांचे कार्यालय.

पोलीस प्रशिक्षण केंद्राजवळ, लेनीन चौक, धुळे ४२४ ००९.

दुरध्वनी क्र.०२५६२/२४५३८३ फॅक्स क्र.०२५६२/२४५९४०, ई-मेल: ccftdhule@mahaforest.gov.in

पत्र/ई-मेलद्वारे

जा.क्र.कक्ष-५/नोडल/प्र.क्र./ १४९/२०२१-२२

धुळे ४२४ ००१ दिनांक २१/०२/२०२२

प्रति,

मा.अपर प्रधान मुख्य वनसंरक्षक  
व केंद्रस्थ अधिकारी, म.रा.नागपूर

**विषय:-** Diversion of 23.10 ha. of Reserved forest land in favour of Maharashtra State Electricity distribution co.ltd., Dharangaon division, Jalgaon for erection of 33 KV Karanje Transmission line for 33/11 KV Karjane substation from malapur to karjane village tal.Chopda, Dist.Jalgaon in the state of Maharashtra reg.

- संदर्भ:-**
- 1.केंद्र शासन पत्र क्र.FC-II/MH-141/2021-NGP/7952, dated 17/03/2021
  - 2.अपर प्रधान मुख्य वनसंरक्षक व केंद्रस्थ अधिकारी, नागपूर यांचेकडील पत्र क्र. कक्ष-१७/नोसेल/आरएस-१/ID-12658(30)/14/20-21, दिनांक 06/04/2021
  3. कार्यकारी अभियंता, महावितरण धरणगाव विभाग यांचेकडील पत्र क्र.L.NO.EE/DRN/TECH/1910, दि.14/07/2021
  - 4.उपवनसंरक्षक यावल यांचेकडील पत्र क्र.अ/कक्ष-५/जमिन/554/21-22, दि.09/08/2021
  5. या कार्यालयाचे पत्र क्र.कक्ष-५/नोडल/प्र.क्र./93/21-22, दि.26.08.2021
  6. केंद्र शासन पत्र क्र.F.No.FC-II/MH-141/2021-NGP/8835, dated 29/10/2021
  7. अपर प्रधान मुख्य वनसंरक्षक व केंद्रस्थ अधिकारी, नागपूर यांचेकडील पत्र क्र. कक्ष-१७/नोसेल/आरएस-१/ID-12658(30)/1517/21-22, दिनांक 15/11/2021
  - 8.उपवनसंरक्षक यावल यांचेकडील पत्र क्र.अ/कक्ष-५/जमिन/1179/21-22, दि.31/01/2022

संदर्भ क्र. ७ चे अनुषंगाने वन (संवर्धन) अधिनियम, १९८० अंतर्गत विषयांकीत प्रस्तावामध्ये काही त्रुटींची पुर्तता करणे बाबत कळविण्यात आले आहे. त्यानुसार कार्यकारी अभियंता, महावितरण धरणगाव विभाग यांचेकडून त्रुटींची पुर्तता करून घेऊन उपवनसंरक्षक यावल यांचेकडील त्रुटी पुर्तता अहवाल संदर्भ क्र. ८ अन्वये या कार्यालयास प्राप्त झाला आहे. सदर अहवालाची तपासणी करून, त्रुटींचा पुर्तता अहवाल ३ प्रतीत यासोबत जोडून पुढील कार्यवाहीकरीता सादर करण्यात येत आहे.

सहपत्र- वरील प्रमाणे

(दि.वा.पगार)  
वनसंरक्षक (प्रा.) धुळे

**प्रतिलिपी:-** उपवनसंरक्षक, यावल वनविभाग, जळगाव यांना माहिती व आवश्यक कार्यवाहीकरीता अग्रेषित.

**प्रतिलिपी:-** कार्यकारी अभियंता, महाराष्ट्र राज्य विद्युत वितरण मंडळ मर्यादीत, धरणगाव विभाग, जळगाव यांना माहिती व आवश्यक कार्यवाहीकरीता अग्रेषित.





**उपवनसंरक्षकयावलवनविभाग, जळगांवयांचे कार्यालय**

आर.टी.ओ.ऑफिसशेजारी, डी.एस.पी.बंगल्यासमोर, जळगांव-४२५००१

Phone&Fax No.0257-2262722 Email-dycfyawal@yahoo.com

**Sub :-** Diversion of 23.10 ha. of Reserved forest Land in favour of Maharashtra State Electricity Distribution Co.Ltd, Dharangaon Division, Jalgaon for erection of 33 KV Karjane Transmission Line for 33/11 KV Karjane Substation from Malapur to Karjane Village, Tal.Chopda, Dist Jalgaon in the State of Maharashtra regarding.

जा.क्र.अ/कक्ष-5/जमिन/ 1179 /सन 2021-22.  
जळगाव - 425001 दिनांक. 31/01/2022

प्रति,  
वनसंरक्षक,  
वनवृत्त प्रादेशिक धुळे,

- संदर्भ :- 1. भारत सरकार पर्यावरण, वन एवं जलवायु परीवर्तन मंत्रालय यांचे कडील पत्र क्र.F.No.FC-II/MH-141/2021-NGP/7952 दिनांक.07.12.2021.  
2. या कार्यालयाचे पत्रा क्र.अ/कक्ष-5/जमिन/1246/2019-20 दिनांक.24.12.2019.  
3. कार्यकारी अभियंता महावितरण धरणगाव विभाग यांचे कडील पत्र क्र.L.NO.EE/DRN /TECH/243/2021-22 दि 25.01.2022

उपरोक्त संदर्भीय पत्राचे अनुषंगाने प्राप्त वन संवर्धन अधिनियम 1980 अंतर्गत 33 के. व्ही.ट्रान्समिशन लाईन विरवाडे ते कर्जाणा व्हाया बोरमळी चा प्रस्तावावर 01 ते 08 आक्षेप नोंदविलेले आहेत.

या कार्यालयाचे संदर्भीय पत्र क्र.02 अन्वये सदर आक्षेपांची पूर्तता करुन अहवाल सादर करणे बाबत यंत्राणेला कळविण्यात आले आहे.

तरी कार्यकारी अभियंता, महावितरण धरणगाव विभाग यांनी संदर्भ क्र.01 अन्वये उपस्थित केलेल्या मुददयांचा त्रुटी पूर्तता अहवाल या कार्यालयात सादर केलेला असुन त्रुटी पूर्तता अहवाल आवश्यक त्या कागदपत्राचे व के.एम.एल.फाईल सह 04 प्रतीत पुढील आवश्यक त्या कार्यवाहीसाठी या सोबत जोडून सादर करीत आहे.

सहपत्र:- पूर्तता अहवाल 04 प्रतीत.

(पदमनाभा एच.एस.)

उपवनसंरक्षक  
यावल वनविभाग जळगाव

प्रतिलिपी - कार्यकारी अभियंता महावितरण धरणगाव विभाग यांना माहितीस्तव सस्रेह अग्रेषित

वनसंरक्षक (प्रादे.)  
धुळे यांचे कार्यालय

14 FEB 2022

आवक क्र. 6868

c:\users\acer\downloads\fca 33 kv (3).docx



अ.क्र.	उपस्थित करण्यात आलेले मुद्दे	पुर्तता करण्यात आले.
i	It is mentioned that proposal has been forwarded through online portal. Examination of the same revealed that proposal still pending at State Government level (inline status as revealed on 29.09.2021 at 14.00 hrs.)	या विभागाशी संबंधित नाही
ii	Part-II started to be uploaded correctly on Parivesh portal has not been complied. The same shall be uploaded correctly and intimated to this office.	Part -II मध्ये सुधारीत माहिती uploaded करणेत आली आहे.
iii	Part-V Stated to be uploaded correctly on Parivesh portal has not been complied with. The same shall be uploaded and intimated to this office.	या विभागाशी संबंधित नाही
iv.	Part-III and Part- IV stated to be enclosed along with the query reply has not been submitted. The same needs to be submitted.	या विभागाशी संबंधित नाही
v	Specific recommendation of PCCF(HoFF) Maharashtra stated to be enclosed along with the query reply has not been submitted. The same needs to be submitted.	या विभागाशी संबंधित नाही
vi	<b>KML file of CA land, stated to be uploaded on Parivesh portal and soft copy of the KML states to be submitted. Along with query reply is not complied with. The same needs to be complied by the State Government.</b>	Part -II मध्ये KML व CA बाबत सुधारीत माहिती Parivesh Portal मध्ये uploaded करणेत आली आहे.
vii	<b>KML file of alternative alignments examined by the User Agency and Sol toposheet in suitable scale stated to be enclosed along with query reply is not complied with. The same needs to be complied by State Government.</b>	प्रकल्प यंत्रने सुधारित माहिती तयार करून या सोबत सादर केले आहे
viii	Complete compliance ensuring importance of Scheduled Tribes and Other Traditional Forest Dwellers(Recognition of Forest Rights) Act,2006 is not submitted along with the proposal. Wherein, supporting documents in terms of consultations and meetings of the Forest Rights Committee(s), Gram Sabha(s), Sub Division Level Committee(s)andthe District Level Committee(s)recording their consent for the proposal and bearing signature of the participants shall be be submitted.	उक्त प्रस्तावात नमुद वनक्षेत्रा 23.10 हे. क्षेत्राचे 7/12 उतारे उपलब्ध नाहीत. त्यामुळे सदर क्षेत्राचे 7/12 उतारे जोडता आले नाहीत. तथापी प्रस्तावात नमुद केल्या नुसार अनुसूचित जमाती व इतर पारंपारीक वननिवासी अधिनियम- 2006 नुसार जमीनीवर अतिक्रमण नाही तसेच प्रकल्प यंत्रने ग्रामसभेची माहिती अग्ल भाषेत तयार करून या सोबत सादर केले आहे

*P. 2088*

(पदमनाभा एच.एस.)

उपवनसंरक्षक

यावल वनविभाग जळगाव



**PART-II**

(To be filled by the concerned Deputy Conservator of Forest)

State Serial No. of proposal : MH-090/2018

**1. Location of the project/Scheme : Maharashtra**

- (i) State / Union Territory : Maharashtra  
(ii) District : Jalgaon  
(iii) Forest Division : Yawal  
(iv) Area of forest land proposed for diversion (in ha.) : 23.1  
(v) Category of the Proposal: Transmission Line

**2. Legal status of forest land proposed for diversion :**

S. No.	Division	Forest Land(ha.)	Legal Status
1	Yawal	23.1	Reserved Forest
Total		23.1	

Division 1 : Yawal

**3. District wise area to be diverted in the division :**

S. No.	District	Area(ha.)
1	Jalgaon	23.1
Total		23.1

**4. Details of Vegetation available in the forest land proposed for diversion :****(i) Density of vegetation**

S. No.	Area(in ha.)	Density	Eco-Class
1	23.1	0.3	Eco 3
Total.	23.1		

**(ii) Species-wise local/scientific names and girth-wise enumeration of trees at FRL :**

S. No.	Scientific Name	Local Name	(0-30)cm.	(31-60)cm.	(61-90)cm.	(91-120)cm.	(121-150)cm.	(>150)cm.
1	Butea Monosperma	palas	5	65	19	7	5	0
2	Teak	Sag	0	132	15	1	0	0
3	Artocarpus Heterophyllus	Dhawada	3	36	24	4	0	0
4	Diospyros Melanoxylon	Tendu	0	2	0	1	0	0
5	Terminalia Bellarica	Behda	0	2	2	1	0	0
6	Mammea Longifolia	Moha	0	1	1	2	0	0
7	Boswellia Serrata	Salai	0	0	2	4	9	0
8	Terminalia Tomentosa	Sadada	2	15	11	2	0	0
9	Others	Pimpri	0	1	0	0	0	0
10	Others	Moin	0	8	16	5	2	2
11	Others	Bel	0	1	2	0	0	0
12	Others	Charoli	0	1	1	0	0	0
13	Others	Bondara	3	13	2	2	0	0
14	Others	Dhudhakuda	7	32	0	0	0	0
15	Acacia Catechu	Khair	2	5	1	0	0	0
16	Cassia Fistula	Bahawa	0	2	0	0	0	0



Report Part 2								
17	Others	Kalamb	0	0	1	1	0	0
18	Azadirachta Indica	Neem	1	0	2	1	0	0
19	Others	Medsing	0	2	0	2	0	0
20	Syzigium Cumini	Jambhul	0	0	0	1	0	1
21	Others	Anjan	0	5	3	4	0	2
22	Others	Kusum	0	2	2	0	0	0
23	Others	Kahu	0	0	0	0	0	1
24	Others	Fashi	0	0	3	1	1	0
25	Cassia Siamea	Bhutakas	0	1	6	0	0	0
26	Emblca Officinalis	Awala	0	1	1	0	0	0
27	Gmelina Arborea	Shivan	0	1	1	0	0	0
28	Others	Kaniyar	0	0	0	0	0	1
29	Others	Kadasag	1	0	0	0	0	0
30	Others	Rohin	0	0	0	1	0	0
31	Others	Kasar	0	1	0	0	0	0
Total			24	329	115	40	17	7
Sub Total (No of Trees.)			532					

5. Working plan prescription for the forest land proposed for diversion : No Data

6. Brief note on vulnerability of the forest area to erosion :

To transmit the power generated & to cater the increasing power demand at karjane Tal.chopda Dist. Jalgaon region it is proposed to construct 33 kv karjane line from malapur to kar

7. Approximate distance of the proposed site for diversion from boundary of forest(In km.) : 5

8. Significance of the forest land proposed for diversion from wildlife point of view :

(i). Details of wildlife present in and around the forest land proposed for diversion : nill

(ii). Whether forms part of national park, wildlife sanctuary, biosphere reserve, tiger reserve, elephant corridor, wildlife migration corridor etc. : No

(iii). Whether the forest land proposed for diversion is located within eco-sensitive zone(ESZ) of the Protected Area notified under Wildlife(Protection) Act, 1972 (Note: In case, ESZ of a Protected Area is not notified, then, 10kms distance from boundary of the Protected Area should be treated as ESZ): No

(iv). Whether any national park, wildlife sanctuary, biosphere reserve, tiger reserve, elephant corridor, wildlife migration corridor etc., is located within 1 Km. from boundary of the forest land proposed for diversion : No

(v). Whether any rare/endangered/unique species of flora and fauna found in the area : No

9. Details of any protected archaeological/heritage site/defence establishment or any other important monument located in the area, if any :

(i). Whether any protected archaeological/heritage site/defence establishment or any other important monument is located in the area : No

10. Comment as to the reasonability of the extent of the forest land proposed for diversion :

(i). Whether the requirement of forest land as proposed by the user agency is unavoidable and bare minimum for the project : Yes

11. Details of violation(s), if any, committed :

(i). Whether any work in violation of the Act or guidelines issued under the Act has been carried out : No

12. Whether work in violation is still in progres(Yes/No) : No Data


13. Details of compensatory afforestation scheme :





(i). Patch wise details for Degraded Area (To be earmarked by DFO)

(i). Total Financial Outlay for C.A(lacs): 13432995.22




## Patch Wise Details

S.no	Patch No.	Area(ha.)	Name of PF/RF	Range	Compartment No	Uploaded KML file of patch
1	1	23.1	RF	Karjana	186,200,205,206,207,208,212,,216,218,219,220	 <a href="#">View file</a>

(ii). Copy of CA scheme details: (iii). Scanned copy of the Geo-referenced map of the forest land proposed for C.A. prepared by using DGPS or Total Station: (iv). Copy of Survey of India Toposheet Indicating boundary of forest land proposed for C.A.: (V). Copy of NOC from Competent Authority : 


Additional Information Details :

S. No.	Documents	Remarks
1		proposal is checked and found correct all required documents are attached hence recommended for approval.

## 14. District Profile :




S.no	District Name	Geographical area of the district (in ha.)	Forest area of the district (in ha.)	Total forest area diverted since 1980 (in ha.)	No. of Approved Cases	Forest Land including penal C.A. (in ha.)	Progress of compensatory afforestation as on(date)	A) Forest land (in ha.)	B) Non-forest land (in ha.)
1	Jalgaon	211884	89705	981.649	32	247.192	16/07/2018	247.192	646.33

## 15. Site Inspection report of the DFO/CCF/Nodal Officer highlighting important facts pertaining to the forest land :

Division Name	Circle	Site Inspected By	Whether site inspected	No. of times site visited	Site inspection report	Date of visit
Yawal	Dhule	DFO	Yes	One		
	Dhule	CF	No		No Data	28/02/2018

(Specific recommendation of the DFO/CCF/Nodal Officer with(Part II,III &amp; Part IV))

## 16. Specific recommendation of the DFO/CCF/Nodal Officer for acceptance or otherwise of the proposal with reason :

Division	Circle	Recommendation By	Recommendation	Reason	Letter	Whether CF agreed
Yawal	Dhule	DFO	Recommended	proposal is correct approval the proposal		
	Dhule	CF	Recommended	Recommendation		Yes
		Nodal Officer	Recommended	recommendation		

Specific recommendation of the State Government(Part V)

## 17. Specific recommendation of the State Government for acceptance or otherwise of the proposal with reason ( Part V) :

State	Recommendation By	Recommendation	Recommendation Date	Remarks	Signing Authority	Notification	Recommendation Letter
Maharashtra	State Secretary	Recommended	19/11/2021	Recommended for approval	State Govt. Officer	No Data	

Print page



CERTIFICATE

Identified Forest and Acquired Forest Certificate for Non Forest area


under the project

(By Deputy Conservator of Forests)

This is to Certify that Survey No./Gut Nos. (343/1, 354/1, 354/2, 354/3, 355/1, 355/2, 439/1) of Non Forest Land covered under the project of 33 KV Virwade-Malapur Transmission line (from Malapur to Karjane via Bormali Tal.chopda Dist.Jalgaon) are not under the provision of Maharashtra Private Forest (Acquisition) Act 1975 by virtue of application of section 35 of the Indian Forest Act 1927 and are not recognized as deemed Reserved Forests as well as not included in the area identified as "Forest" as per the dictionary meaning of Forests as mentioned to the expert committee appointed under interim judgement of the Hon'ble Supreme Court dated 12-12-1996.

Place -: Jalgaon

Date -: 11 / 12 / 2019

  
(P.T. Morankar)

Deputy Conservator of Forest,  
Yawal Forest Division, Jalgaon.

o/c  


**Detailed Area Statement  
Itemwise Breakup of the Land**

33 KV Virwade-Malapur Transmission line (from Malapur to Karjane via Bormali Tal.chopda Dist.Jalgaon)

Item	Name of Village	Forest Land Required					Legal states of Land	Detail of Non Forest Land			Total Area Ha.
		Survey No.	Comptt. No.	Length Width	Sq. Mt.	Ha.		S. No. Gut. No.	Length Width	Area in Ha.	
1	2	3	4	5	6	7	8	9	10	11	12
33 KV Virwade-Malapur Transmission line (from Malapur to Karjane via Bormali Tal.chopda Dist.Jalgaon)	Karjane, Malapur, Bormali Ta. CHopda Dist. Jalgaon	--	186,	15400 x 15	231000	23.10	Private	343/1	1245x15	1.87	23.10
			200,					354/1	692x15	1.03	+ 9.00
			204,					354/2	930x15	1.40	32.10
			205,					354/3	746x15	1.11	
			206,					355/1	495x15	0.75	
			207,					355/2	885x15	1.32	
			208,					439/1	1007 x15	1.52	
			212,								
			214,								
			216,								
			218,								
			219								
			and								
			220								
Total						23.10			6000x15	9.00	32.10

*[Signature]*  
Deputy Conservator of Forest  
Yawal Forest Division, Jalgaon

*[Signature]*  
Executive Engineer  
M.S.E.D. Co.Ltd.  
Dharangzon

0/6  
*[Signature]*



## Village Form No. 7/12

Village Form No. 7/12

Village — Virwade  
Taluka — Chopda

Dist.: - Jalgaon

Survey/ Gat No.	Sub div of Survey No & Nature of holding		Name of Bhogvatdar	Account No.
355/1/1	Bhogvatdar-2			
Local Name of Land	Ha.	Ar.	Devraj Surjan Koli 0.94 (5116) Maharashtra Gov. Gul Medium Project 0.54 (5116)	274, 2837 Name of Kul <u>Other Right- For Lone (3754)</u>
Cultivation Area	1	48		
Irrigated	--	--		
Unirrigated	--	--		
Rice Field	--	--		
Other	--	--		
Total Area	1	48		
Uncultivable Area	--	--		
Class- A	--	--		
Class- B	--	--		
Total Area	0	0		
Assessment	2	65		
Assessment Judi				
Spl. Assessment				
Old Ferfar No. (304), (931), (1054) (3295), (3775), (4909), (5279)				

## Village form No. XII

Year	Tenants Name	Type	Season	Area Uncer Crops									Land not available for cultivation		Source of Irrigated	Remarks
				Area Uncer Mix Crops			Mamber crop & area under each crop			Area Uncer Pure Crops						
				Code No of mix crop	Irrigated	Unirrigated	Name of Crop	Irrigated	Unirrigated	Name of Crpo	Irrigated	Unirrigated	Nature	Area		
1	2	3	4	5	6	7	8	9	10	11	12	13	14	15	16	17
2018 2019	Kharip									Cotton					Well	

Truly Translated

Sd/-

Executive Engineer  
M.S.E.D.C. Ltd. Dharangaon

Talathi, Virwade  
Ta. Chopda Dist. Jalgaon



## Village Form No. 7/12

Village Form No. 7/12

Village — Virwade  
Taluka — Chopda

Dist.: - Jalgaon

Survey/ Gat No.	Sub div of Survey No & Nature of holding		Name of Bhogvatdar			Account No.	
355/2	Bhogvatdar-1						
Local Name of Land	Ha.	Ar. .	Sulabai Mahadu Patil	0.98.33	(1055)	724, 2993, 2994 Name of Kul <u>Other Right- For Lone (4573)</u>	
Cultivation Area	2	95					
Irrigated	--	--	Mulchand Trambak Patil	0.98.33	(1054)		
Unirrigated	--	--					
Rice Field	--	--	Bhagwan Rajaram Patil		(3611)		
Other	--	--					
Total Area	2	95	Dnyaneshawar Rajaram Patil		(3611)		
Uncultivable Area	--	--					
Class- A	0	02					
Class- B	--	--					
Total Area	0	02					
Assessment	5	30					
Assessment Judi							
Spl. Assessment							
Old Ferfar No. (054), (1055), (3295), (3611), (3987), (4000), (5279)							

## Village form No. XII

Year	Tenants Name	Type	Season	Area Under Crops									Land not available for cultivation		Source of Irrigated	Remarks
				Area Under Mix Crops			Mamber crop & area under each crop			Area Under Pure Crops						
				Code No of mix crop	Irrigated	Unirrigated	Name of Crop	Irrigated	Unirrigated	Name of Crpo	Irrigated	Unirrigated	Nature	Area		
1	2	3	4	5	6	7	8	9	10	11	12	13	14	15	16	17
2018 2019	Kharip									Cotton						

Truly Translated

Sd/-

Executive Engineer  
M.S.E.D.C. Ltd. Dharangaon

Talathi, Virwade  
Ta. Chopda Dist. Jalgaon



## Village Form No. 7/12

Village Form No. 7/12

Village — Virwade  
Taluka — Chopda

Dist.: - Jalgaon

Survey/ Gat No.	Sub div of Survey No & Nature of holding		Name of Bhogvatdar			Account No.
354/3	Bhogvatdar-2					
Local Name of Land	Ha.	Ar.	Subhash Ukhadu Chaudhari 0.47 (3834)  Pankaj Subhash Chaudhari 0.50 (3834)  Mahendrasing Subhash Chaudhari 0.50 (3834)			716, 2991, 2992 Name of Kul <u>Other Right- For Water (72) For Lone (5488)</u>
Cultivation Area	1	47				
Irrigated	--	--				
Unirrigated	--	--				
Rice Field	--	--				
Other	--	--				
Total Area	1	47				
Uncultivable Area	--					
Class- A	0	02				
Class- B	--					
Total Area	0	02				
Assessment	3	00				
Assessment Judi						
Spl. Assessment						

Old Ferfar No. (72), (870), (1088), (3834), (4242), (4903), (5278)

## Village form No. XII

Year .	Tenants Name'	Type	Season .	Area Under Crops									Land not available for cultivation		Source of Irrigated	Remarks
				Area Under Mix Crops			Mamber crop & area under each crop			Area Under Pure Crops						
				Code No of mix crop	Irrigated	Unirrigated	Name of Crop	Irrigated.	Unirrigated	Name of Crpo	Irrigated	Unirrigated	Nature	Area		
1	2	3	4	5	6	7	8	9	10	11	12	13	14	15	16	17
2018 2019	Kharip									Cotton						

Truly Translated

Sd/-

Executive Engineer  
M.S.E.D.C. Ltd. Dharangaon

Talathi, Virwade  
Ta. Chopda Dist. Jalgaon



Village Form No. 7/12

Village Form No. 7/12

Village — Virwade  
Taluka — Chopda

Dist.: - Jalgaon

Survey/ Gat No.	Sub div of Survey No & Nature of holding		Name of Bhogvatdar		Account No.
354/2	Bhogvatdar-2				
Local Name of Land	Ha.	Ar.	Bhuresing Ukhadu Chaudhari      1.47      (1080)	466 Name of Kul <u>Other Right-</u> <u>Other</u> <u>For Lone (72)</u>	
Cultivation Area	1	47			
Irrigated	--	--			
Unirrigated	--	--			
Rice Field	--	--			
Other	--	--			
Total Area	1	47			
Uncultivable Area	--				
Class- A	0	02			
Class- B	--				
Total Area	0	02			
Assessment	3	00			
Assessment Judi					
Spl. Assessment					
Old Ferfar No. (1088), (485), (527), (72)					

Village form No. XII

Year	Tenants Name	Type	Season	Area Under Crops									Land not available for cultivation		Source of Irrigated	Remarks
				Area Under Mix Crops			Mamber crop & area under each crop			Area Under Pure Crops						
				Code No of mix crop	Irrigated	Unirrigated	Name of Crop	Irrigated	Unirrigated	Name of Crpo	Irrigated	Unirrigated	Nature	Area		
1	2	3	4	5	6	7	8	9	10	11	12	13	14	15	16	17
2018 2019	Kharip									Cotton					Well	

Truly Translated

Sd/-

Executive Engineer  
M.S.E.D.C. Ltd. Dharangaon

Talathi, Virwade  
Ta. Chopda Dist. Jalgaon



Village Form No. 7/12

Village Form No. 7/12

Village — Virwade  
Taluka — Chopda

Dist.: - Jalgaon

Taluka — Chopda

Survey/ Gat No.	Sub div of Survey No & Nature of holding		Name of Bhogvatdar		Account No.
354/1	Bhogvatdar-2				
Local Name of Land	Ha.	Ar.	Yuvraj Ukhadu Chaudhari	1.47 (1080)	514 Name of Kul <u>Other Right- Other For Lone (3295)</u>
Cultivation Area	1	47			
Irrigated	--	--			
Unirrigated	--	--			
Rice Field	--	--			
Other	--	--			
Total Area	1	47			
Uncultivable Area	--				
Class- A	0	02			
Class- B	--				
Total Area	0	02			
Assessment	3	00			
Assessment Judi					
Spl. Assessment					
Old Ferfar No. (1), (72), (247), (870), (1088), (3295), (4242), (4856), (5278)					

Village form No. XII

Year	Tenants Name	Type	Season	Area Uncer Crops									Land not available for cultivation		Source of Irrigated	Remarks
				Area Uncer Mix Crops			Mamber crop & area under each crop			Area Uncer Pure Crops						
				Code No of mix crop	Irrigated	Unirrigated	Name of Crop	Irrigated	Unirrigated	Name of Crpo	Irrigated	Unirrigated	Nature	Area		
1	2	3	4	5	6	7	8	9	10	11	12	13	14	15	16	17
2018 2019	Kharip						Sugar Ken			Cotton						

Truly Translated

Sd/-

Executive Engineer  
M.S.E.D.C. Ltd. Dharangaon

Talathi, Virwade  
Ta. Chopda Dist. Jalgaon



## Village Form No. 7/12

Village Form No. 7/12

Village — Virwade  
Taluka — Chopda

Dist.: - Jalgaon

Survey/ Gat No.	Sub div of Survey No & Nature of holding		Name of Bhogvatdar	Account No.
343/1	Bhogvatdar-1			
Local Name of Land	Ha.	Ar.	Gokul Bomtu Koli (3622) Kamlabai Bomtu Koli (3622) -----Combine Area 1.43	725 Name of Kul Other Right- Other For Road (3622)
Cultivation Area	1	43		
Irrigated	--	--		
Unirrigated	--	--		
Rice Field	--	--		
Other	--	--		
Total Area	1	43		
Uncultivable Area	--	--		
Class- A*	--	--		
Class- B	--	--		
Total Area				
Assessment	5	67		
Assessment Judi				
Spl. Assessment				
Old Ferfar No. (3622) (4838) (5215)				

## Village form No. XII

Year	Tenants Name	Type	Season	Area Under Crops									Land not available for cultivation		Source of Irrigated	Remarks
				Area Under Mix Crops			Mamber crop & area under each crop			Area Under Pure Crops						
				Code No of mix crop	Irrigated	Unirrigated	Name of Crop	Irrigated	Unirrigated	Name of Crpo	Irrigated	Unirrigated	Nature	Area		
1	2	3	4	5	6	7	8	9	10	11	12	13	14	15	16	17
2018 2019	Kharip									Banana						

Truly Translated

Sd/-

Executive Engineer,  
M.S.E.D.C. Ltd. Dharangaon

Talathi, Virwade  
Ta. Chopda Dist. Jalgaon



**To WHOWSOEVER IT MAY CONCERN**

In compliance of the Ministry of Environment and Forests (MoEF), Government of India's letter No. 11-9/98-FC (pt.) dated 3rd August, 2009 where in the MoEF issued guidelines on submission of evidences for having initiated and completed the process of settlement of rights under the Scheduled Tribes and Other Traditional Forest Dwellers (Recognition of Forest Rights) Act, 2006 ('FRA', for short) on the forest land proposed to be diverted for non-forest purpose read with MoEF's letter dated 5th February 2013 wherein MoEF issued certain relaxation in respect of linear projects, it is certified that 23.10 hectares of forest land proposed to be diverted in favour of Executive engineer Maharashtra State Electric Supply Co., Dharangaon District Jalgaon for 33 K.V. Karjane (Malapur to Karjane) High Tension Electric Line in Jalgaon district falls within jurisdiction of Karjane, Malapur, Bormali, Melane village(s) in Chopda tehsils.

**It is further certified that :**


- The complete process for identification and settlement of rights under the FRA has been carried out for the entire 23.10 hectares of forest area proposed for diversion. A copy of records of all consultations and meetings of the Forest Rights Committee(s), Gram Sabha(s), Sub-Division Level Committee(s) and the District Level Committee are ..... as annexure A,B,C,D,E,F..... annexure certificate-3,11,&30.....
- The diversion of forest land for facilities managed by the Government as required under section 3 (2) of the FRA have been completed and the Grama Sabha have given their consent to it;
- The proposal does not involve recognized rights of Primitive Tribal Groups and Preagricultural communities.

Encl.: As above

JALGAON

Date- 22/05/2018

  
 DISTRICT COLLECTOR, JALGAON

  
 Executive Engineer  
 M.S.E.D. Co.Ltd.  
 Dharangaon



## CERTIFICATE

(No objection Certificate of Gram sabha About the project-English Copy)

- 1) Enclosed on page No. 53 to 55 & 63 to 64 of village Malapur Tal.chopda Dist. Jalgaon.
- 2) Enclosed on page No. 56 to 58 & 59 to 62 of village Bormali Tal.chopda Dist. Jalgaon.
- 3) Enclosed on page No. 50 to 52 & 65 to 66 of village Karjane Tal.chopda Dist.Jalgaon.

Place : Dharangaon

Date : 22/05/2018

  
(V.V. Kulkarni)

Executive Engineer,  
Dharangaon Division, MSEDCL.



English Translation

GRAMPANCHAYAT OFFICE DEVHARI TQ CHOPDA DIST.JALGAON

Established Date

Shri. K.R. Patil  
Gramsevak

Premising Maharu Barela  
Dy sarpanch

Shrimati Junabai Kisan Pawra  
sarpanch

o.w.no.

01/05/2017

Date:-

**NO OBJECTION CERTIFICATE**

Certified that the Maharashtra State Electricity Distribution Company Limited has proposed 33 KV karjane(upto karjane) Electric transmission line is passing through Govt.Forest compartment No.214,212 of village Bormali,Tq.chopda Dist.Jalgaon.

There is no complaint and no objection of forest Rights committee Bormali Tq. Chopda Dist.Jalgaon.No rights are affected of tribble and forest dwellers from compartment No. 214,212 under the schedule tribes and other Forest dwellers(Recongnition of forest Rights) Act,2006 and Rule 2008.There is no encroachment of any body or communities and no one has said right on forest land.The forest land is minimum.

Hence the No objection certificate is issued by this office.

Place :-Devhari

Date :-01/05/2017

Sd/-

**Gramsevak**

Grampanchayat Devhari  
Devhari  
Tq.Chopda Dist.Jalgaon  
Dist.Jalgaon

JKP

Sd/-

**Sarpanch**

Grampanchayat

Tq.Chopda

Executive Engineer  
M.S.E.D. Co.Ltd.  
Dharangaon



English Translation

GRAMPANCHAYAT OFFICE DEVHARI TQ CHOPDA DIST.JALGAON

Shri. K.R. Patil      Established Date      Shrimati Junabai Kisan Pawra  
Gramsevak      Premsing Maharu Barela      Dy sarpanch      sarpanch

O.W.No.  
01/05/2017

Date:-

Date:- 01/05/2017

Proceeding Of Gram Sabha

Time:-09:00 AM

Resolution & Proposal of works

Today, on date 01/05/2017 the Gram Sabha was held at 9:00 as earlier notice of Grampanchayat office Devhari. Gram Sabha was under taken Chairmanship of honorable Sarpanch Shrimati Junabai Kisan Pawra has surety of coram is full, then the president did discussion on following subject.

Subject: To give approval of forest land compartment No. 214,212 of area 3.69 Ha of village Bormali Tq. Chopda Dist Jalgaon for proposed 33 KV Karjane (Upto karjane) Electric transmission Line to the Maharashtra State Electricity Distribution company Ltd.

With reference to the above subject President has put the resolution that, we have to give approval to forest land compartment No. 214,212 of area 3.69 Ha. of village Bormali Tq. chopda Dist Jalgaon for proposed 33 KV karjane (upto Karjane) Electric transmission Line to the Maharashtra state Electricity Distribution Company Ltd. It also approved by the Forest Right Committee. This Forest Land is minimum.

The Detail discussion is done on the subject and the resolution was sanctioned by all.

Suggested by : Mr. Premsing Maharu Barela

Supported by : Shrimati Junabai Kisan Pawra

true copy prepared on date 01/05/2017.

Sd/-

Gramsevak

Grampanchayat Devhari

Devhari

Tq.Chopda Dist.Jalgaon

Dist.Jalgaon

Executive Engineer  
M.S.E.D. Co.Ltd.  
Dharangaon

JK/  
Sd/-

Sarpanch

Grampanchayat

Tq.Chopda



English Translation  
GRAMPANCHAYAT OFFICE DEVHARI TQ CHOPDA DIST.JALGAON

Shri. K.R. Patil  
Gramsevak

Established Date  
Premsing Maharu Barela  
Dy sarpanch

Shrimati Junabai Kisan Pawra  
sarpanch

Date:-

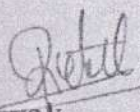
O.W.No.  
01/05/2017


CERTIFICATE


Certified that the Maharashtra state Electricity Distribution Company Limited has proposed 33 KV karjane(upto karjane) Electric Transmission Line is passing through Govt. Forest Compartment No.214,212 of Bormali Tq. chopda Dist Jalgaon. The Gram sabha held on date 01/05/2017. Proposed forest land was sanctioned as per procedure followed by the Forest Right Act, 2006 vide the resolution No.13 Above 50 % members were present in the said Gram sabha. Resolution is enclosed herewith.

This certificate is given by this office as per demand of the Executive Engineer, O & M Division, Dharangaon. The Maharashtra state Electricity Distribution Company Limited.

Place :- Devhari  
Date :- 01/05/2017

Sd/-   
Gramsevak  
Grampanchayat Devhari  
Devhari  
Tq. Chopda Dist. Jalgaon  
Dist. Jalgaon

  
Executive Engineer  
M.S.E.D. Co. Ltd.  
Dharangaon

  
Sd/-  
Sarpanch  
Grampanchayat  
Tq. Chopda



English Translation  
GRAMPANCHAYAT OFFICE MALAPUR TQ CHOPDA DIST.JALGAON

Shri. Pravin Bhatu Shinde  
Gramsevak

Established Date  
Subhash Kashinath Koli  
Dy sarpanch

Nadan Maharu Pawra  
sarpanch

O.W.No.  
31/05/2017

Date:-

**Proceeding Of Gram Sabha**

Date:- 31/05/2017

Time:-09:00 AM

**Resolution & Proposal of works**

Today, on date 31/05/2017 the Gram Sabha was held at 9:00 as earlier notice of Grampanchayat office Malapur. Gram Sabha was under taken Chairmanship of honorable Sarpanch Mr. Nadan Maharu Pawra has surety of coram is full, then the president did discussion on following subject.

Subject: To give approval of forest land compartment No. 186, 200, 204, 205, 207, 208, 206 of area 12.43 Ha of village Malapur Tq. Chopda Dist Jalgaon for proposed 33 KV Karjane (Upto karjane) Electric transmission Line to the Maharashtra State Electricity Distribution company Ltd.


With reference to the above subject President has put the resolution that, we have to give approval to forest land compartment No. 186, 200, 204, 205, 207, 208, 206 of area 12.43 Ha. of village Malapur Tq. chopda Dist Jalgaon for proposed 33 KV karjane (upto Karjane) Electric transmission Line to the Maharashtra state Electricity Distribution Company Ltd. It also approved by the Forest Right Committee. This Forest Land is minimum.

The Detail discussion is done on the subject and the resolution was sanctioned by all.

Suggested by : Mr. Subhash Kashinath Koli

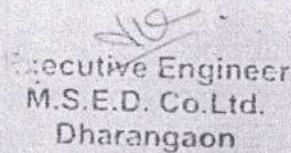
Supported by : Mr. Nadan Maharu Pawra

true copy prepared on date 31/05/2017.

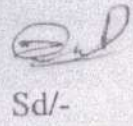


**Gramsevak**

Grampanchayat Malapur  
Malapur  
Tq. Chopda Dist. Jalgaon  
Dist. Jalgaon



Executive Engineer  
M.S.E.D. Co. Ltd.  
Dharangaon



**Sarpanch**

Grampanchayat  
Tq. Chopda



English Translation  
GRAMPANCHAYAT OFFICE MALAPUR TQ CHOPDA DIST.JALGAON

Shri. Pravin Bhatu Shinde Gramsevak	Established Date Subhash Kashinath Koli Dy sarpanch	Nadan Maharu Pawra sarpanch
--	---	--------------------------------

O.W.NO.  
31/05/2017

Date:-

**CERTIFICATE**


Certified that the Maharashtra state Electricity Distribution Company Limited has proposed 33 KV karjane(upto karjane) Electric Transmission Line is passing through Govt. Forest Compartment No.186,200,204,205,207,208,206 of Malapur Tq. chopda Dist Jalgaon.The Gram sabha held on date 31/05/2017.Proposed forest land was sanctioned as per procedure followed by the Forest Right Act,2006 vide the resolution No.13 Above 50 % members were present in the said Gram sabha.Resolution is enclosed herewith.


This certificate is given by this office as per demand of the Executive Engineer,O &M Division ,Dharangaon.The Maharashtra state Electricity Distribution Company Limited.

Place :-Malapur  
Date :-31/05/2017

  
Sd/-

**Gramsevak**  
Grampanchayat Malapur  
Malapur  
Tq.Chopda Dist.Jalgaon  
Dist.Jalgaon

  
Executive Engineer  
M.S.E.D. Co.Ltd.  
Dharangaon

  
Sd/-  
**Sarpanch**  
Grampanchayat  
Tq.Chopda



English Translation  
GRAMPANCHAYAT OFFICE KARJANE TQ CHOPDA DIST.JALGAON

Shri. R.S.Deore Gramsevak	Established Date Bhanudas Ramsing Barela Dy sarpanch	Prakash Kabir Barela sarpanch
------------------------------	--	----------------------------------

o.w.no.  
01/05/2017

Date:-


**NO OBJECTION CERTIFICATE**

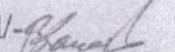
Certified that the Maharashtra State Electricity Distribution Company Limited has proposed 33 KV karjane(upto karjane) Electric transmission line is passing through Govt.Forest compartment No.216,218,219,220 of village karjane,Tq.chopda Dist.Jalgaon.

There is no complaint and no objection of forest Rights committee Bormali Tq. Chopda Dist.Jalgaon.No rights are affected of tribble and forest dwellers from compartment No.216,218,219,220 under the schedule tribes and other Forest dwellers(Recongnition of forest Rights) Act,2006 and Rule 2008.There is no encroachment of any body or communities and no one has said right on forest land.The forest land is minimum.


Hence the No objection certificate is issued by this office.

Place :-Karjane  
Date :-01/05/2017

Sd/   
**Gramsevak**  
Grampanchayat Karjane  
Karjane  
Tq.Chopda Dist.Jalgaon  
Dist.Jalgaon

Sd/   
**Sarpanch**  
Grampanchayat

Tq.Chopda

  
Executive Engineer  
M.S.E.D. Co.Ltd.  
Dharangaon



English Translation  
GRAMPANCHAYAT OFFICE KARJANE TQ CHOPDA DIST.JALGAON

Shri. R.S.Deore Gramsevak	Established Date Bhanudas Ramsing Barela Dy sarpanch	Prakash Kabir Barela sarpanch
------------------------------	--	----------------------------------

o.w.no.  
01/05/2017

Date:-

Date:- 01/05/2017

**Proceeding Of Gram Sabha**

Time:-09:00 AM

**Resolution & Proposal of works**

Today, on date 01/05/2017 the Gram sabha was held at 9:00 as earlier notice of Grampanchayat office karjane. Gram Sabha was under taken Chairmanship of honorable Sarpanch Mr. Prakash Kabir Barela has surety of coram is full, then the president did discussion on following subject.

Subject: To give approval of forest land compartment No.216,218,219,220 of area 6.975 Ha of village Karjane Tq. Chopda Dist Jalgaon for proposed 33 KV Karjane (Upto karjane) Electric transmission Line to the Maharashtra State Electricity Distribution company Ltd.

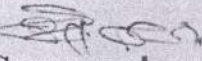
With reference to the above subject President has put the resolution that, we have to give approval to forest land compartment No.216,218,219,220 of area 6.975 Ha. of village karjane Tq. chopda Dist Jalgaon for proposed 33 KV karjane (upto Karjane) Electric transmission Line to the Maharashtra state Electricity Distribution Company Ltd. It also approved by the Forest Right Committee. This Forest Land is minimum.


The Detail discussion is done on the subject and the resolution was sanctioned by all.

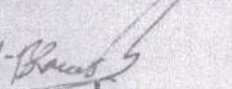
Suggested by : Mr. Kaharu Sursing Barela

Supported by : Mr. Bhanudas Ramsing Barela.

true copy prepared on date 01/05/2017.

Sd/-   
**Gramsevak**  
Grampanchayat Karjane  
Karjane  
Tq. Chopda Dist. Jalgaon  
Dist. Jalgaon

  
Executive Engineer  
M.S.E.D. Co. Ltd.  
Dharangaon

Sd/-   
**Sarpanch**  
Grampanchayat  
Tq. Chopda



English Translation  
GRAMPANCHAYAT OFFICE KARJANE TQ CHOPDA DIST.JALGAON

Shri. R.S.Deore  
Gramsevak

Established Date  
Bhanudas Ramsing Barela  
Dy sarpanch

Prakash Kabir Barela  
sarpanch

O.W.no.  
01/05/2017


Date:-

**CERTIFICATE**

Certified that the Maharashtra state Electricity Distribution Company Limited has proposed 33 KV karjane(upto karjane) Electric Transmission Line is passing through Govt. Forest Compartment No.216,218,219,220 of karjane Tq. chopda Dist Jalgaon.The Gram sabha held on date 01/05/2017.Proposed forest land was sanctioned as per procedure followed by the Forest Right Act,2006 vide the resolution No.13 Above 50 % members were present in the said Gram sabha.Resolution is enclosed herewith.

This certificate is given by this office as per demand of the Executive Engineer,O &M Division ,Dharangaon.The Maharashtra state Electricity Distribution Company Limited.

Place :-Karjane  
Date :-01/05/2017



**Gramsevak**

Grampanchayat Karjane  
Karjane  
Tq.Chopda Dist.Jalgaon  
Dist.Jalgaon



**Sarpanch**  
Grampanchayat

Tq.Chopda



(श्री एजन्सीज कोपडा)

# सिडींग बुक



नंबर

शेरा

ग्रामपंचायती सा. चौपडा जि.  
झरणाव येथील ग्रामस्थमा  
रि पुण्यासकळ ठराव क्र. ७

Executive Engineer  
M.S.E.D. Co. Ltd.  
Dharangaon



ग्राम पंचायतीचे

[illegible]



Executive Engineer  
M.S.E.D. Co.Ltd.  
Dharangaon



# સર્ડીંગ બુક



(શ્રી સ્વચ્છતા કામગીરી)

ઠરાવ

શેરા

૩૧.૧.૨૦૨૦ વચ્ચે કોઈપણ દિવસે સરદારી સા.ચોપડા  
માં નિ.નર્મદાવાવ શેષીલ એન.સી.  
બ્રામચંદ્રા હિ ૩૧.૧.૨૦૨૦ થી ૩૧.૧.૨૦૨૦  
કે ૨

Executive Engineer  
M.S.E.D. Co.Ltd.  
Dharangaon





ग्राम पंचायतीचे

Executive Engineer  
M.S.E.D. Co.Ltd.  
Dharangaon



# प्रोसिडिंग नक्कल

ता. चोपडा जि. जळगाव

ता. चोपडा

जि. जळगाव

आयक नंबर

तारीख

/ 20

सभा नंबर

सन 2019

/ 2019

तारीख 39 / 4 / 2019

चे प्रोसिडिंग

हजर सभासद

आज दिनांक 39-4-2019 रोजी सकाळी 10 वाजता ग्रुप ग्राम  
विरवाडेची जनरल आमलभा मालूम येथे विशेष सभा समाज होण्यावर  
जोलाविण्यात आली.  
हजर सभासद- 30

विषय नंबर	ठराव नंबर	विषय	ठराव	शेरे आणि तारखेसह ठरावाची अंमलबजावणी
2	2	महाराष्ट्र राज्य वितरण कंपनी लि. अंतर्गत पुस्तकांकित उड के. वी. कोजणी-विद्युत वाहिनी	सविस्तर विषय म. मध्यस्थ सो. थोडी समेत मांडला झाला कोजणी येथे मध्यस्थ राज्य विद्युत कंपनी लि. अंतर्गत उड के. वी. कोजणी-विद्युत वाहिनीची उच्चदाब विद्युत वाहिनीच्या मार्गात पुस्तकांकित झालेला कु. नं. 954, 200, 208, 209, 207, 208 मध्ये येण झालेला वनजमिनीत सापल्याला मान्यता द्याव्याची काही श्वर विषयावर सविस्तर चर्चा होती झाले ठरले की, सप. नं. 954, 200, 208, 209, 207, 208 मध्ये विद्युत वाहिनी कोठ्यात अनुक्रमाने व इतर पोरपासिक वनजमिनी (वन हक्क) मान्यता हाधिनियम 2006 व नियम 2006 अंतर्गत हाविवाशी व इतर पोरपासिक वनजमिनी यापेक्षा एकाच वाटचे येत नाही सप. वनजमिनीवर अनुक्रमाने नालुग कोणीही वैयक्तिक मान्यता	

Executive Engineer



सभेपुढे विचारा करीता आलेले विषय व ठराव

विषय नंबर	ठराव नंबर	विषय	ठराव	अंमल
		सामुहिक स्वक सोगीनलेला नाई सध		
		वनजमिण ही कमीत कमी झालुन केल्या		
		काही प्रस्तावित भागानुसार उच्चरीक		
		विष्णु नाईनीच्या भागसि या ग्रामपंचेने		
		पुढील मंजुरी काही झाले ग्रामपंचेने		
		सर्वानुसार ठरविले		
		सुचक - पिंड गुलामिंग पावरा		
		कनुकोड - हंडवॉस नावजी पावरा		
		ठराव सर्वानुसार मंजूर		
			2-6-2017	सरपंच
		ग्रामविकास अधिकारी ग्रामपंचायत विरवाडे		
		ग्रामपंचायत विरवाडे ग्राम ता. चोपडा जि. जळगांव		
		खरी नक्कल दिली आहे.		
		दिनांक : 31/12/09U		

Executive Engineer  
M.S.E.D. Co.Ltd.  
Dharangaon



5

Executive Engineer  
M.S.E.D. Co.Ltd.  
Dharangaon



# Maharashtra State Electricity Distribution Co. Ltd.



Executive Engineer,  
Old Power House, Dharangaon-425105  
Tel. 02588 - (O) 251339  
eedharangaon@ho.mahadiscom.in

EE/O&M/DRN/Tech/ No/ **W 2 307**


Date: **09 AUG 2021**

## CERTIFICATE

This is to certify that the Maharashtra State Electricity Distribution Company Limited has proposed 33KV Karjane (upto Karjane) transmission line is passing through Govt. Forest Compartment No. 186,200,204,205,207,208,206 of Malapur Tq.Chopda Dist.Jalgaon. The details of employment potential in terms of man-days of skilled, semiskilled and unskilled persons on permanent (direct and indirect ) and temporary (direct and indirect) basis is as below-

- 1) Skilled- 90 man days per month
- 2) Semiskilled- NIL
- 3) Unskilled- NIL

Place:- Dharangaon  
Date:-09/08/2021

  
Executive Engineer  
MSDCL, Dharangaon Division.