

कार्यालय, उप वन संरक्षक, टौंस वन प्रभाग, पुरोला (उत्तरकाशी)

E-mail-dfo-tons@yahoo.in. Phone/Fax-01373-223328

पत्रांक 3162/12-1 दिनांक, पुरोला, 30-6-2016

सेवामें,

वन संरक्षक,
यमुना वृत्त उत्तराखण्ड,
देहरादून।

विषय :- जनपद उत्तरकाशी के विकासखण्ड मोरी में आराकोट कलीच थुनारा डामटी (अवशेष भाग विस्तार) लम्बाई 5.00कि०मी० के निर्माण हेतु अपेक्षित वन भूमि 4.5375है० वन भूमि वन (संरक्षण) अधिनियम 1980 के अन्तर्गत गैरवानिकी कार्य की स्वीकृति विषयक प्रस्ताव सं०-FP/UK/ROAD/16974/2015.

सन्दर्भ :- आपका पत्रांक 3151/12-1(1) दिनांक 24.06.2016।

महोदय,

उपरोक्त विषयक सन्दर्भित पत्र के क्रम में अनुरोध है कि आपके पत्र सं० 3034/12-1(1) दिनांक 10.06.2016 के निर्देशानुसार भाग-2 प्रपत्र में घनत्व को पुनः भर दिया गया है :-

आपत्ति	निराकरण
Pz Tree density entered in serial no-2 of online part-II may be reviewed.	जिन कक्षों से मोटर मार्ग जाना है उनका विवरण तथा घनत्व निम्न प्रकार है :- 1. थुनारा क०सं०-0.7 2. थुनारा क०सं०-0.8 योग-1.5 औसत घनत्व 0.75 है, जिसे आनलाईन भर दिया गया है।

अतः अंग्रेजी में भरा जाने वाला भाग-2 प्रपत्र डाउनलोड कर उप वन संरक्षक, टौंस वन प्रभाग, पुरोला के समुहर हस्ताक्षर कर संलग्न प्रेषित किया जा रहा है तथा आनलाईन अपलोड भी कर दिया गया है।

भवदीय

उप वन संरक्षक,
टौंस वन प्रभाग, पुरोला

PART-II

(To be filled by the concerned Deputy Conservator of Forest)

State Serial No. of proposal : UK-0155/2016

1. Location of the project/Scheme : Uttarakhand

(i)

State / Union Territory : Uttarakhand

(ii)

District : Uttarkashi

(iii)

Forest Division : Tons,Purola

(iv)

Area of forest land proposed for diversion (in ha.) : 4.5375

(v)

Category : Road

2. Legal status of forest land proposed for diversion :

S. No.	Division	Forest Land(ha.)	Legal Status
1	Tons,Purola	3.9825	Reserved Forest
2	Tons,Purola	0.2925	Civil Soyam land

Division 1. : Tons,Purola

3. District wise area to be diverted in the division :

S. No.	District	Area(ha.)
1	Uttarkashi	4.5375

4. Details of Vegetation available in the forest land proposed for diversion :

(ii)

Density of vegetation

S. No.	Area(in ha.)	Density	Eco-Class
1	3.9825	0.75	Eco 5

S.	Scientific Name	Local Name	(31-60)cm.	(61-90)cm.	(91-120)cm.	(121-150)cm.	(>150)cm.

No.							
1	Pinus roxburghii	Chir	35	8	0	0	0
2	Pinus wallichiana	Keel	31	7	0	0	0
3	Cedrus Deodara	Devdar	32	8	0	0	0
4	Others	Kukat	41	0	0	0	0
5	Picea smitheana	Rai	1	5	0	0	0

5. Working plan prescription for the forest land proposed for diversion :

Proposed motor road is passing through Thunara Block.

6. Brief note on vulnerability of the forest area to erosion :

According to geologist report submitted by the use

7. Approximate distance of the proposed site for diversion from boundary of forest(in km.) :

No Data

8. Significance of the forest land proposed for diversion from wildlife point of view :

(i). Details of wildlife present in and around the forest land proposed for diversion : Not Applicable.

(ii). Whether forms part of national park, wildlife sanctuary, biosphere reserve, tiger reserve, elephant corridor, wildlife migration corridor etc. : No

(iii). Whether the forest land proposed for diversion is located within eco-sensitive zone(ESZ) of the Protected Area notified under Wildlife(Protection) Act,1972 (Note: In case, ESZ of a Protected Area is not notified,then,10kms distance from boundary of the Protected Area should be treated as ESZ): No

(iv). Whether any national park, wildlife sanctuary, biosphere reserve, tiger reserve, elephant corridor, wildlife migration corridor etc., is located within 1 Km. from boundary of the forest land proposed for diversion : No

(v). Whether any rare/endangered/unique species of flora and fauna found in the area : No

9.

Details of any protected archaeological/heritage site/defence establishment or any other important monument located in the area, if any :

(i). Whether any protected archaeological/heritage site/defence establishment or any other important monument is located in the area : No

10. Comment as to the reasonability of the extent of the forest land proposed for diversion :

- (i). Whether the requirement of forest land as proposed by the user agency is unavoidable and bare minimum for the project : Yes

11. Details of violation(s), if any ,committed :



- (i). Whether any work in violation of the Act or guidelines issued under the Act has been carried out : No

12. Whether work in violation is still in progres(Yes/No) : No Data


13. Details of compensatory afforestation scheme :

(i).


Patch Wise Details

Patch Wise Details						
S.no	District Name	Village	Area(in ha.)	khasra	KML file	Present Owner file
1	Uttarkashi	Damti civil	9.075	1779.1781,1783		

(ii).

Upload a scanned copy of the Geo-referenced map of the forest land proposed for C.A. prepared by using DGPS or Total Station: 

(iii).

Upload a copy of Survey of India Toposheet indicating boundary of forest land proposed for C.A: 


(iv).

Total Financial Outlay for C.A: 170.7782


(v).

Whether the land identified by User Agency is suitable for CA and from management point of view?: Yes

(vi).

Copy of certificate regarding suitability of land identified for CA and from management point of view: 

(vii).

Copy of detailed CA scheme including species to be planted, implementing agency, time schedule, cost structure etc.: 

Additional information Details :

S. No.	Documents	Remarks
NIL		

14. District Profile :

S.no	District Name	Geographical area of the district (in ha.)	Forest area of the district (in ha.)	Total forest area diverted since 1980 (in ha.)	No. of Approved Cases	Forest Land including penal C.A. (in ha.)	Progress of compensatory afforestation as on (date)	A) Forest land (in ha.)	B) Non-forest land (in ha.)
1	Uttarkashi	844792.45	89379.711	1611.31813	66	169.605	31/05/2016	3.9825	0.2925

15.

Site inspection report of the DFO/CCF/Nodal Officer highlighting important facts pertaining to the forest land :

Division Name	Circle	Site inspected By	Whether site inspected	No. of times site visited	Site inspection report	Date of visit
Tons, Purola	Yamuna	DFO	Yes	One		15/05/2016
	Yamuna	CF	No		No Data	

(Specific recommendation of the DFO/CCF/Nodal Officer with (Part II, III & Part IV))

16.

Specific recommendation of the DFO/CCF/Nodal Officer for acceptance or otherwise of the proposal with reason :

Division	Circle	Recommendation By	Recommendation	Reason	Letter	Whether CF agreed
Tons, Purola	Yamuna	DFO	Recommended			
	Yamuna	CF	Recommended	This road will provide to villagers transportation facilities and they also get connectivity to main road		Yes